21

43a

ACCESSION NO. 2170

(4-675a)

Resurvey Township No. 57 North Range No. 61 West of the Sixth Principal Meridian Wyoming



TABLE OF PATENTED ENTRIES — Original Survey				
Section	Subdivision	Entry Kind	Entry Number	Entryman
5	Lot 4	Cash	04407	Clara L. Gilbert
5	NE¼SW¼	Cash	04404	Vern J. Gilbert
5	W½SW¼, SE¼SW¼	H.E.	1624	Joseph McGulpin
6	NE¼SE¼			
6	SW¼NE¼, NW¼SE¼	Cash	04406	Clara L. Gilbert
6	Lot 2	Cash	07224	Edson L. Stevens
6	SE¼SW¼, S½SE			
7	NE¼NE¼	H.E.	250	Fountain C. King
7	Lots 1,2,3,4, E½W½	S.L.	5	Wyoming
7	W½NE¼	Cash	04035	Mark D. King
7	SE¼	H.E.	4509	Lucy C. King
7	SE¼NE¼			
8	N½NW¼, SW¼NW¼	H.E.	251	Roy N. White
8	SW¼	Cash	1127	Wilbur F. Newland
8	W½SE¼, SE¼SE¼	Cash	04715	Luvina L. Challis
8	S½NE¼, SE¼NW¼, NE¼SE¼	H.E.	252	Joseph Martin
9	S½NW¼, N½SW¼	H.E.	359	James P. Brewer
9	SW¼SW¼	Cash	06485	Luvina L. Challis
9	SE¼SW¼, W½SE¼, SE¼SE¼	Cash	1161	Richard E. Hall
15	W½NW¼, SE¼NW¼	S.L.	07956	Wyoming
15	E½SW¼	S.L.	07103	Wyoming
15	SW¼NE¼, W½SE¼	S.L.	07700	Wyoming
15	W½SW¼	Cash	04405	Vern Gilbert
16	All	S.S.		Wyoming
17	N½E¼	Cash	939	Abbie M. King
17	N½NW¼			
18	N½NE¼	H.E.	3509	Abbie M. King
17	S½SE¼			
20	E½NE¼	Cash	04960	Wilbur Fisk Newland
17	SW¼NW¼			
18	S½NE¼, NW¼SE¼	Cash	04036	Abbie M. King
18	Lots 1,2,3,4, E½W½	S.L.	10	Wyoming
19	Lot 2, S½E¼NW¼			
	SW¼NE¼, NW¼SE¼	H.E.	3354	Andrew J. Dodd
19	NE¼SE¼			
20	S½NW¼, NW¼SW¼	H.E.	06366	Andrew J. Dodd
20	SE¼SW¼			
29	NE¼NW¼	Cash	07557	Lena Langton
20	SE¼SE¼			
21	S½SW¼			
29	NE¼NE¼	H.E.	3064	Cola. W. Shepard
21	NW¼	Cash	529	Daniel Roberts
21	N½SW¼	Cash	07480	John J. Brown
21	S½NE¼, N½SE¼	Cash	525	Albert V. Carter
21	S½SE¼			
28	N½NE¼	H.E.	4252	Horace Boyd
22	S½SW¼			
27	N½NW¼	Cash	1274	Maude White
26	NE¼SE¼	Cash	05055	Samuel M. Raber
26	S½S½	H.E.	2357	Daniel M. Raber
27	SE¼SW¼	Cash	021	Maud B. Shepard
27	S½SE¼			
34	NE¼NE¼			
35	NW¼NW¼	H.E.	3597	Olive J. Bare
27	SW¼SW¼			
28	S½SE¼, NW¼SE¼	H.E.	01930	Eva W. Shepard
28	NE¼NW¼	Cash	020	Maud B. Shepard
28	W½NW¼, SE¼NW¼			
	SW¼NE¼	H.E.	2854	S. Maud Brand
28	W½SW¼	I.T.		Arlie B. Fredenburg
29	SE¼NE¼	I.T.		Arlie B. Fredenburg
34	SE¼SE¼			
35	W½SW¼, SE¼SW¼	H.E.	3466	Grover J. Harney
35	E½N W¼, SW¼NW¼			
	NE¼SW¼	S.L.	183	Wyoming
35	NE¼	Cash	526	Edward S. Conley
36	All	S.S.		Wyoming

Areas in Acres	
Public Land	16083.93
Indian Reservation	
Indian Allotments	
Mineral Claims	
Water Surface	
Total Area	

Scale 40 Chains to an inch

Mean Magnetic Declination
Latitude 44°53' N.
Longitude 104°7' W.

Surveys Designated	By Whom Surveyed	Group No.	Group Date	Amount of Surveys Mls.	chs.	lks.	When Surveyed Begun	Completed
Resurvey Subdivisions	Pidgeon and Richards	15	November 8, 1912	60	63	89	August 2, 1913	August 14, 1913
Resurvey North Township Line	" " "	"	" "	6	00	76	July 29, 1913	August 4, 1913
Resurvey West Township Line	" " "	"	" "	6	05	04	July 24, 1913	July 24, 1913
Resurvey East Township Line	" " "	"	" "	6	07	53	August 6, 1913	August 6, 1913
Resurvey 14th Standard Parallel N.	" " "	"	" "	6	09	96	July 28, 1913	July 28, 1913

The above map of Resurvey Township No. 57 North Range No. 61 West of the Sixth Principal Meridian Wyoming is strictly conformable to the field notes of the resurvey thereof on file in this office, which have been examined and approved

U. S. Surveyor General's Office.
Cheyenne, Wyoming, November 24, 1914

Charles L. Decker
Surveyor General.

A.L.R.

57 - 61

1577 A

(21)

43

2169

TOWNSHIP No 57 NORTH. RANGE No 61 WEST of the 6th Principal MERIDIAN.

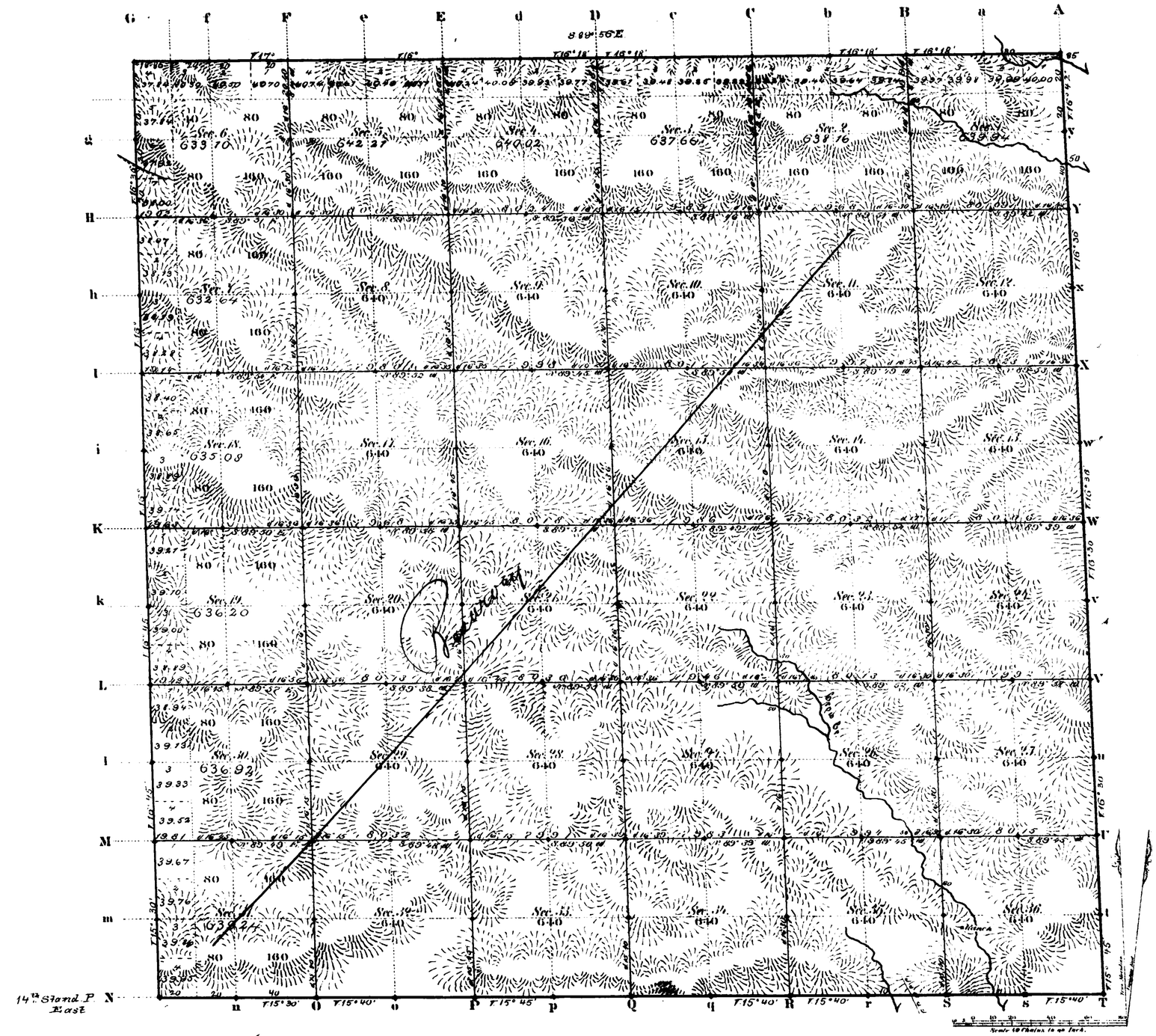

Total number of Acres 23 016.17

Surveys Designated	By Whom Surveyed	Date of Contract	Amount at Surveys Mls.	Chs.	Lks.	When Surveyed	Magnetic Declination
E. & W. Township lines	Ed. F. Stanle	April 22, 1882	11	78	86	May 15 & 16, 1882	16° 24' East
Subdivisions	" " "	" " "	59	27	28	June 29 & 30, 1882	16° 33' "
Connections							
W. Township l.	N. J. Burnham	October 20, 1881	6	00	00	May 9, 1882	
14th Stand. P. W.	" " "	" " "	6	00	00	May 6, 1882	

The above Map of Township No 57 North Range No 61 West of the Sixth Principal Meridian Wyoming Territory is strictly conformable to the field notes of the survey thereof on file in this Office, which have been examined and approved.

Surveyor Generals Office,
Cheyenne Wyoming
July 28th 1883

Sam. C. Davis
Sur. Gen.l

A. Gast & Co. St. Louis Mo.

1577

Case
57-61

(21)
Indexed

Accession no. 2187

14TH STANDARD PARALLEL NORTH.

From the 8th Guide Meridian West to the East Boundary of Wyoming Territory, along South Boundary of Tps. 57 N., Ranges 64, 63, 62, 61 & 60 W., of the 6th P.M. Wyo. Terr.
Scale 40 Chains to 1 inch. Mag. Var. East.

East

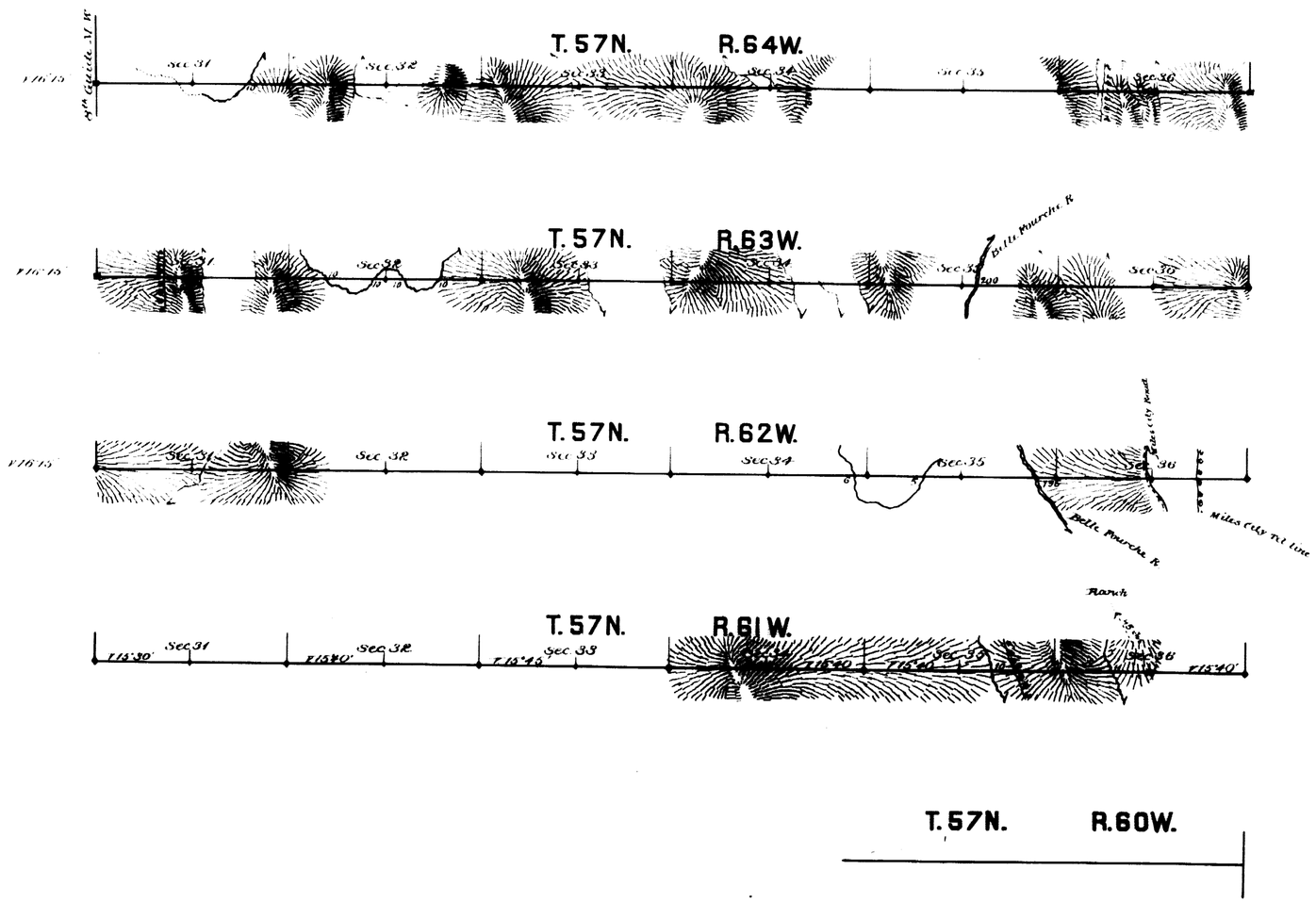

Surveys Designated.	By Whom Surveyed	Date of Contract	Amount of Surveys			When Surveyed
			Mls.	Chs.	Lks.	
14th Stand. Pt. N.	N. J. Burnham	Oct. 20. 1881	24	0	0	May 4th 1882

I hereby certify that the above diagram of the 14th Standard Parallel North, from the 8th Guide Meridian West to the East Boundary of Wyoming, along South boundaries of Townships 57 N., Ranges 64, 63, 62, 61 & 60 West of the 6th P.M. Wyoming Territory is strictly conformable to the field notes of the survey thereof on file in this Office, which have been examined and approved.
Surveyor General's Office.
Cheyenne Wyoming. July 18th 1883 } Edw. C. David, Surr. Genl.

1586

(21)

Index

2188

50

EXTERIOR LINES.

Scale 3 miles to 1 inch. Magnetic Variation East.

M O N T A N A .

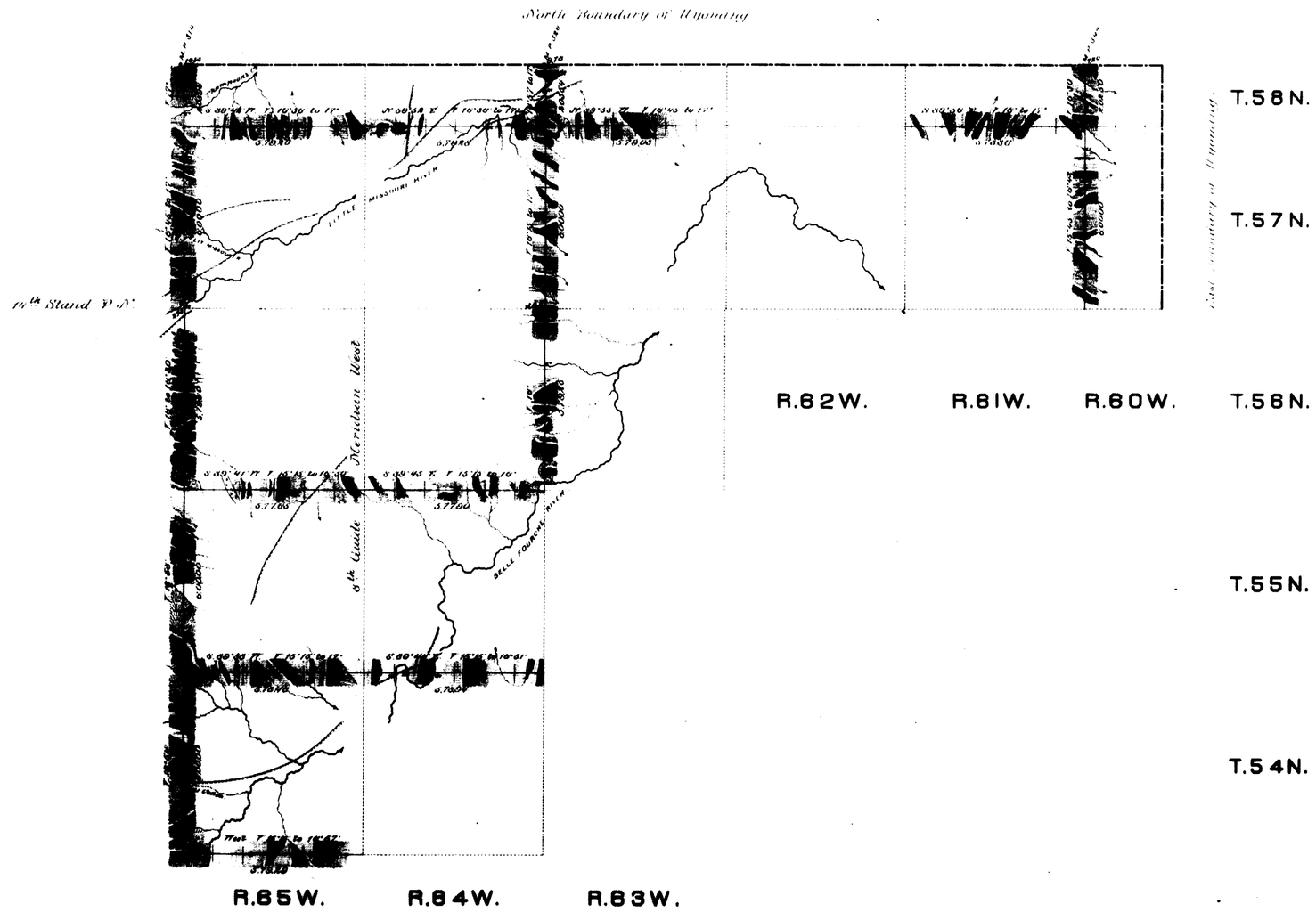

Surveys designated	By whom surveyed	Date of contract.	Aml. of surveys			When surveyed.
			mls	chs	lks	
Exterior lines	Ed. F. Stahle	April 20, 1882	102	02	51	May 10-27, 1882.
Connections	. . .	. . .		27	36	. . .

I hereby certify that the above diagram of the Exterior lines of T. 57 & 58 N. R. 60, 61, 63 & 65 W. T. 56 N. R. 63, 64, 65 W. T. 54 & 55 N. R. 64 & 65 West of the 6th Principal Meridian, Wyoming Territory, is strictly conformable to the field notes of the survey thereof on file in this Office which have been examined and approved.

Surveyor Generals Office,
Cheyenne, Wyo. July 28th 1883

Edw. C. Bailey
Surveyor General.

1586 A

Indexed.

3712

RESURVEY
TOWNSHIP EXTERIORS

SCALE 160 CHAINS TO ONE INCH

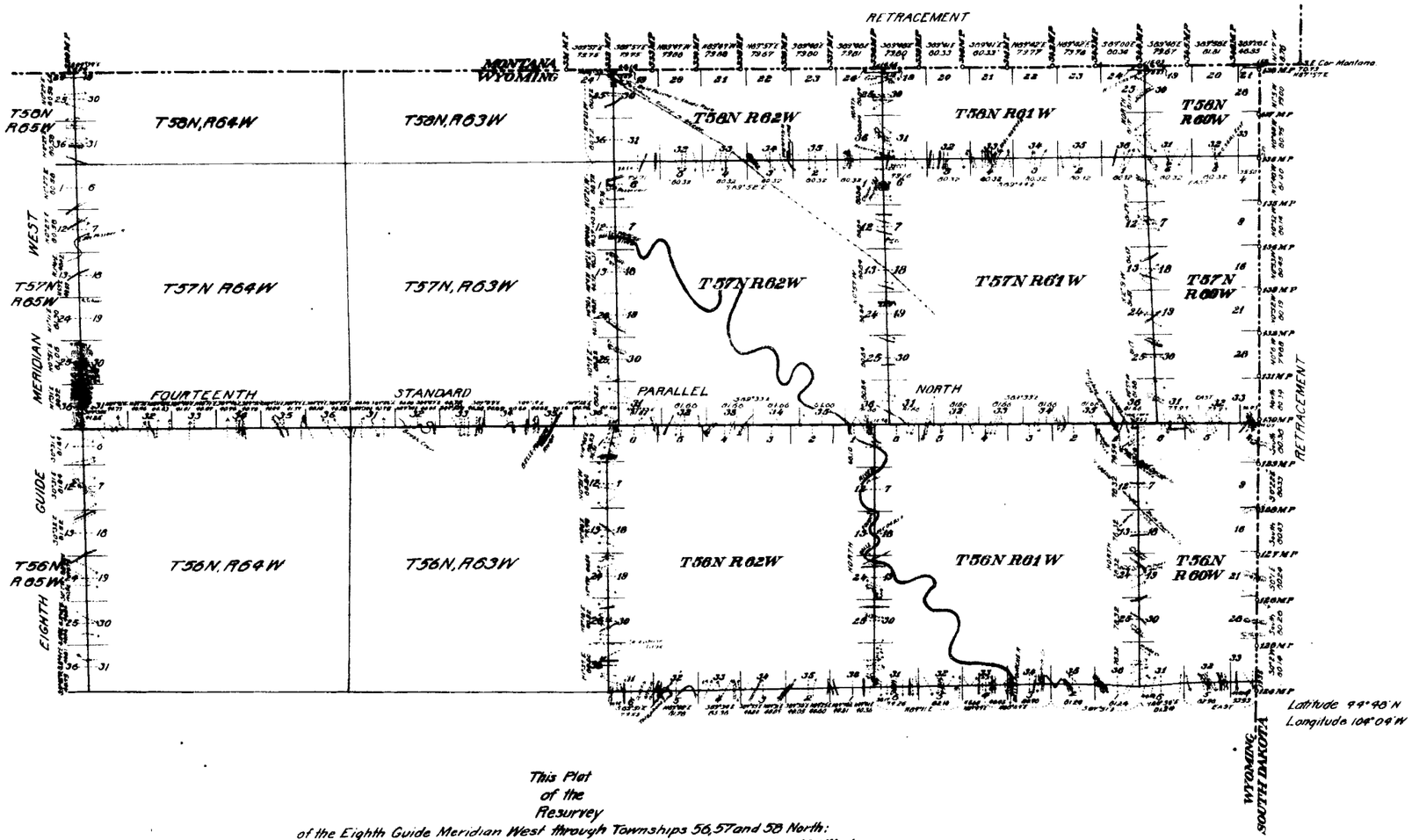

This Plat
of the
Resurvey
of the Eighth Guide Meridian West through Townships 56, 57 and 58 North;
the Fourteenth Standard Parallel North through Ranges 60, 61, 62, 63 and 64 West;
the South Boundaries of Townships 58 North, Ranges 60, 61 and 62 West, and
Townships 56 North, Ranges 60, 61 and 62 West;
the West Boundaries of Ranges 60, 61 and 62 West through Townships 56, 57 and 58 North,
and the
Retracement
of the
East Boundary of the State of Wyoming from the 1244th Mile Post to the north-east corner of the State, and of the North Boundary thereof from the 332 Mile-Post to the north east corner of the State is strictly conformable to the field notes of the resurvey thereof
by
Pidgeon & Richards
U.S.S. & U.S.T.
under
Group No 15
dated Nov 8, 1912
which have been examined, approved and filed in this office.
U.S. Surveyor General's Office
Cheyenne, Wyoming. November 24, 1914

Charles L. Decker
U.S. Surv. Gen

Surveys Designated	Amount Miles	Chains	Links	When Surveyed	
Resurvey Standard Lines	41	02	54	June 25, 1913	Aug. 18, 1913
Resurvey Township Lines	71	30	90	June 21, 1913	Aug. 4, 1913
Connections	1	72	40	July 11, 1913	Aug. 18, 1913
Retracement State Bdy.	29	59	90	Nov. 28, 1912	July 2, 1913