Accession no. 2147

(4-675a)

Resurvey Township No. 57 North, Range No. 65 West of the Sixth Principal Meridian, Wyoming

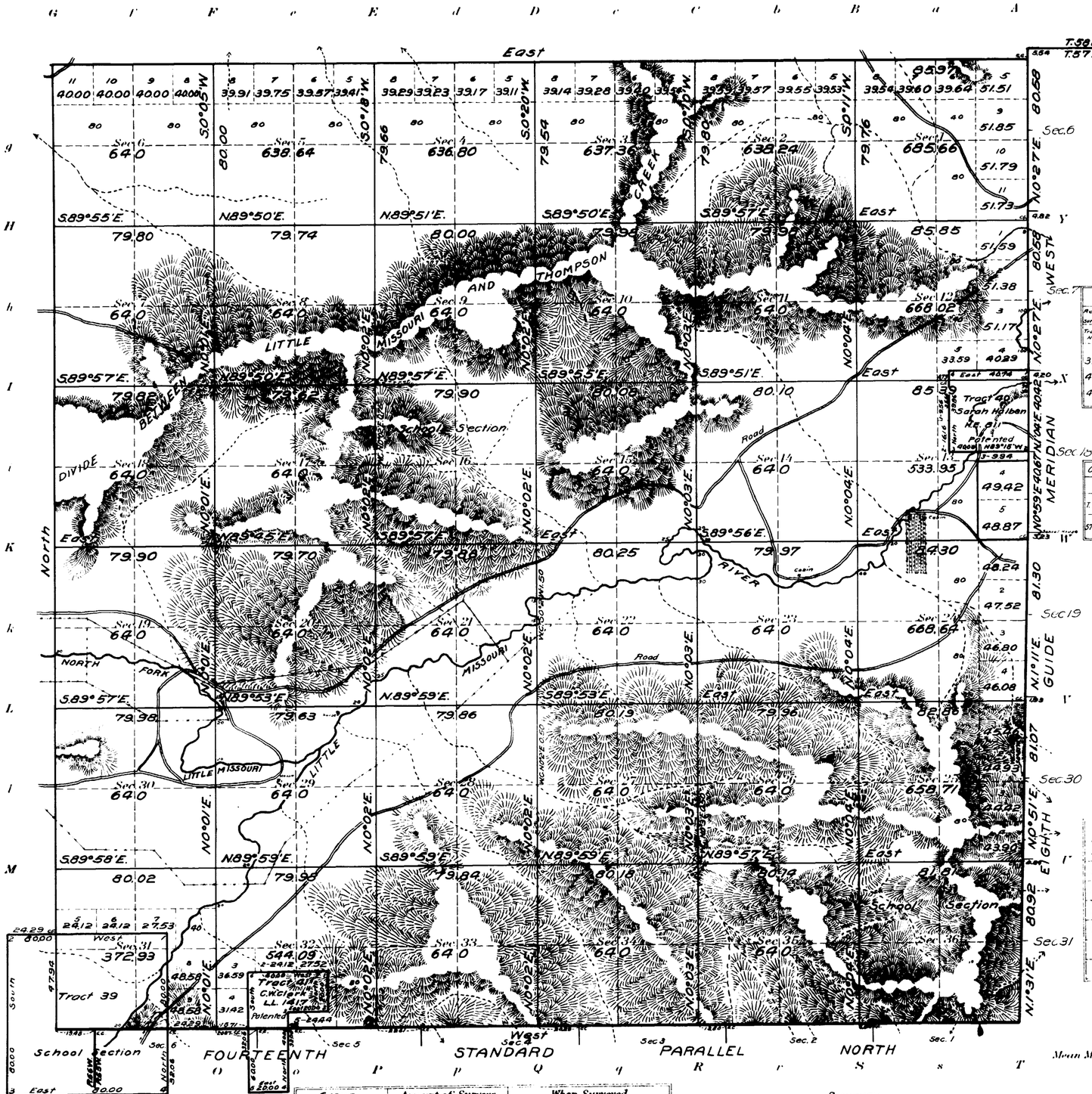

INDEX TO SEGREGATED TRACTS								
Resurvey Tract No.	Original Survey T.	R.	Sec.	Subdivision	Entry Kind	Entry No.	Status in Land Office	Entryman
39	57	66	36	All	SS.			Wyoming
40	57	65	13	NE¼	H.E.	811	Patented	Sarah Halben
41	57	65	31	W½SE¼ S½NE¼	L.L.	1417	" "	C.W. Clark

Claims Conforming to the Lines of Resurvey with changed Description										
Description by Resurvey T.	R.	Sec.	Legal Subdivision	Description by Original Survey T.	R.	Sec.	Legal Subdivision	Entry Kind	Entry No.	Status in Land Office	Entryman
57	65	13	Lots 4&5	57	65	13	E½SE¼	H.E.	08980	Intact	Laura J. Jolley

Areas in Acres	
Public Land	
Indian Reservation	
Indian Allotments	
Mineral Claims	
Water Surface	
Total Area	23214.00

Scale 40 Chains to an inch

Mean Magnetic Declination 17° E.
Latitude 44°53'N.
Longitude 104°36'W.

Surveys Designated	By Whom Surveyed	Group No.	Group Date	Amount of Surveys Mls.	chs.	lks.	When Surveyed Begun	Completed
Resurvey Subdivision	Chase & Wolff	21	April 19, 1913	60	17	47	June 8, 1914	June 20, 1914
Connections	" "	"	" "		76	91	June 4, 1914	June 20, 1914
Resurvey North Boundary	" "	"	" "	6	05	97	June 4, 1914	June 6, 1914
Resurvey West Boundary	" "	"	" "	6	00	00	June 8, 1914	June 9, 1914
Resurvey South Boundary	" "	"	" "	6	00	00	June 4, 1914	June 6, 1914
Resurvey East Boundary	Pidgeon & Richards	15	November 8, 1912	6	00	00	June 25, 1913	June 26, 1913
Private Land Claims	W.H. Richards	21	November 15, 1915	4	41	02	August 24, 1916	August 25, 1916
Connections	" "	"	" "		9	01	" "	" "

The above map of Resurvey Township No. 57 North Range No. 65 West of the Sixth Principal Meridian Wyoming is strictly conformable to the field notes of the resurvey thereof on file in this office, which have been examined and approved

U.S. Surveyor General's Office.

Cheyenne, Wyoming September 16, 1916

Charles L. Decker
Surveyor General.

Accepted by Commr.
Oct 25, 1916
Trans. to Sundance
Nov 6, 1916

57 - 65

1565 A

(21)

47

2146

TOWNSHIP No 57 NORTH. RANGE No 65 WEST of the 6th Principal MERIDIAN.

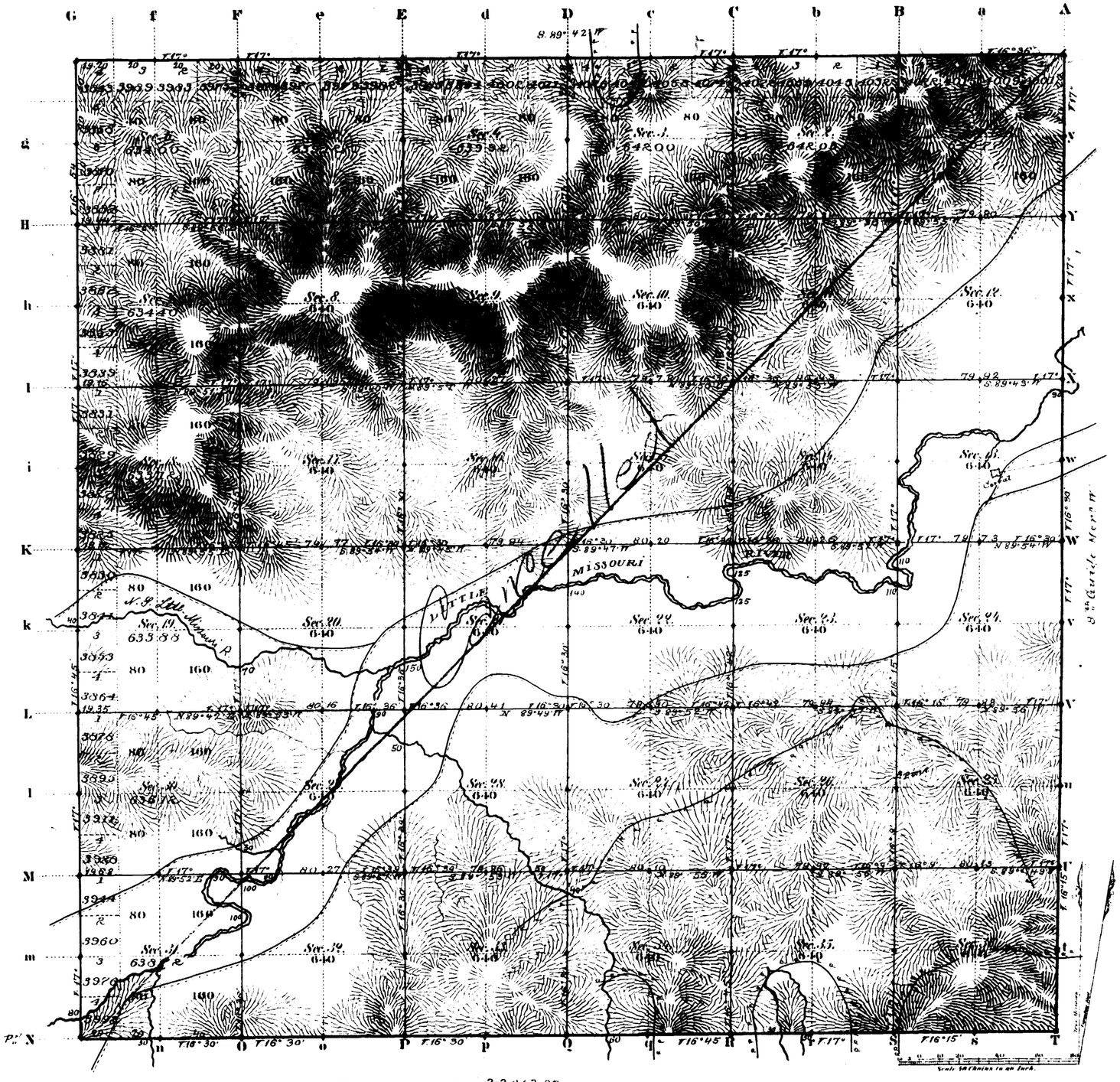

Total number of Acres. 23013.83

Surveys Demanded	By Whom Surveyed	Date of Contract	Amount of Surveys M's	Ch's	Lks	When Surveyed	Magnetic Declination
W's & Township lines	Ed. F. Stahle	April 22, 1882	11	79	20	May 26 & 27, 1882	17° East
Subdivisions	" " "	" " "	59	77	90	June 7-10, 1882	16° 45' " "
Connections							
14th Stand. P.N.	" " "	" " "	6	00	00	May 8, 1882	
8th Guide N.	N. J. Burnham	Oct. 20, 1881	6	00	00	Nov. 6, 1881	

The above Map of Township No. 57 North Range No. 65 West of the Sixth Principal Meridian Wyoming Territory is strictly conformable to the field notes of the survey thereof on file in this Office, which have been examined and approved

Surveyor Generals Office,
Cheyenne Wyoming
July 28th 1883

Edw. C. Davis
Asst. Surv. Gen.

A. Gast & Co. St. Louis Mo.

1565

Dak
57-65

(21)

Indexed

2185

8TH GUIDE MERIDIAN WEST.

From the 13th Standard Parallel N. to the North Boundary of Wyoming, between Ranges 64 & 65 W. of the 6th Principal Meridian Wyoming Territory.
Scale 40 Chains to 1 inch. Magnetic Var. E.

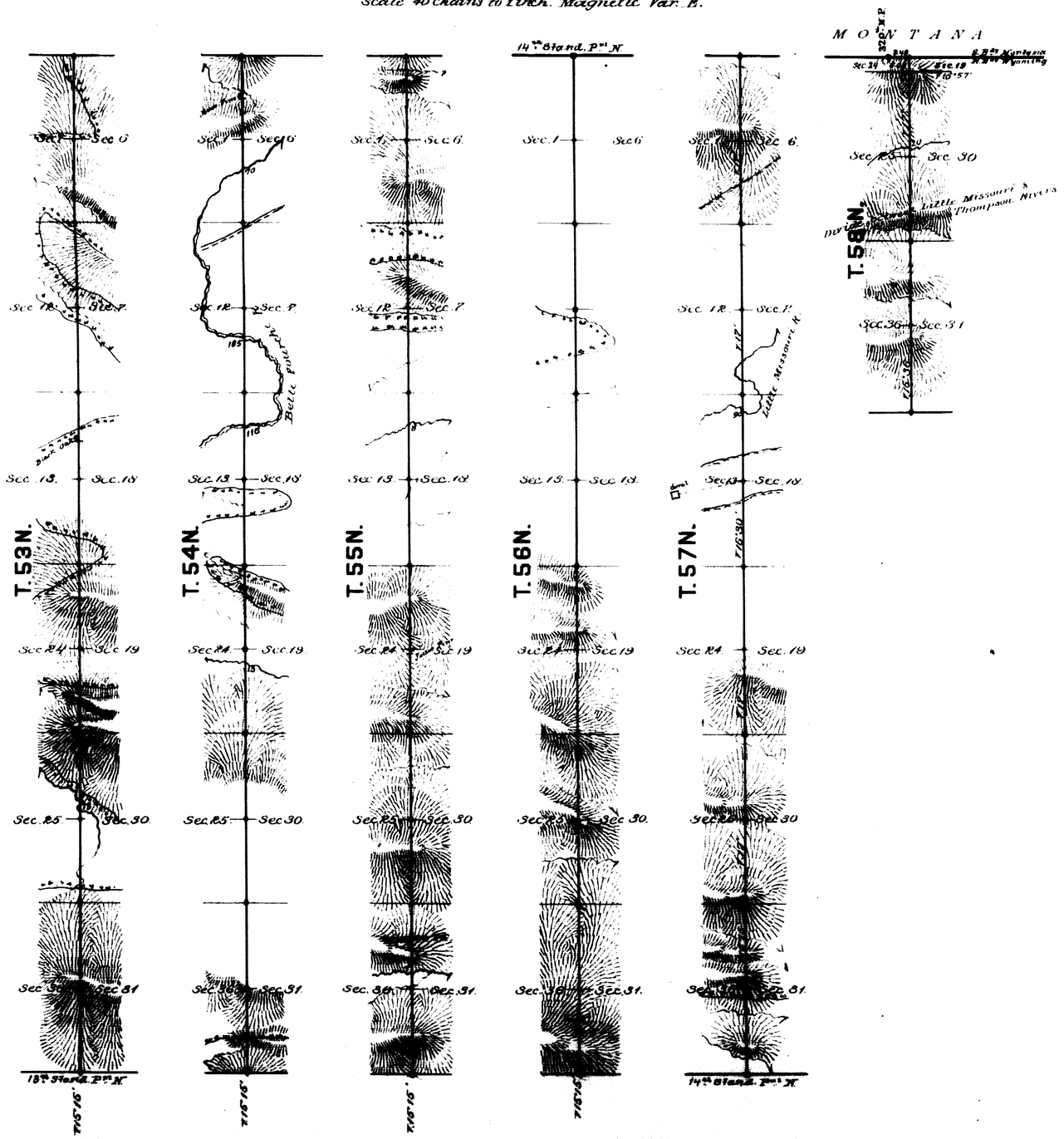

Surveys Designated	By Whom Surveyed	Date of Contract	Amount of Surveys			When Surveyed.
			1880	1881	1882	
8th Guide Mer. W.	N. J. Burnham	Oct. 20th 1881	32	06	06	Nov. 3-6 1881
Connections	" " "	" " "		9	48	" " "

I hereby certify that the above diagram of the 8th Guide Meridian W. from the 13th Standard Parallel N. to the North Boundary of Wyoming, between Rs 64 & 65 W. of the 6th Principal Meridian Wyoming Territory, is strictly conformable to the field notes of the survey thereof on file in this Office, which have been examined and approved.

Surveyor General's Office,
Cheyenne Wyoming, July 18th 1883 } Edw. C. David Surr. Genl.

27
Indians.

3712

RESURVEY
TOWNSHIP EXTERIORS

SCALE 160 CHAINS TO ONE INCH

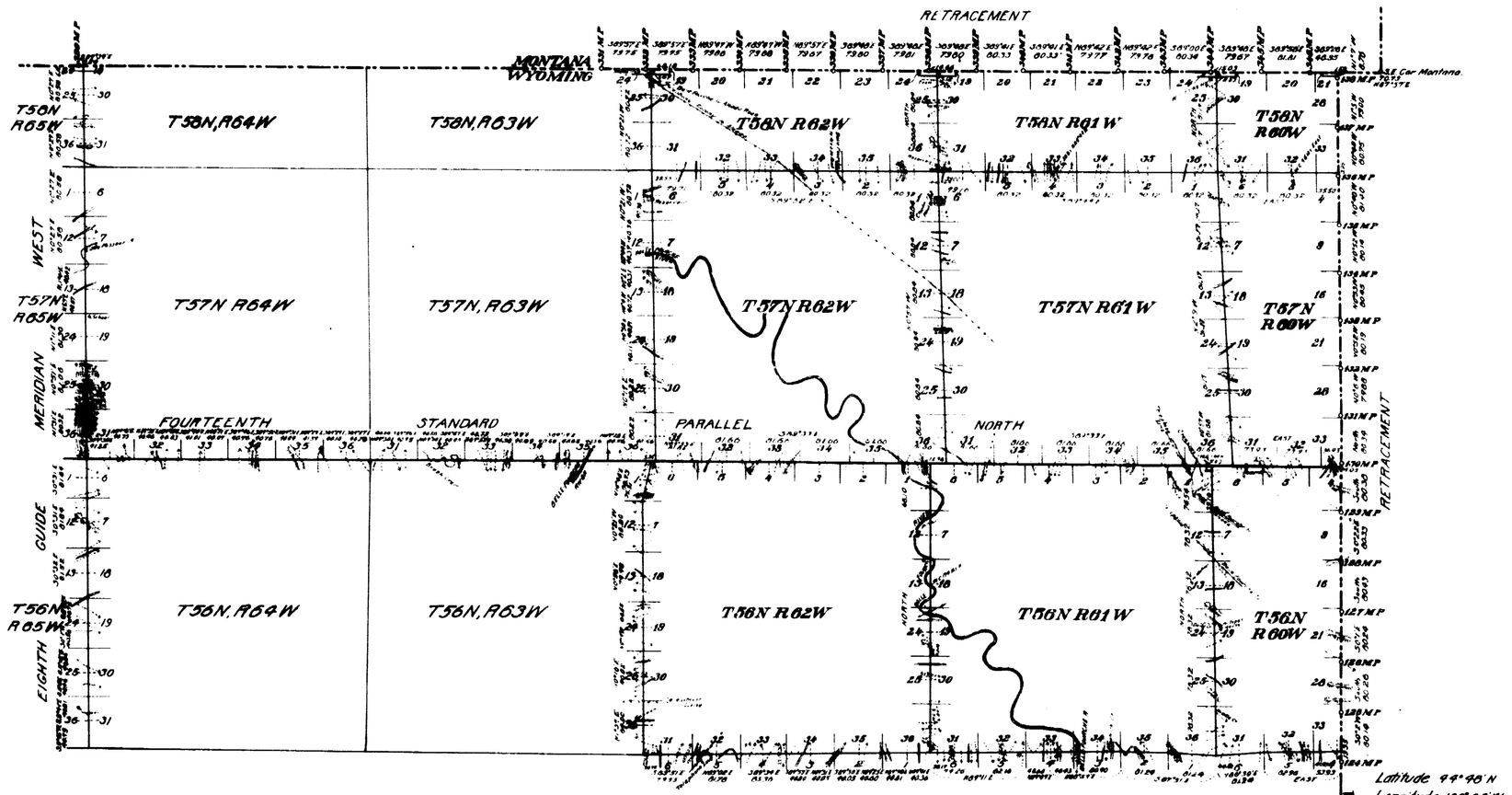

This Plat
of the
Resurvey
of the Eighth Guide Meridian West through Townships 56, 57 and 58 North;
the Fourteenth Standard Parallel North through Ranges 60, 61, 62, 63 and 64 West;
the South Boundaries of Townships 58 North, Ranges 60, 61 and 62 West; and
Townships 58 North, Ranges 60, 61 and 62 West;
the West Boundaries of Ranges 60, 61 and 62 West through Townships 56, 57 and 58 North,
and the
Retracement
of the
East Boundary of the State of Wyoming from the 124th Mile Post to the north-east corner of the State, and of the North Boundary thereof from the 332 Mile-Post to the north east corner of the State is strictly conformable to the field notes of the resurvey thereof
by
Pidgeon & Richard's
U.S.S. & U.S.T.
under
Group No 15
dated Nov 8, 1912
which have been examined, approved and filed in this office.
U.S. Surveyor General's Office
Cheyenne, Wyoming. November 24, 1914.

Harlan L. Decker
U.S. Surv. Gen

Surveys Designated	Miles	Chains	Links	When Surveyed
Resurvey Standard Lines	41	02	94	June 25, 1913 Aug 18, 1913
Resurvey Township Lines	71	30	90	June 21, 1913 Aug 4, 1913
Connections	1	72	40	July 11, 1913 Aug 10, 1913
Retracement State Bdy.	29	59	90	Nov. 20, 1912 July 2, 1913

BHC

(21)

2188

50

EXTERIOR LINES.

Scale 3 miles to 1 inch. Magnetic Variation East.

M O N T A N A .

North Boundary of Wyoming

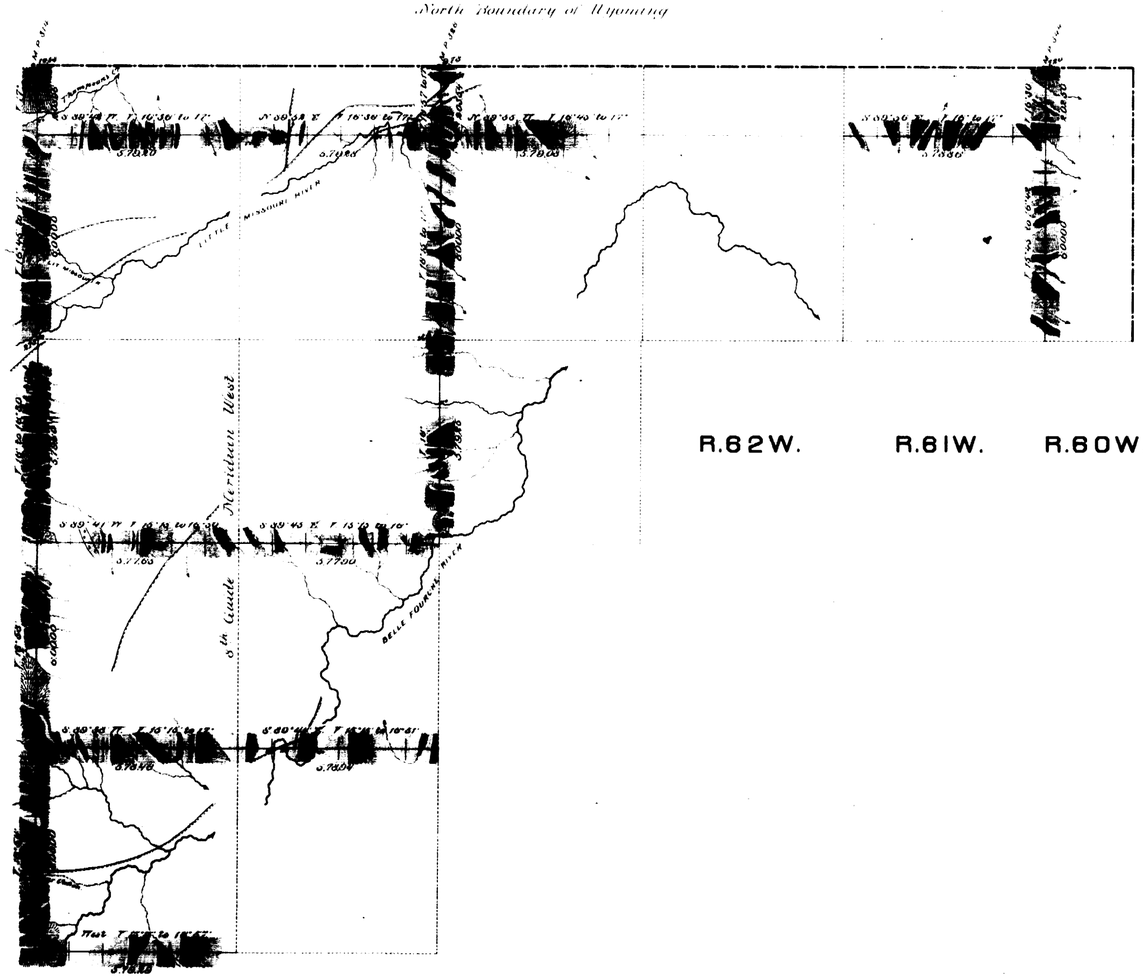

10th Stand'd N.

East Boundary of Wyoming.

T.58N.

T.57N.

R.62W. R.61W. R.60W. T.56N.

T.55N.

T.54N.

R.65W. R.64W. R.63W.

D A K O T A .

Surveys designated	*By whom surveyed*	*Date of contract.*	*Amt. of surveys*			*When surveyed.*
			mile	*chs*	*lks*	
Exterior lines	*Ed. F. Stahle*	*April 28, 1882*	102	02	51	*May 10- 27, 1882.*
Connections	. . .	. . . .		27	36	" " "

I hereby certify that the above diagram of the Exterior lines of T. 57 & 58 N. R. 60, 61, 63 & 64 & 65 W. T. 56 N. R. 63, 64, 65 W. T. 54 & 55 N. R. 64 & 65 West of the 6th Principal Meridian, Wyoming Territory, is strictly conformable to the field notes of the survey thereof on file in this Office which have been examined and approved.

Surveyor General's Office,
Cheyenne, Wyo. July 28th 1883

Edw. C. Bailey
Surveyor General.

1586 R

R1
Folder 1

accession no 2190

52

14TH STANDARD PARALLEL NORTH

Scale 40 chains to 1 inch. Magnetic Variation East.

T.57N. R.65W.

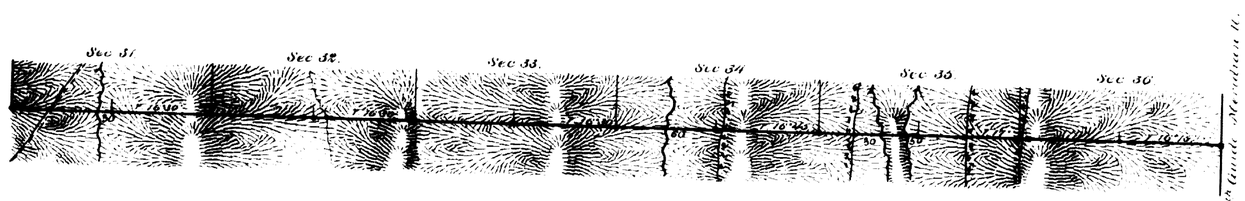

Surveys designated	By whom surveyed	Date of contract	Amt. of surveys			When surveyed.
			Mls.	Chs.	lks.	
14th Stand. P.N.	E. F. Stahle	April. 22 1882	6	0	0	May 8, 1882

I hereby certify that the above diagram of the 14th Standard Parallel North, along S. Bound. T 57 N. in R. 65 W. of the 6th Principal Meridian, Wyoming Territory, is strictly conformable to the field notes of the survey thereof on file in this Office, which have been examined and approved.
Surveyor Generals Office.
Cheyenne, Wyo. July 25th 1883.

Edw. C. Davis
Sur. Genl

1587 A