3873

(4-675a)

Survey Accepted September 14, 1917
G.L.O.

Resurvey Township No. 57 North, Range No. 68 West of the Sixth Principal Meridian, Wyoming

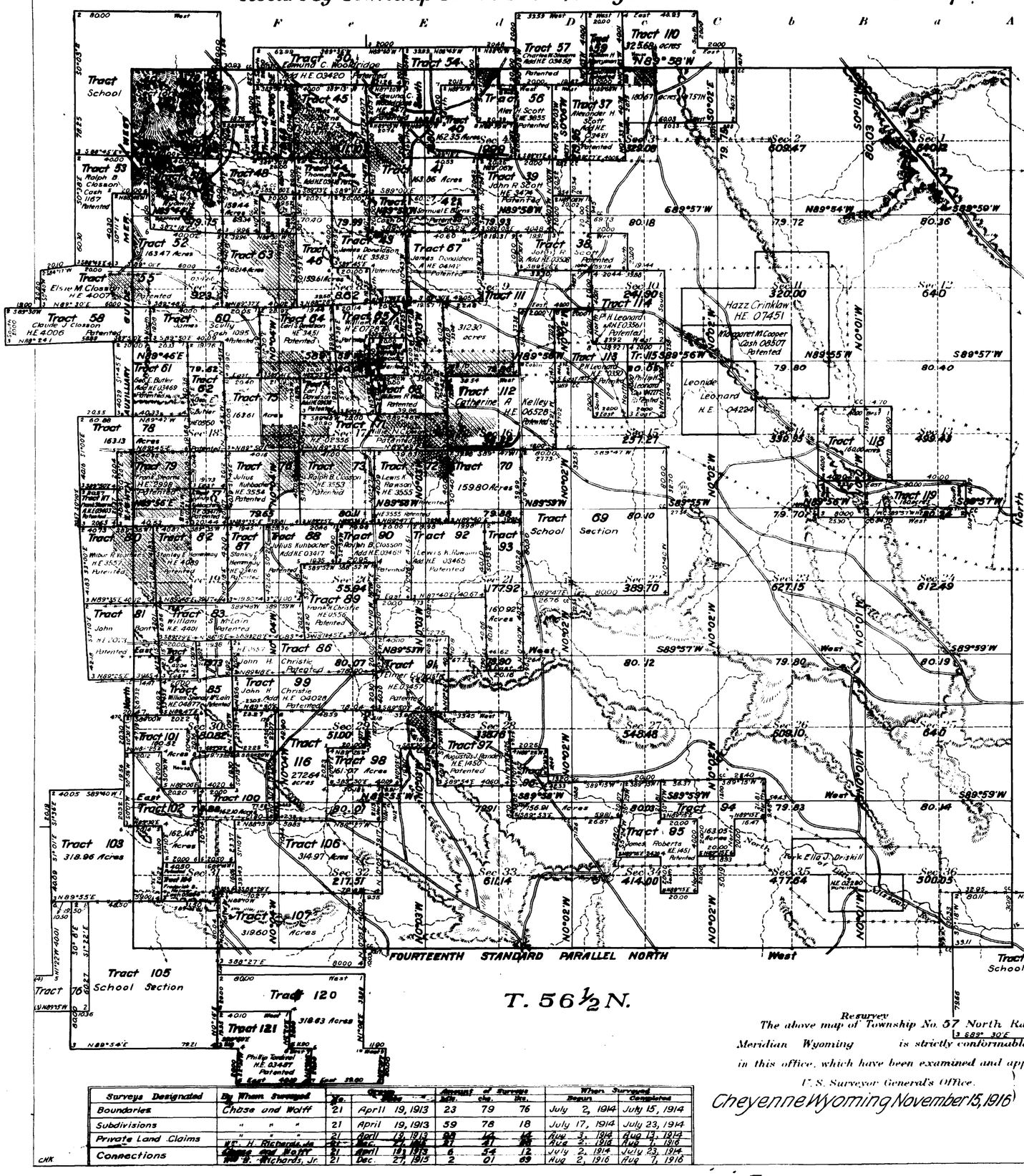

See Supplemental Plats #1 = NE¼, #2 = NW¼, #3 = SW¼, #4 = SE¼ and Index to Segregated Tracts.

Entries Conforming to Lines of Resurvey with Changed Descriptions

Description by Original Survey T	R	Sec	Legal Subdivision	Description by Resurvey T	R	Sec	Legal Subdivision	Entry Kind	Entry No.	Status in Land Office	Entryman
57	68	3	SE¼ S²SW¼	57	68	10	NE¼SE¼				
		10	E²NE¼			11	SE¼NW¼SW¼NE¼				
							N²SW¼NE¼SE¼				
						14	NW¼NE¼	HE	01451	Intact	Hazz Crinklaw
57	68	10	N²NW¼W²NE¼	57	68	10	SE¼SE¼				
						11	S²SW¼				
						14	NE¼NW¼	Cash	08507	Patented	Margaret M Cooper
57	68	10	S²NW¼N²SW¼	57	68	14	W²NW¼				
						15	E²NE¼	HE	04224	Intact	Leonide Leonard
57	68	26	SE¼SW¼SW¼SE¼	57	68	35	S²NE¼NE¼SE¼				
		35	N²NE¼			36	NW¼SW¼	HE	02280	Patented	Ella J. Driskill
57	68	13	SW¼NE¼N²SE¼	57	67	19	E²NW¼SW¼NE¼	DLE	04876	Cassued	Frank J Cooper

Areas in Acres	
Public Land	10377.36
Indian Reservation	
Indian Allotments	
Mineral Claims	
Water Surface	
Total Area	

Scale 40 Chains to an inch

Mean Magnetic Declination
Latitude 44° 53' N
Longitude 104° 58' W

Resurvey
The above map of Township No. 57 North Range No. 68 West of the Sixth Principal Meridian Wyoming is strictly conformable to the field notes of the resurvey thereof on file in this office, which have been examined and approved

U. S. Surveyor General's Office.
Cheyenne Wyoming November 15, 1916

Charles L. Decker
Surveyor General.

Surveys Designated	By Whom Surveyed	Group No.	Group Date	Amount of Surveys Mls.	Chs.	Lks.	When Surveyed Begun	Completed
Boundaries	Chase and Wolff	21	April 19, 1913	23	79	76	July 2, 1914	July 15, 1914
Subdivisions	" " "	21	April 19, 1913	59	78	18	July 17, 1914	July 23, 1914
Private Land Claims	" " "	21	April 19, 1913	98	14	14	Aug 3, 1914	Aug 13, 1914
	W. H. Richards, Jr.	21	Dec. 27, 1915	21	41	88	Aug 2, 1916	Aug 7, 1916
Connections	Chase and Wolff	21	April 19, 1913	6	54	12	July 2, 1914	July 23, 1914
	W. H. Richards, Jr.	21	Dec. 27, 1915	2	01	69	Aug 2, 1916	Aug 7, 1916

CHK

2251-A

57 - 68 Trans to Sundance
Dec. 11, 1917

3874

Survey Accepted September 14, 1917
G.L.O.

Supplemental Plat No. 1

Resurvey NE¼ Township No. 57 North, Range No. 68 West of the Sixth Principal Meridian, Wyoming

Scale 1 inch = 20 Chains

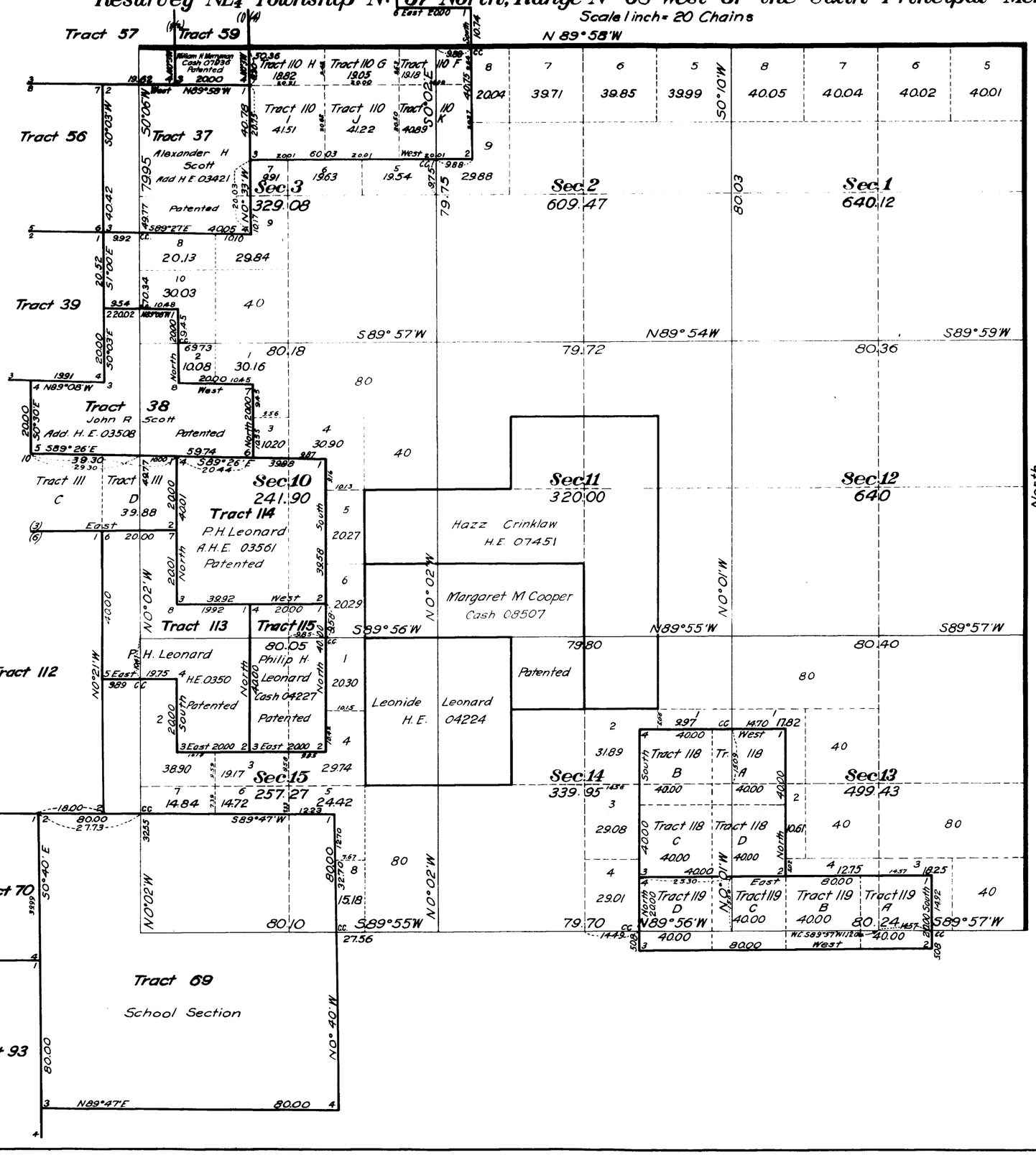

Sections 1, 2, 3, 10, 11, 12, 13, 14, 15.

This supplemental plat of Resurvey NE¼ Township No. 57 North, Range No. 68 West of the Sixth Principal Meridian, Wyoming, is strictly conformable to the field notes of the resurvey thereof on file in this office, which have been examined and approved

Surveyor General's Office
November 15, 1916
Cheyenne Wyoming

Charles L. Decker
Surveyor General

Resurvey
Chase and Wolff 1914
Group 21
W.H. Richards, Jr. 1916

C.H.K.

2251-B

Trans to Sundance
Dec. 11, 1917

57 - 68

Accession no. 3875

Survey Accepted September 14, 1917
G.L.O.

Supplemental Plat No 2

Resurvey NW¼ Township No 57 North, Range No 68 West of the Sixth Principal Meridian, Wyoming

Scale 1 inch = 20 Chains

Sections 4, 5, 6, 7, 8, 9, 16, 17, and 18

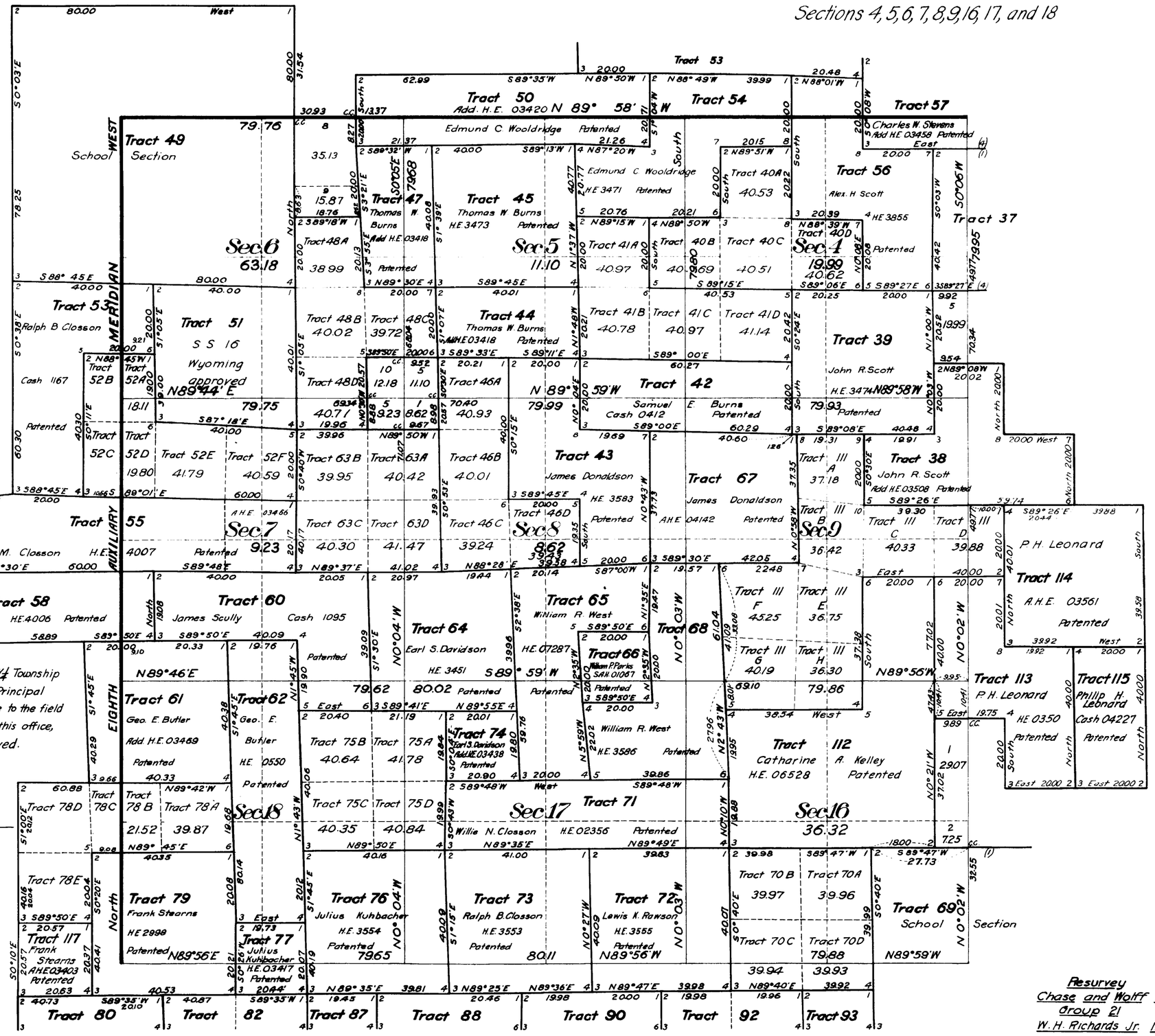

This supplemental plat of Resurvey NW¼ Township No 57 North, Range No 68 West of the Sixth Principal Meridian, Wyoming, is strictly conformable to the field notes of the resurvey thereof on file in this office, which have been examined and approved.

Surveyo General's Office
Cheyenne, Wyoming
November 15, 1916

Charles L. Decker
Surveyor General

Resurvey
Chase and Wolff 1914
Group 21
W. H. Richards Jr. 1916

2251-C

Trans. to Surface 57 - 68
Dec. 11, 1917

3876

Supplemental Plat No. 3

Resurvey SW¼ Township No. 57 North, Range No. 68 West of the Sixth Principal Meridian, Wyoming

Survey Accepted September 14, 1917
G.L.O.

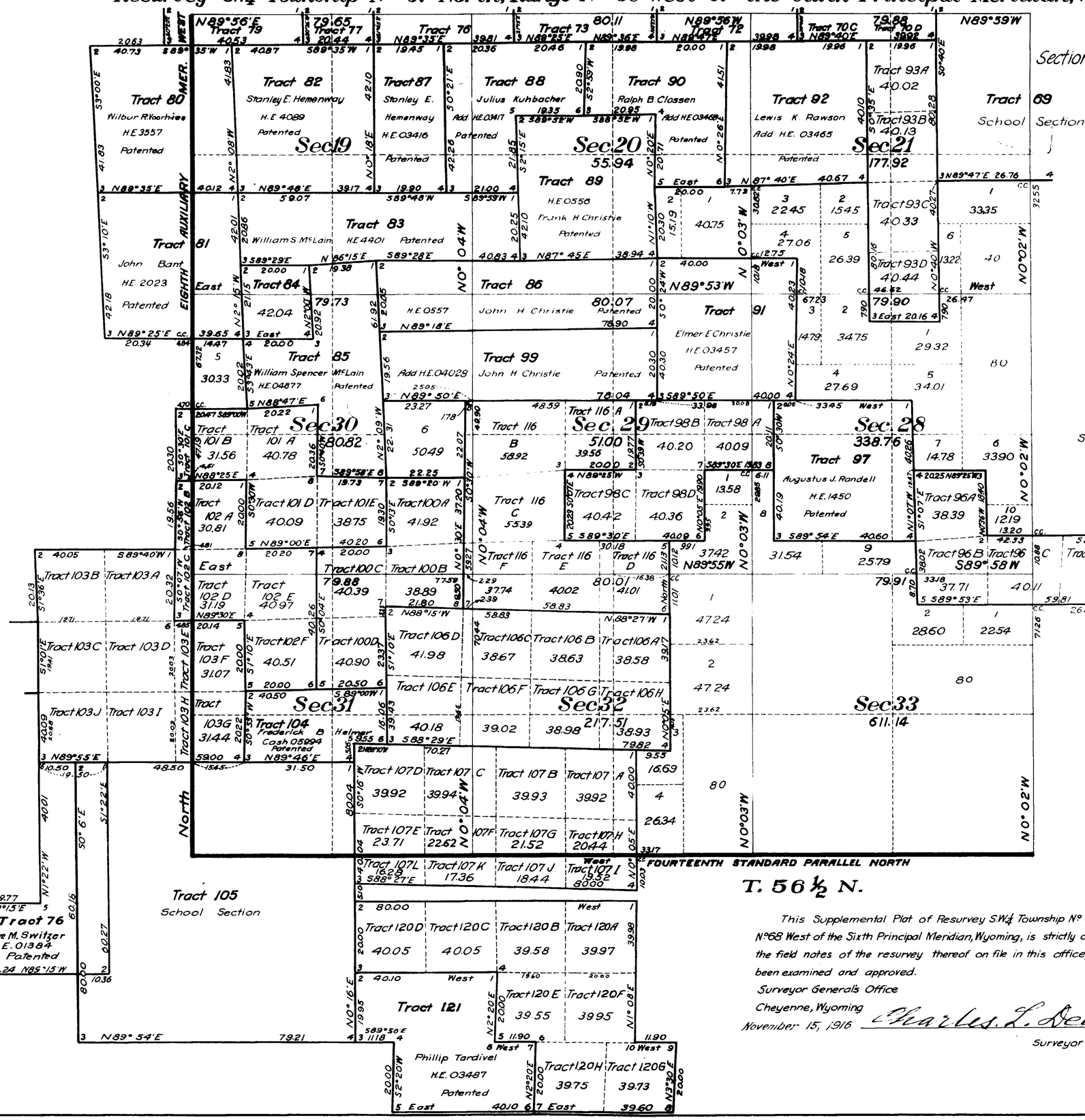

Sections 19, 20, 21, 28, 29, 30, 31, 32 and 33

This Supplemental Plat of Resurvey S.W.¼ Township No. 57 North, Range No. 68 West of the Sixth Principal Meridian, Wyoming, is strictly conformable to the field notes of the resurvey thereof on file in this office, which have been examined and approved.

Surveyor General's Office
Cheyenne, Wyoming
November 15, 1916

Charles L. Decker
Surveyor General

Resurvey
Chase and Wolff 1914
Group 21
W. H. Richards, Jr 1916

C.H.K.

2251-D

Trans to Sundance
Dec. 11, 1917

57 - 68

3877

Survey Accepted September 14, 1917.
G.L.O.

Supplemental Plat No. 4

Resurvey SE¼ Township No. 57 North, Range No. 68 West of the Sixth Principal Meridian, Wyoming

Scale 1 inch = 20 Chains

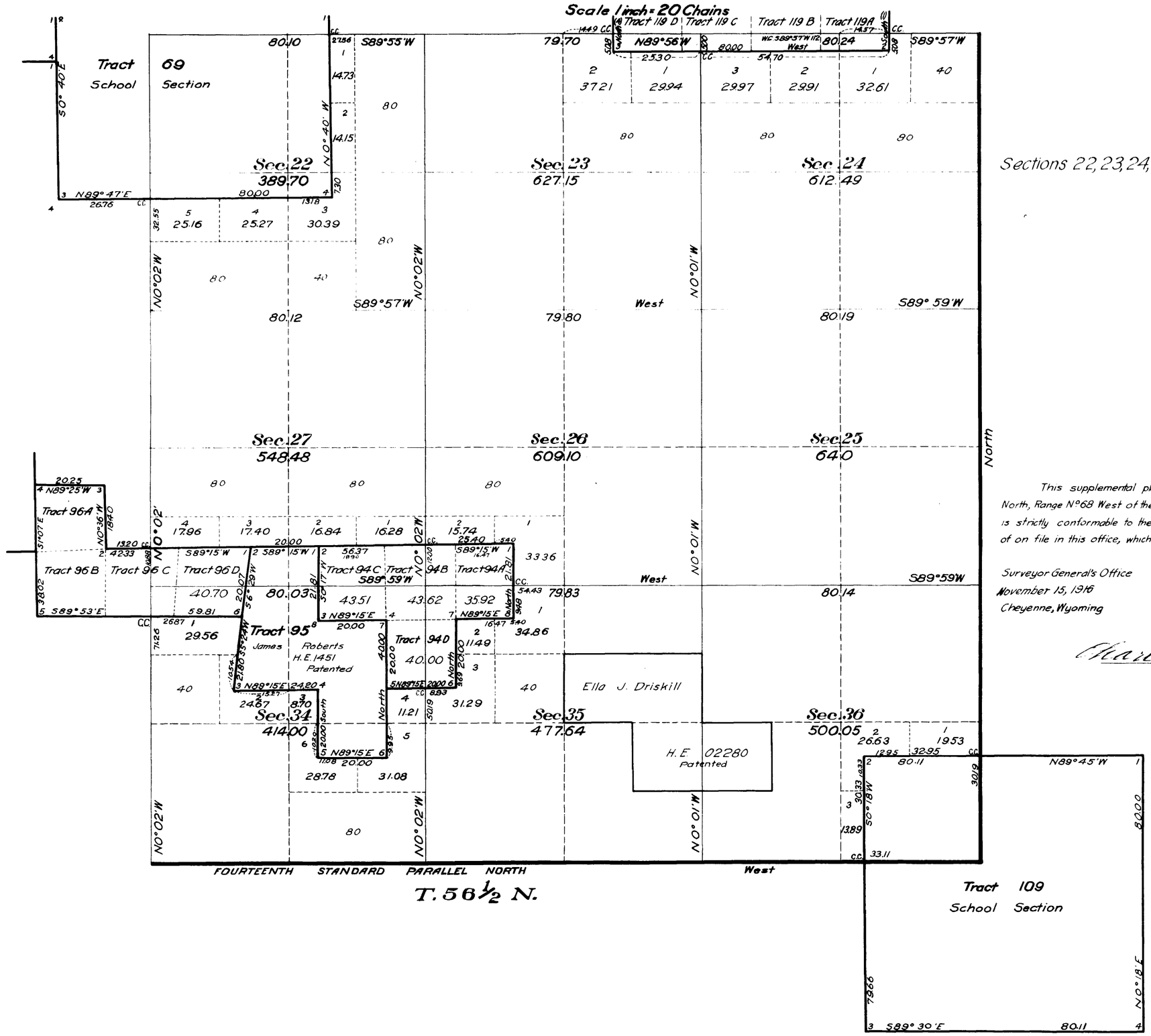

Sections 22, 23, 24, 25, 26, 27, 34, 35 and 36

This supplemental plat of Resurvey SE¼ Township No. 57 North, Range No. 68 West of the Sixth Principal Meridian, Wyoming, is strictly conformable to the field notes of the resurvey thereof on file in this office, which have been examined and approved.

Surveyor General's Office
November 15, 1916
Cheyenne, Wyoming

Charles L. Decker
Surveyor General

Resurvey
Chase and Wolff 1914
Group 21
W. H. Richards, Jr. 1916

CHK

2251-E

Frank L. Sundance
Dec. 11, 1917

57 - 68

Survey Accepted September 14, 1917
G.L.O.

Index To Segregated Tracts

Resurvey Township Nº 57 North, Range Nº 68 West of the Sixth Principal Meridian, Wyoming

Resurvey Tract Number	Original Survey T.	R.	Sec.	Subdivision	Entry Kind	Entry Number	Status in Land Office	Entryman
37	58	68	33	W² SE⁴, E² SW⁴	A.H.E.	03421	Patented	Alexander H. Scott
38	57	68	4	NW⁴SE⁴, N² SW⁴, SE⁴NW⁴	A.H.E.	03508	Patented	John R. Scott
39	57	68	4	Lot 4, SW⁴NW⁴				
	"	"	5	Lot 1, SE⁴NE⁴	H.E.	3474	Patented	John R. Scott
40	58	68	32	SE⁴SE⁴, W² SE⁴, SE⁴SW⁴	A.H.E.	05482	F.C. issued	Samuel E. Burns
41	58	68	32	SW⁴SW⁴				
	57	68	5	Lots 2, 3, 4	H.E.	02302	F.C. issued	Samuel E. Burns
42	57	68	5	S² NW⁴, SW⁴NE⁴	Cash	0412	Patented	Samuel E. Burns
43	57	68	5	W² SW⁴				
	"	"	6	NE⁴SE⁴, SE⁴NE⁴	H.E.	3583	Patented	James Donaldson
44	57	68	6	Lots 1, 2,	A.H.E.	03418	Patented	Thomas W. Burns
45	58	68	31	SE⁴	H.E.	3473	Patented	Thomas W. Burns
46	57	68	6	SW⁴NE⁴, W² SE⁴, SE⁴ SE⁴	H.E.	081	F.C. issued	Joseph M. Carey
47	58	68	31	E² SW⁴	A.H.E.	03418	Patented	Thomas W. Burns
48	58	68	31	Lot 4				
	57	68	6	Lots 3, 4, 5	A.H.E.	05281	F.C. issued	George C. Jones
49	58	69	36	All	School	Section		Wyoming
50	58	68	31	S² NE⁴, SE⁴NW⁴				
	"	"	32	SW⁴NW⁴	A.H.E.	03420	Patented	Edmund C. Wooldridge
51	57	69	1	Lots 1, 2, S² NE⁴	S.S.	16	Approved	Wyoming
52	57	69	1	SE⁴NW⁴, NE⁴SW⁴, N² SE⁴	H.E.	02681	F.C. issued	Orville L. Closson
53	57	69	1	Lots 3, 4, SW⁴NW⁴ NW⁴SW⁴	Cash	1167	Patented	Ralph B. Closson
54	58	68	32	SW⁴NE⁴, SE⁴NW⁴, N² SW⁴	H.E.	3471	Patented	Edmund C. Wooldridge
55	57	69	1	SE⁴SE⁴	A.H.E.	03466		
	"	"	1	SW⁴SE⁴, S² SW⁴				
	"	"	2	SE⁴SE⁴	H.E.	4007	Patented	Elsie M. Closson
56	58	68	32	SE⁴NE⁴, NE⁴SE⁴				
	"	"	33	W² SW⁴	H.E.	3855	Patented	Alex. H. Scott
57	58	68	33	NW⁴	A.H.E.	03458	Patented	Chas. W. Stevens
58	57	69	11	N² NE⁴				
	"	"	12	N² NW⁴	H.E.	4006	Patented	Claude J. Closson
59	58	68	33	W² NE⁴	Cash	07936	Patented	Wm. H. Merryman
60	57	68	7	Lots 1, 2				
	57	69	12	N² NE⁴	Cash	1095	Patented	James Scully
61	57	69	12	SW⁴NE⁴, NW⁴SE⁴, NE⁴SW⁴, SE⁴NW⁴	A.H.E.	03469	Patented	Geo. E. Butler
62	57	69	12	SE⁴NE⁴, E² SE⁴				
	"	"	13	NE⁴NE⁴	H.E.	0550	Patented	Geo. E. Butler
63	57	68	6	Lots 6, 7, E² SW⁴	H.E.	02363	F.C. issued	George C. Jones
64	57	68	7	E² NW⁴, W² NE⁴	H.E.	3451	Patented	Earl S. Davidson
65	57	68	7	E² NE⁴, NE⁴SE⁴				
	"	"	8	NW⁴NW⁴	H.E.	07287	Patented	William R. West
66	57	68	8	SW⁴NW⁴	S.A.H.	01067	Patented	William P. Parks
67	57	68	5	W² SE⁴, E² SW⁴	A.H.E.	04142	Patented	James Donaldson
68	57	68	8	E² NW⁴, N² SW⁴	H.E.	3586	Patented	William R. West
69	57	68	16	All	School	Section		Wyoming
70	57	68	17	NE⁴	H.E.	02703	F.C. issued	Herbert M. Hemenway
71	57	68	7	S² SE⁴				
	"	"	8	S² SW⁴	H.E.	02356	Patented	Willie N. Closson
72	57	68	17	NW⁴	H.E.	3555	Patented	Lewis K. Rawson
73	57	68	18	NE⁴	H.E.	3553	Patented	Ralph B. Closson
74	57	68	7	NW⁴SE⁴	A.H.E.	03438	Patented	Earl S. Davidson
75	57	68	7	Lots 3, 4, E² SW⁴	H.E.	02291	F.C. issued	Chas. E. Jones
76	57	68	18	Lots 1, 2, E² NW⁴	H.E.	3554	Patented	Julius Kuhbacher
77	57	69	13	SE⁴NE⁴	H.E.	03417	Patented	Julius Kuhbacher
78	57	69	12	SW⁴SE⁴, S² SW⁴				
	"	"	13	NW⁴NW⁴	H.E.	02917	F.C. issued	Viola G. Closson
79	57	69	13	W² NE⁴, E² NW⁴	H.E.	2998	Patented	Frank Stearns
80	57	69	13	SW⁴	H.E.	3557	Patented	Wilbur R. Voorhies
81	57	69	24	NW⁴	H.E.	2023	Patented	John Bant
82	57	69	13	SE⁴	H.E.	4089	Patented	Stanley E. Hemenway
83	57	68	19	Lot 1, NE⁴ NW⁴				
	57	69	24	N² NE⁴	H.E.	4401	Patented	William S. McLain
84	57	69	24	SW⁴ NE⁴	H.E.	03630	F.C. issued	John Bant
85	57	69	24	SE⁴NE⁴, N² SE⁴, SE⁴SE⁴	H.E.	04877	Patented	William S. McLain
86	57	68	19	S² NE⁴, SE⁴NW⁴, Lot 2	H.E.	0557	Patented	John H. Christie
87	57	68	18	Lots 3, 4	H.E.	03416	Patented	Stanley E. Hemenway
88	57	68	18	E² SW⁴, NW⁴SE⁴	A.H.E.	03417	Patented	Julius Kuhbacher
89	57	68	18	S² SE⁴				
	"	"	19	N² NE⁴	H.E.	0556	Patented	Frank H. Christie
90	57	68	17	W² SW⁴				
	"	"	18	NE⁴SE⁴	A.H.E.	03468	Patented	Ralph B. Closson
91	57	68	20	S² NW⁴, N² SW⁴	H.E.	03457	Patented	Elmer E. Christie
92	57	68	17	W² SE⁴, E² SW⁴	A.H.E.	03465	Patented	Lewis K. Rawson
93	57	68	17	E² SE⁴				
	"	"	20	E² NE⁴	A.H.E.	04990	F.C. issued	Herbert M. Hemenway
94	57	68	27	SW⁴NE⁴, S² NW⁴, NE⁴SW⁴	S.S.	08092	Valid	Wyoming
95	57	68	27	W² SW⁴				
	"	"	28	NE⁴SE⁴, SE⁴NE⁴	H.E.	1451	Patented	James Roberts
96	57	68	28	SW⁴NE⁴, SE⁴NW⁴, W² NW⁴	H.E.	07013	Cancelled	William H. O'Connell
97	57	68	20	S² SE⁴				
	"	"	29	N² NE⁴	H.E.	1450	Patented	Augustus J. Rondell
98	57	68	20	S² SW⁴				
	"	"	29	NW⁴NW⁴				
	"	"	30	NE⁴NE⁴	D.L.E.	07011	Intact	George H. King
99	57	68	19	NE⁴SW⁴, N² SE⁴, Lot 3	A.H.E.	04028	Patented	John H. Christie
100	57	68	30	Lots 1, 2				
	57	69	25	SE⁴NE⁴, NE⁴SE⁴	H.E.	03957	F.C. issued	Frederick B. Helmer
101	57	69	24	SW⁴SE⁴, SE⁴SW⁴				
	"	"	25	N² NE⁴	H.E.	02768	F.C. issued	Frederick B. Helmer
102	57	69	25	NW⁴SE⁴, SW⁴NE⁴, E² NW⁴	H.E.	02779	F.C. issued	Francis Kennedy
103	57	69	25	SW⁴NW⁴, SW⁴				
	"	"	26	SE⁴NE⁴, E² SE⁴	H.E.	05992	F.C. issued	George S. Harper
104	57	69	25	S² SE⁴	Cash	05994	Patented	Frederick B. Helmer
105	57	69	36	All	School	Section		Wyoming
106	57	68	30	Lots 3, 4, E² SW⁴, SE⁴	H.E.	05899	F.C. issued	Cecelia B. Kennedy
107	57	68	31	Lots 1, 2, E² NW⁴, NE⁴	H.E.	08710	Intact	Eva Claire Thomas
109	57	68	36	All	School	Section		Wyoming
110	58	68	33	E² NE⁴, NE⁴SE⁴				
	"	"	34	W² NW⁴, SE⁴NW⁴, N² SW⁴	H.E.	05997	F.C. issued	Henrik Borchgrevink
111	57	68	4	S² SW⁴				
	"	"	5	E² SE⁴				
	"	"	8	NE⁴	H.E.	08054	F.C. issued	Ruby E. Rundell (now Vorhies)
112	57	68	8	SE⁴				
	"	"	9	W² W²	H.E.	06528	Patented	Catharine A. Kelley (now Rodgers)
113	57	68	9	E² NW⁴, SW⁴NE⁴, NW⁴SE⁴	H.E.	0350	Patented	Phillip H. Leonard
114	57	68	4	S² SE⁴				
	"	"	9	N² NE⁴	A.H.E.	03561	Patented	Phillip H. Leonard
115	57	68	9	SE⁴NE⁴, NE⁴SE⁴	Cash	04227	Patented	Phillip H. Leonard
116	57	68	19	S² SE⁴, SE⁴SW⁴				
	"	"	30	E² NW⁴, W² NE⁴, SE⁴NE⁴	D.L.E.	07314	Intact	Minnie Helmer
117	57	69	13	SW⁴NW⁴	A.H.E.	03403	Patented	Frank Stearns
118	57	68	10	SE⁴	A.H.E.	05631	F.C. issued	Mary C. Cooper
119	57	68	14	N² NW⁴				
	"	"	15	N² NE⁴	H.E.	03844	F.C. issued	Mary C. Cooper
120	57	68	31	Lot 3, NE⁴SW⁴, SE⁴				
	56	68	6	Lots 1, 2	H.E.	04783	F.C. issued	Albert L. Evans
121	57	68	31	Lot 4, SE⁴SW⁴				
	56	68	6	Lots 3, 4	H.E.	03487	Patented	Phillip Tardivel

The above index to tracts, which have been segregated according to the original public survey, in the resurvey of T. 57 N., R. 68 W. under group Nº 21, has been prepared in strict conformity with the field notes of the resurvey thereof on file in this office, which have been examined and approved.

Surveyor General's Office
Cheyenne, Wyoming
November 15, 1916

Charles L. Decker
Surveyor General

Resurvey
Chase and Wolff, 1914
W. H. Richards, Jr., 1916
Group 21

C.H.K.

2251-F

Trans to Sundance 57 - 68
Dec. 11, 1917

3872

TOWNSHIP No. 57 NORTH. RANGE No. 68 WEST of the 6th Principal MERIDIAN.



Total number of Acres. 23 038.06

Surveys Designated	By Whom Surveyed	Date of Contract	Amount of Surveys Mile	Chs	Lks	When Surveyed	Magnetic Declination
E. & N. Township lines	Ed. J. Stahle	Sept. 21, 1880	12	00	60	Nov. 13, 14, 1883	17° East
Subdivisions	" " "	" " "	59	79	19	Nov. 22-26, 1883	17° " "
Connections							
8th Quart. Mr. W.	" " "	" " "	6	00	00	Nov. 9, 1883	
14th Stand. P. N.	M. L. Reilly	July 19, 1882	5	79	14	Oct. 28, 1882	

The above Map of Township No. 57 North of Range No. 68 West of the Sixth Principal Meridian Wyoming Territory is strictly conformable to the field notes of the survey thereof on file in this Office, which have been examined and approved.

Surveyor General's Office,
Cheyenne Wyoming
April 30 1884

Edw. C. Davis
Sur. Genl.

A. EAST & CO. ST. LOUIS & N.Y.

2251

Lane
57-68

(22) Indexed

2321

14TH STANDARD PARALLEL N.

along

S. Bdy. of T. 57 N., Rs. 66, 67 and 68 W. 6th. P.M., Wyo. Terr.

Course N. 89°48' E.

Scale 40 Chs. to 1 Inch. Magn. Var. East.



Surveys Signatus.	By Whom Surveyed.	Date of Contract.	Amount of Surveys. Miles	Chs.	Lks.	When Surveyed.
14. Stand. P.N.	M. F. Reilly	July 19th 1883.	17	79	14	Oct. 26-30, 1883.

I hereby certify that the above diagram, of the 14th Standard Parallel North along South Boundary of Township 57 N., Ranges 66, 67 and 68 West of the 6th. Principal Meridian, Wyoming Territory, is strictly conformable to the Field Notes of the Survey thereof on file in this Office, which have been examined and approved.

U.S. Surveyor General's Office
Cheyenne, Wyo. Aug. 27th 1883.

Edw. C. David
Surveyor General.

(27)

Indexed

100

3811

8th AUXILIARY MERIDIAN W.

In Tps 57 & 58 N. R. 68 W. of the 6th Principal Mer. Wyo. Ter.
Scale 40 chs to 1 inch. Var 17° East



Surveys Designated	By Whom Surveyed	Date of Contract	Amount of Surveys			When Surveyed
			Miles	Chs	Lks	
8th Aux. Mer. W	Ed. F. Stahle	Sep. 21st 1880	8	25	74	Nov. 9th 1883
Connections	. . .	. . .	0	0	44	. . .

I hereby certify that the above diagram of the 8th Auxiliary Mer. W. in Tps 57 & 58 N. R. 68 W. of the 6th Prin. Mer. Wyoming Ter. is strictly conformable to the field notes of the survey thereof on file in this office, which have been examined and approved.
Surveyor Generals Office
Cheyenne Wyo. April 30 1884 } Edw. C. Davis Sur. Gen.

2229

(28)

3812

EXTERIOR LINES

Magnetic Variation East. Scale 3 miles to 1 inch



T. 58 N.

T. 57 N.

R.77 W. R.76 W. R.75 W. R.74 W. R.73 W.



T. 58 N.

T. 57 N.

R.72 W. R.71 W. R.70 W. R.69 W. R.68 W. R.67 W. R.66 W.

Surveys Designated	By Whom Surveyed	Date of Contract	Amount of Surveys			When Surveyed.
			Mls	Chs	Lks	
Exterior lines	Ed. F. Stahle	Sept. 21st 1880	139	53	09	Nov. 10 - Dec. 3 1883
Connections	" "	" "		77	89	" "

I hereby certify that the above diagram of the Exterior lines of Tps. 57 & 58 N. Rgs. 66 to 77 inclusive West of the 6th P.M. Wyoming Territory is strictly conformable to the field notes of the Survey thereof on file in this Office which have been examined and approved.

Surveyor General's Office
Cheyenne Wyoming
April 30 1884

Edw. C. Dawes
Sur. Gen.

2230