2172

(4-675 a)

Resurvey Township No. 58 North, Range No. 61 West of the Sixth Principal Meridian, Wyoming.

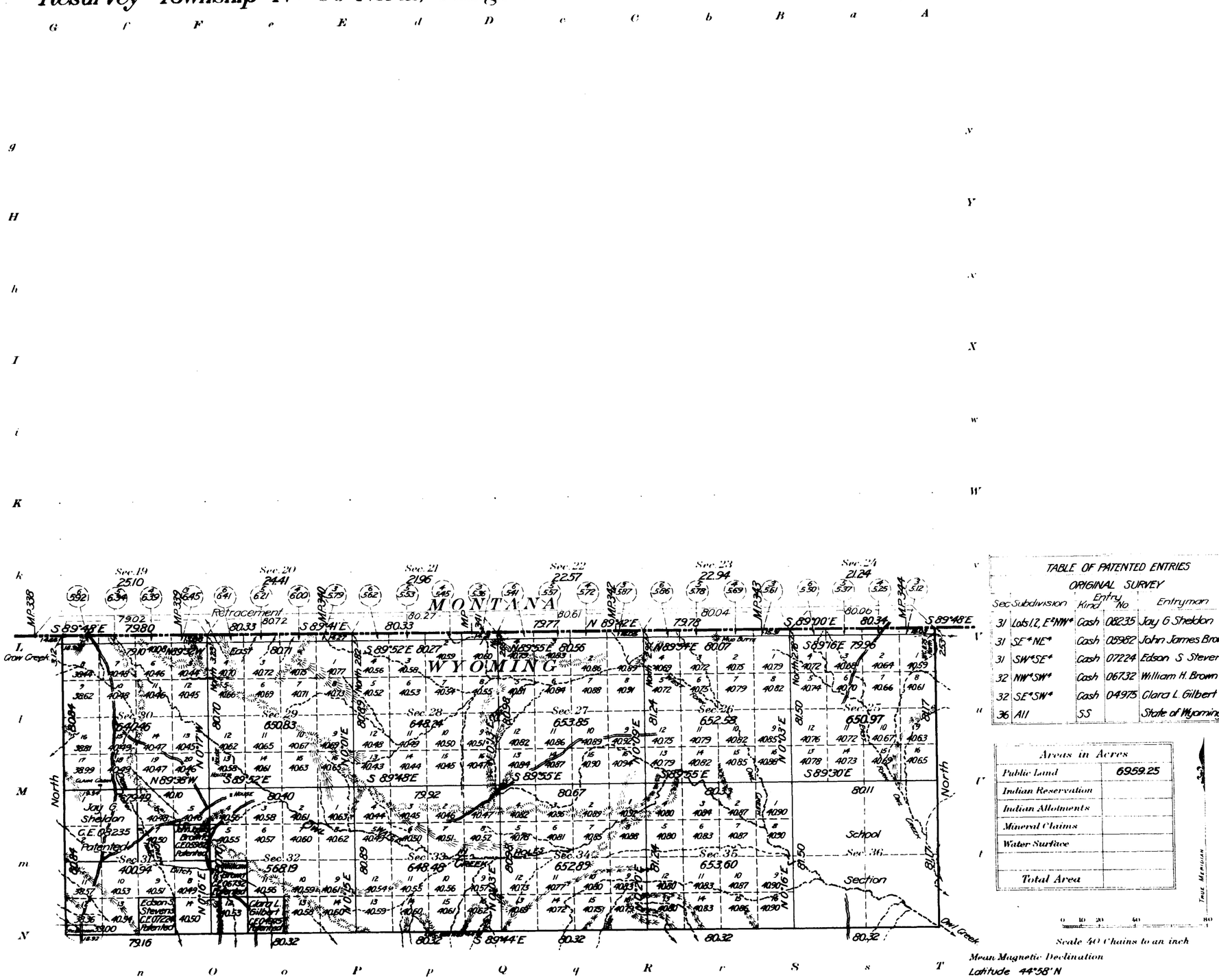

TABLE OF PATENTED ENTRIES ORIGINAL SURVEY				
Sec.	Subdivision	Entry Kind	Entry No.	Entryman
31	Lots 1, 2, E½ NW¼	Cash	08235	Jay G. Sheldon
31	SE¼ NE¼	Cash	05982	John James Brown
31	SW¼ SE¼	Cash	07224	Edson S. Stevens
32	NW¼ SW¼	Cash	06732	William H. Brown
32	SE¼ SW¼	Cash	04975	Clara L. Gilbert
36	All	SS		State of Wyoming

Areas in Acres	
Public Land	6959.25
Indian Reservation	
Indian Allotments	
Mineral Claims	
Water Surface	
Total Area	

Scale 40 Chains to an inch

Mean Magnetic Declination
Latitude 44°58' N
Longitude 104°07' W

Surveys Designated	By Whom Surveyed	Group No.	Group Date	Amount of Surveys Mls.	chs.	lks.	When Surveyed Begun	Completed
Resurvey Subdivision Lines	Pidgeon & Richards	15	Nov. 8, 1912	22	26	64	Nov. 4, 1913	Nov. 7, 1913
Connections	" " "	"	"	0	72	72	Nov. 5, 1913	Nov. 6, 1913
Resurvey East Township Line	" " "	"	"	2	04	87	Aug. 6, 1913	Aug. 6, 1913
Resurvey West Township Line	" " "	"	"	2	04	80	July 24, 1913	July 24, 1913
Resurvey South Township Line	" " "	"	"	6	00	76	July 29, 1913	Aug. 4, 1913
Retracement Wyoming-Montana State Line	" " "	"	"	6	00	72	Nov. 28, 1913	Nov. 28, 1912
Wyoming Montana State Line	Rollin J. Reeves	G.L.O.	April 18, 1879	6	00	37	Oct. 20, 1880	Oct. 22, 1880

The above map of Resurvey Township No. 58 North Range No. 61 West of the Sixth Principal Meridian Wyoming is strictly conformable to the field notes of the resurvey thereof on file in this office, which have been examined and approved

U. S. Surveyor General's Office.
Cheyenne, Wyoming. November 24, 1914.

Charles L. Decker
Surveyor General.

58 - 61

1578 A

(21)

49

2171

TOWNSHIP No. 58 NORTH RANGE No. 61 WEST of the 6TH Principal MERIDIAN.

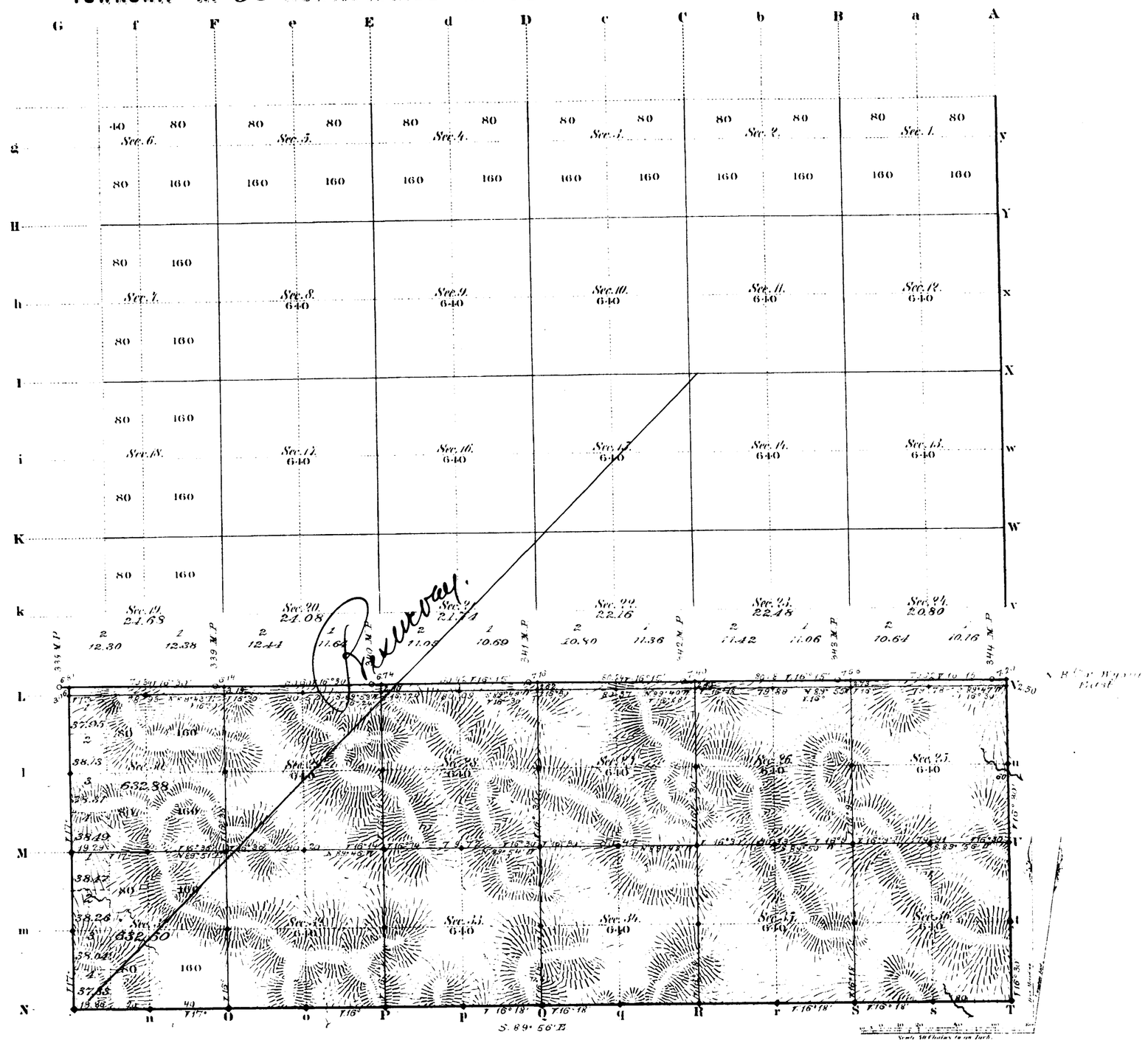

Total number of Acres 7801.42

Surveys Designated	By Whom Surveyed	Date of Contract	Amount of Surveys Mls	Chs	Lks	When Surveyed	Magnetic Declination
Ex. S. Township lines	Ed. F. Stahle	April 22, 1882	8	01	36	May 15 & 16, 1882	16° 20' East
Subdivisions	" " "	" " "	22	13	54	June 30, 1882	16° 15' " "
Connections	" " "	" " "		35	02	" " "	
W. Township l.	N. J. Burnham	Octob. 20, 1881	2	03	06	May 9, 1882	
V. Bdy of Wyom	Rollin J. Reeves	April 19, 1879	6	00	40	Oct. 21, 22, 1880	

The above Map of Township No. 58 North Range No. 61 West of the Sixth Principal Meridian Wyoming Territory is strictly conformable to the field notes of the survey thereof on file in this Office, which have been examined and approved

Surveyor General's Office,
Cheyenne Wyoming
July 28th 1883

Edw. C. David
Sur. Genl.

A. Gast & Co. St. Louis Mo.

1578

58-61

(21)

2188

50

EXTERIOR LINES.

Scale 3 miles to 1 inch Magnetic Variation East.

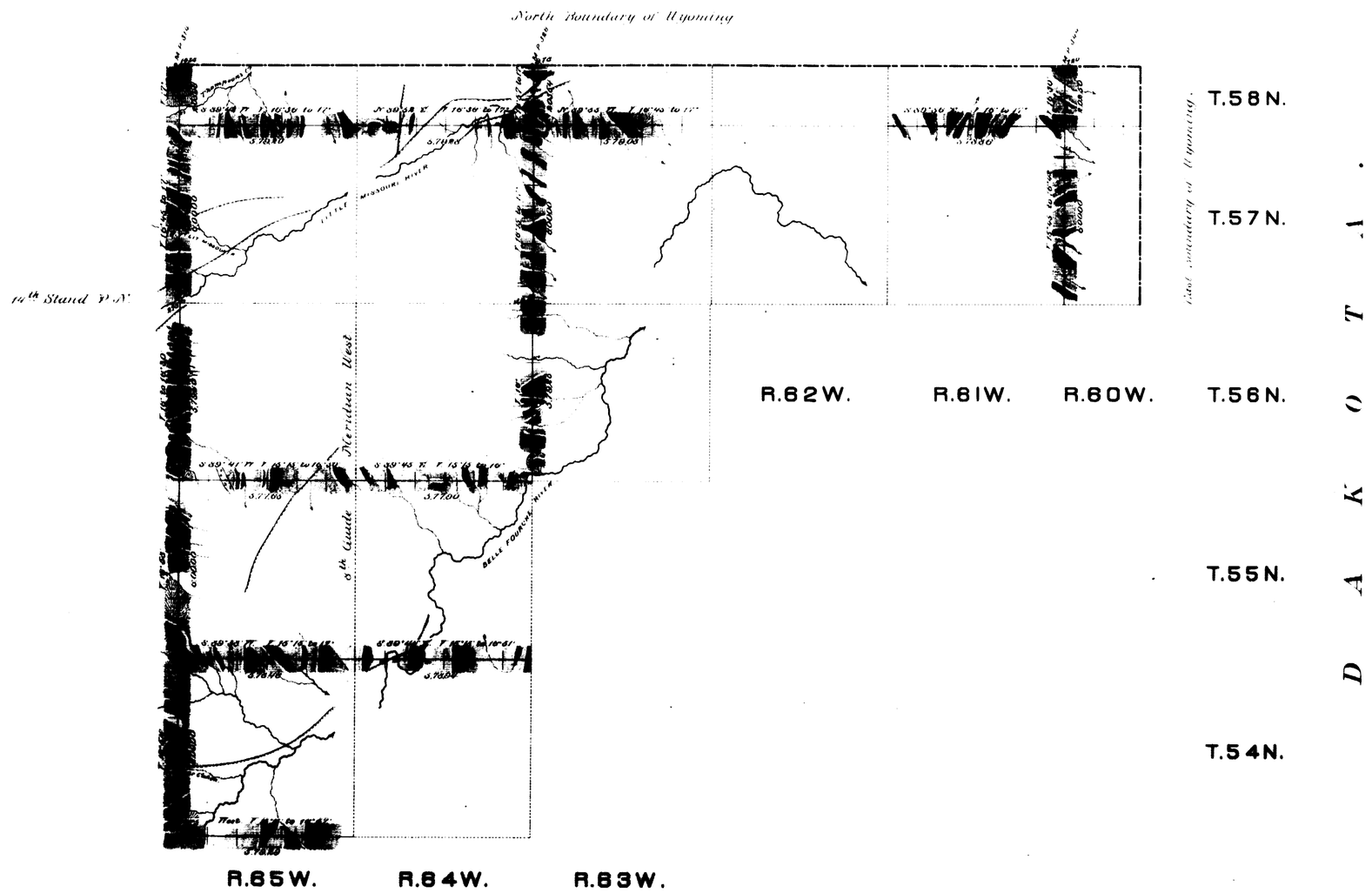

Surveys designated	By whom surveyed	Date of contract.	Amt. of surveys			When surveyed.
			mls.	chs.	lks.	
Exterior lines	Ed. F. Stahle	April. 28, 1882	102	02	51	May 10- 27, 1882.
Connections	. . .	. . . .		27	36	. . .

I hereby certify that the above diagram of the Exterior lines of T. 57 & 58 N. R. 60, 61, 63, 64 & 65 W. T. 56 N. R. 63, 64, 65 W. T. 54 & 55 N. R. 64 & 65 West of the 6th Principal Meridian, Wyoming Territory, is strictly conformable to the field notes of the survey thereof on file in this Office which have been examined and approved.

Surveyor General's Office,
Cheyenne, Wyo. July 28th 1883

Edw. C. David
Surveyor General.

1586 A

3712

RESURVEY
TOWNSHIP EXTERIORS

SCALE 160 CHAINS TO ONE INCH

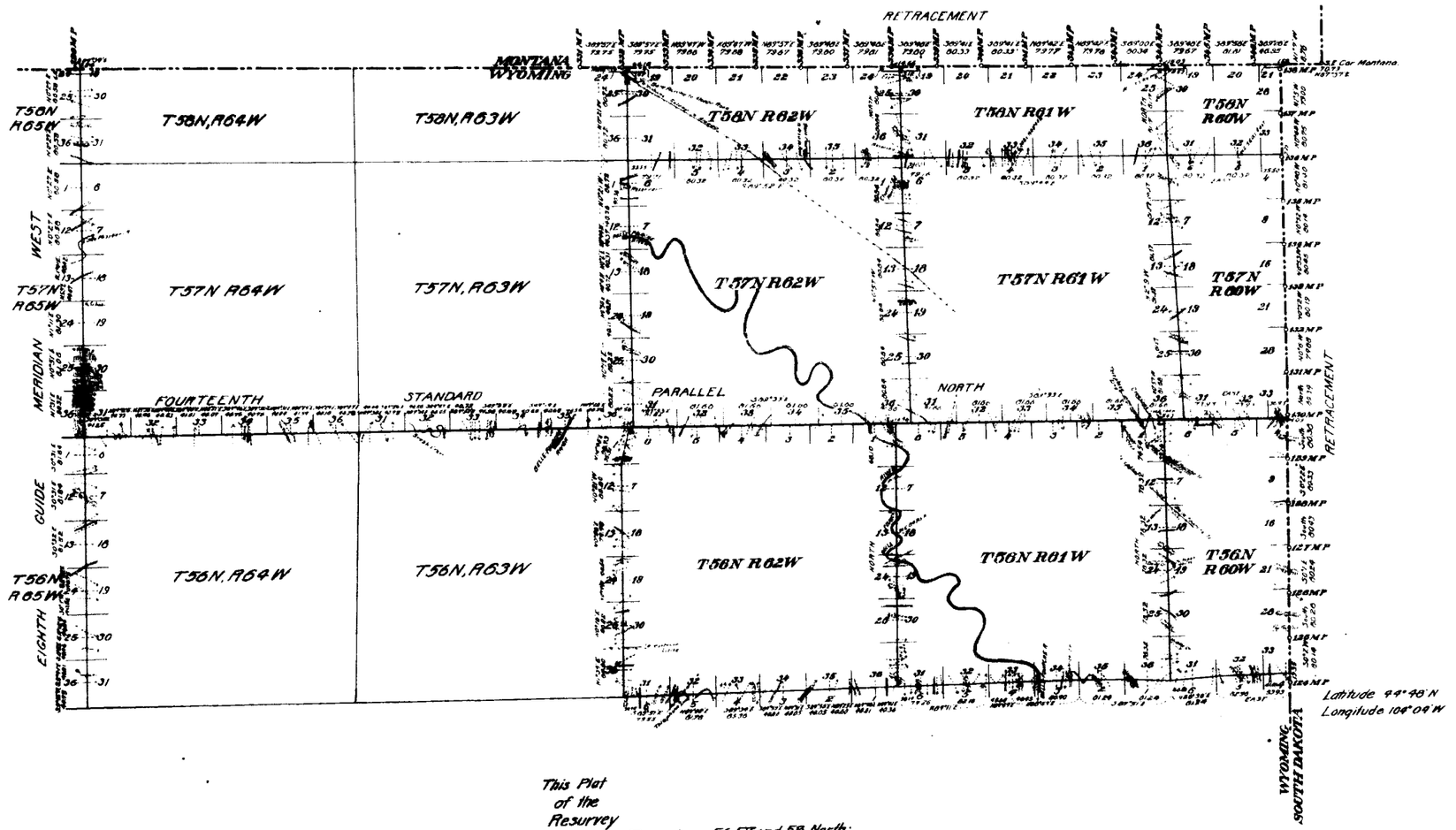

This Plat
of the
Resurvey
of the Eighth Guide Meridian West through Townships 56, 57 and 58 North:
the Fourteenth Standard Parallel North through Ranges 60, 61, 62, 63 and 64 West;
the South Boundaries of Townships 58 North, Ranges 60, 61 and 62 West, and
Townships 58 North, Ranges 60, 61 and 62 West:
the West Boundaries of Ranges 60, 61 and 62 West through Townships 56, 57 and 58 North,
and the
Retracement
of the
East Boundary of the State of Wyoming from the 124th Mile Post to the north-east corner of the State, and of the North Boundary thereof from the 332 Mile-Post to the north east corner of the State is strictly conformable to the field notes of the resurvey thereof
by
Pidgeon & Richards
U.S.S. & U.S.T.
under
Group No. 15
dated Nov 8, 1912
which have been examined, approved and filed in this office
U.S. Surveyor General's Office
Cheyenne, Wyoming. November 24, 1914

Charles L. Decker
U.S. Surv. Gen

Surveys Designated	Amount Miles	Chains	Links	When Surveyed	
Resurvey Standard Lines	41	02	34	June 25, 1913	Aug 18, 1913
Resurvey Township Lines	71	30	90	June 21, 1913	Aug 4, 1913
Connections	1	72	40	July 11, 1913	Aug 18, 1913
Retracement State Bdy.	29	59	90	Nov. 20, 1912	July 2, 1913