3887

(4-675a)

Resurvey Township Nº 58 North, Range Nº 67 West of the Sixth Principal Meridian, Wyoming

Survey Accepted June 14, 1917.
G.L.O.

G f F e E d D c C b B a A

g N

H Y

h X

I

i

K W

M O N T A N A

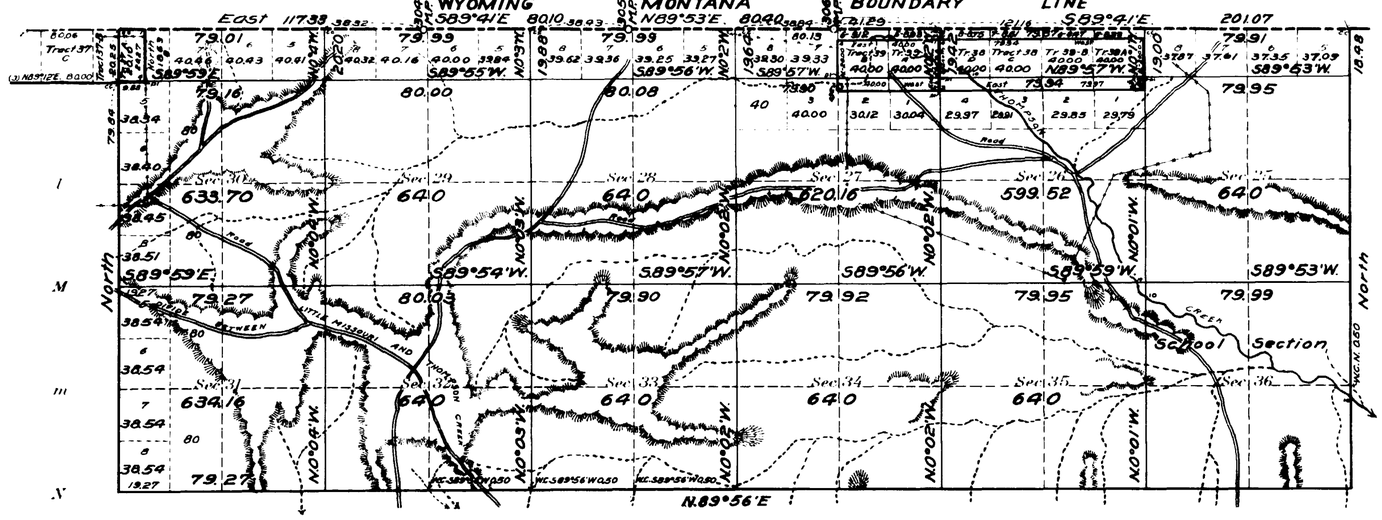

n O o P p Q q R r S s T

INDEX TO SEGREGATED TRACTS								
Resurvey Tract Nº	Original Survey T	R	Sec.	Subdivisions	Entry Kind	Entry Nº	Status in Land Office	Entryman
37	58	68	23	Lots 1&2				
			24	Lots 3&4	DLE	08462	Intact	Cordelia A Merryman
38	58	67	22	Lots 1,2&3				
			23	Lot 4	DLE	08056	Intact	Ralph E Tinckom
39	58	67	21	Lot 1				
			22	Lot 4	DLE	08055	Intact	W E Tinckom

Areas in Acres	
Public Land	7,706.05
Indian Reservation	
Indian Allotments	
Mineral Claims	
Water Surface	
Total Area	

Scale 40 Chains to an inch

Mean Magnetic Declination
Latitude 44°58'N.
Longitude 104°50'W.

Surveys Designated	By Whom Surveyed	Group No.	Group Date	Amount of Surveys Mls.	chs.	lks.	When Surveyed Begun	Completed
Resurvey Subdivisions	Chase & Wolff	21	April 19, 1913	23	16	23	July 6, 1914	August 1, 1914
Connections	" "	"	" " "	5	05	55	July 6, 1914	August 1, 1914
Resurvey East Boundary	" "	"	" " "	2	18	48	July 6, 1914	July 31, 1914
Resurvey South Boundary	" "	"	" " "	5	79	27	July 3, 1914	July 3, 1914
Resurvey West Boundary	" "	"	" " "	2	20	25	July 15, 1914	Aug. 1, 1914
Retracement State Boundary Line	" "	"	" " "	5	78	30	July 28, 1914	July 29, 1914
Survey State Boundary	Rollin J. Reeves		April 18, 1879	6	04	40	Oct. 9, 1880	Oct. 9, 1880
Private Land Claims	W.H. Richards	21	December 27, 1915	3	59	91	August 10, 1916	August 10, 1916
Connections	W. H. Richards	"	December 27, 1915		9	44	August 10, 1916	August 10, 1916

The above map of Resurvey Township No. 58 North Range No. 67 West of the Sixth Principal Meridian Wyoming is strictly conformable to the field notes of the resurvey thereof on file in this office, which have been examined and approved

U. S. Surveyor General's Office.
Cheyenne Wyoming November 29, 1916

Charles L. Decker
Surveyor General.

2254-A

Trans to Sundance 58 - 67
Dec. 4, 1917

(28)

26

3886

TOWNSHIP No. 58 NORTH, RANGE No. 67 WEST of the 6th Principal MERIDIAN.

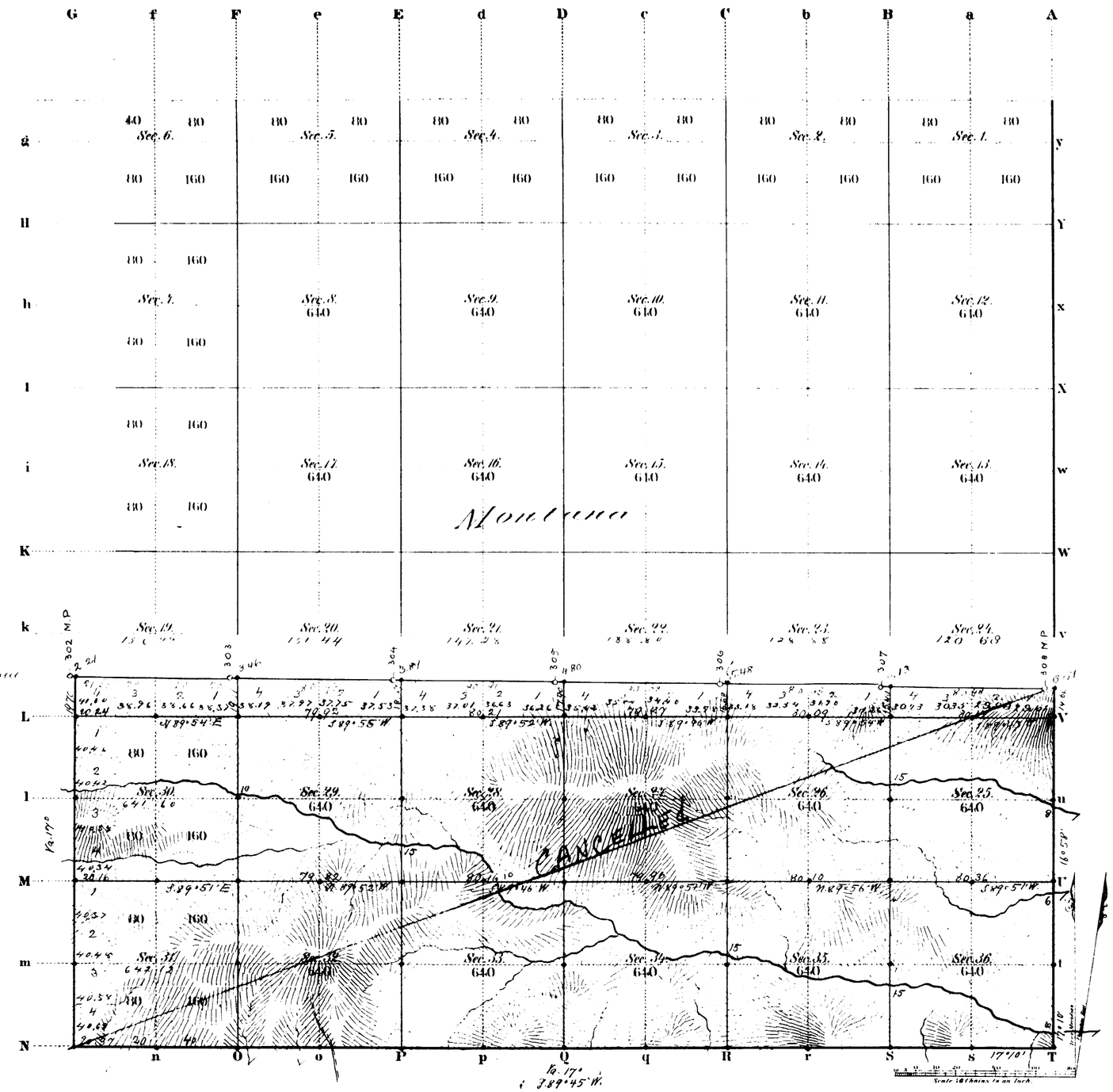

Total number of Acres 8537.29

Surveys Designated	By Whom Surveyed	Date of Contract	Amount of Surveys Mile	Chs	Lks	When Surveyed	Magnetic Declination
E. & W. Township lines	Ed. L. Stable	Sept. 21, 1880	10	34	73	Nov. 12-14, 1883	17° East
Subdivisions	" " "	" " "	23	8	79	Nov. 16-17, 1883	17° "
Connections	" " "	" " "		23	76	" " "	
N. Bdy. of Wyo	Rollin J. Reeves	April 18, 1874	6	4	40	Oct. 9, 1880	

The above Map of Township No. 58 North of Range No. 67 West of the Sixth Principal Meridian Wyoming Territory is strictly conformable to the field notes of the survey thereof on file in this Office, which have been examined and approved.

Surveyor General's Office,
Cheyenne Wyoming
April 30 1884

Edw. C. Davis
Surv. Gen'l.

2254

A. GAST & CO. ST. LOUIS & N.Y.

Ia. c.
58 67

(28)

3812

EXTERIOR LINES

Magnetic Variation East. Scale 3 miles to 1 inch

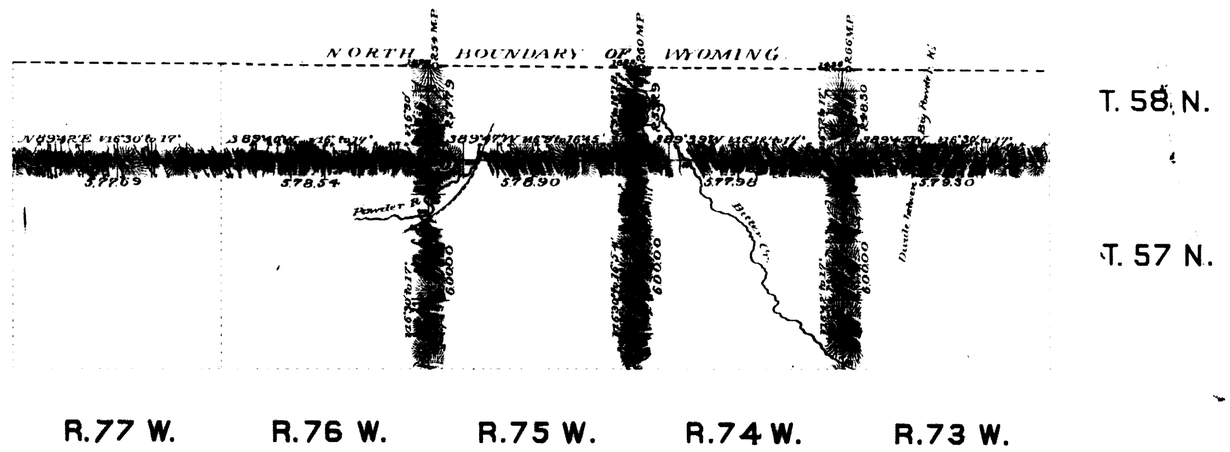

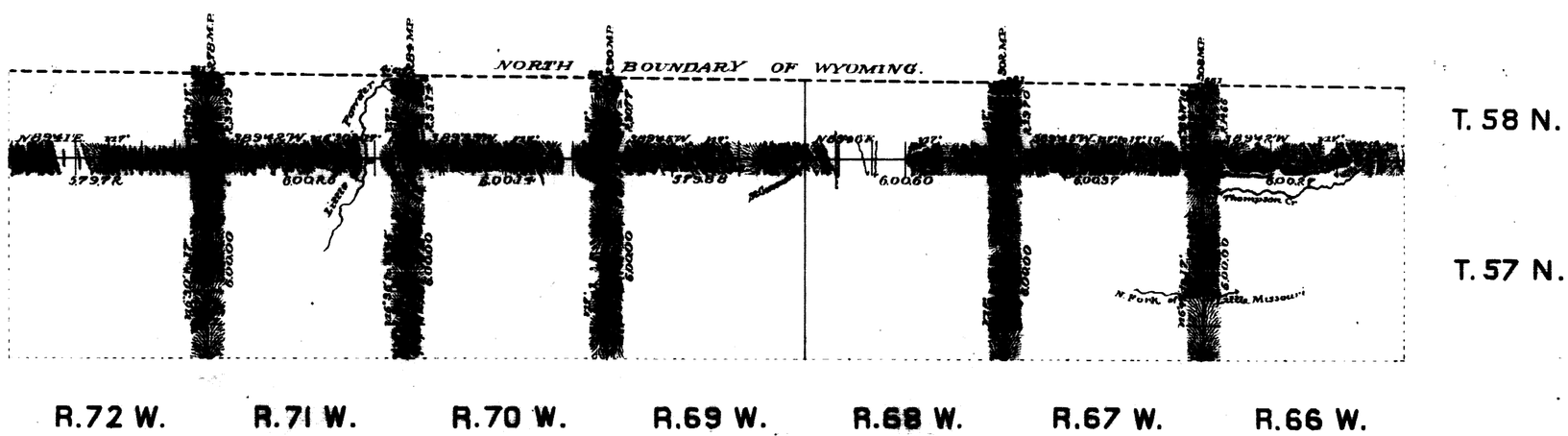

Surveys Designated	By Whom Surveyed	Date of Contract	Amount of Surveys			When Surveyed.
			Mls	Chs	Lns	
Exterior lines	Fd. F. Stahle	Sept 21st 1880	139	53	09	Nov 10-Dec 3 1883
Connections	" "	" "		77	29	" "

I hereby certify that the above diagram of the Exterior lines of Tps. 57 & 58 N. Rgs. 66 to 77 inclusive West of the 6th P.M. Wyoming Territory is strictly conformable to the field notes of the Survey thereof on file in this Office which have been examined and approved.

Surveyor General's Office
Cheyenne Wyoming
April 30 1884

Edw. C. David
Sur. Genl.

2230