accession no 3880

(4-675a)

# Resurvey Township N°58 North, Range N°68 West of the Sixth Principal Meridian Wyoming

Survey Accepted June 14, 1917.
G. L. O.

G F E e E d D c C b B a A

| Claim conforming to Resurvey with changed description | | | | | | | | | | | |
|---|---|---|---|---|---|---|---|---|---|---|---|
| Description by Resurvey | | | | Description by Original Survey | | | | | | | |
| T. | R. | Sec. | Subdivisions | T. | R. | Sec. | Subdivisions | Entry kind | Entry N° | Status in Land Office | Entryman |
| 58 | 68 | 30 | NW¼ SE¼ | 58 | 69 | 25 | NE¼ NE¼ | T&S. | 07951 | Patented | Henrik Borchgrevink |

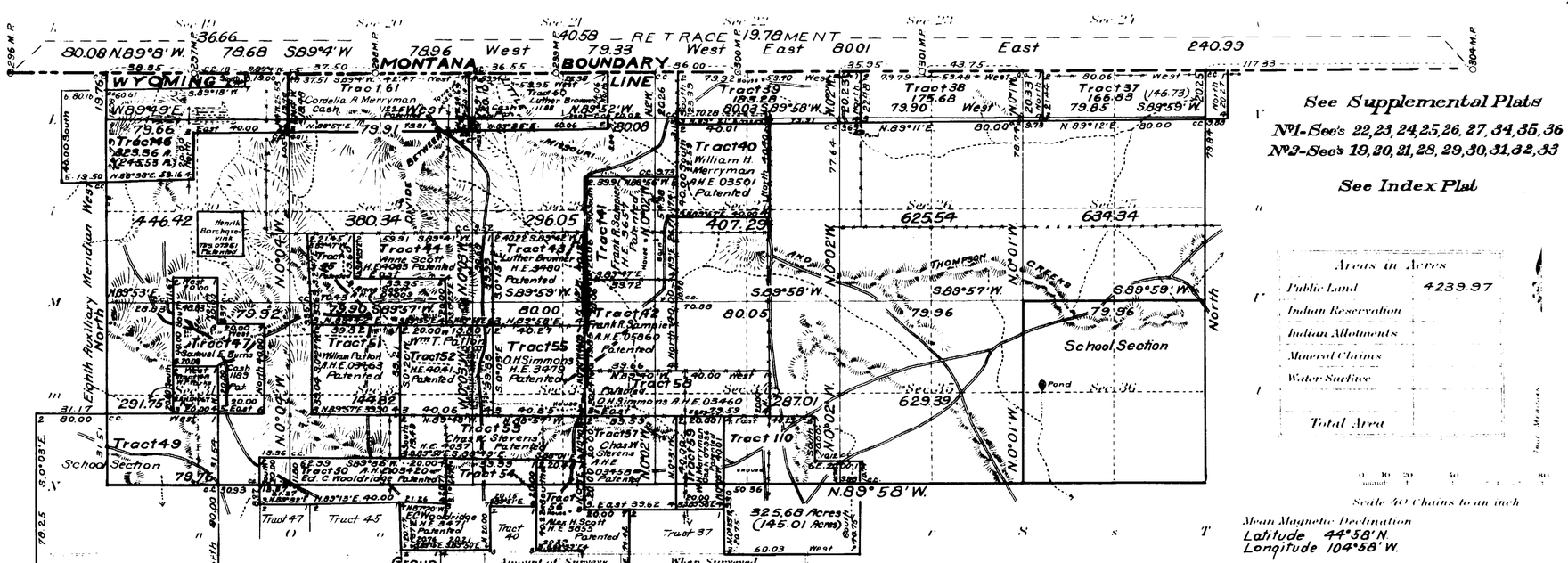


See Supplemental Plats
N°1-Sec's 22, 23, 24, 25, 26, 27, 34, 35, 36
N°2-Sec's 19, 20, 21, 28, 29, 30, 31, 32, 33

See Index Plat

| Areas in Acres | |
|---|---|
| Public Land | 4239.97 |
| Indian Reservation | |
| Indian Allotments | |
| Mineral Claims | |
| Water Surface | |
| Total Area | |

Scale 40 Chains to an inch

Mean Magnetic Declination
Latitude 44°58' N.
Longitude 104°58' W.

| Surveys Designated | By Whom Surveyed | No. | Date | Amount of Surveys Mls. | chs | When Surveyed Begun | Completed |
|---|---|---|---|---|---|---|---|
| Subdivisions of Resurvey | Chase and Wolff | 21 | April 19, 1913 | 23 | 19 | July 18, 1914 | August 1, 1914 |
| Connections | " " " | " | " " " | 6 | 50 | July 15, 1914 | August 1, 1914 |
| Segregated Tract Lines Resurvey | " " " | " | " " " | 37 | 42 | July 27, 1914 | August 12, 1914 |
| West Township Line Resurvey | " " " | " | " " " | 2 | 19 | July 24, 1914 | August 1, 1914 |
| East Township Line Resurvey | " " " | " | " " " | 2 | 20 | July 15, 1914 | July 15, 1914 |
| South Township Line Retracement | " " " | " | " " " | 5 | 79 | July 15, 1914 | July 15, 1914 |
| North Bdy. Wyoming | " " " | " | " " " | 5 | 78 | July 25, 1914 | July 28, 1914 |
| North Bdy. Wyoming | Rollin J. Reeves | G.L.O. | April 18, 1879 | 6 | 01 | April 8, 1880 | April 8, 1880 |
| Segregated Tract Lines | Wm. H. Richards Jr. | Group | December 27, 1915 | 7 | 58 | August 8, 1916 | August 8, 1916 |
| Connections | " " " | 21 | " " " | 1 | 09 | " | " |

The above map of Township No. 58 North Range No. 68 West of the Sixth Principal Meridian Wyoming is strictly conformable to the field notes of the Resurvey thereof on file in this office, which have been examined and approved

U. S. Surveyor General's Office.
Cheyenne, Wyoming November 15, 1916

Charles L. Booker
Surveyor General.

2252-A

58-68
Drawn by Sundance
Dec. 4, 19-

3881

Survey Accepted June 14, 1917.
G. L. O.

## Supplemental Plat Nº1

# Resurvey Township Nº58 North, Range Nº68 West of the Sixth Principal Meridian, Wyoming

### Sec's 22, 23, 24, 25, 26, 27, 34, 35, 36

Scale: 20 Chains to 1 Inch

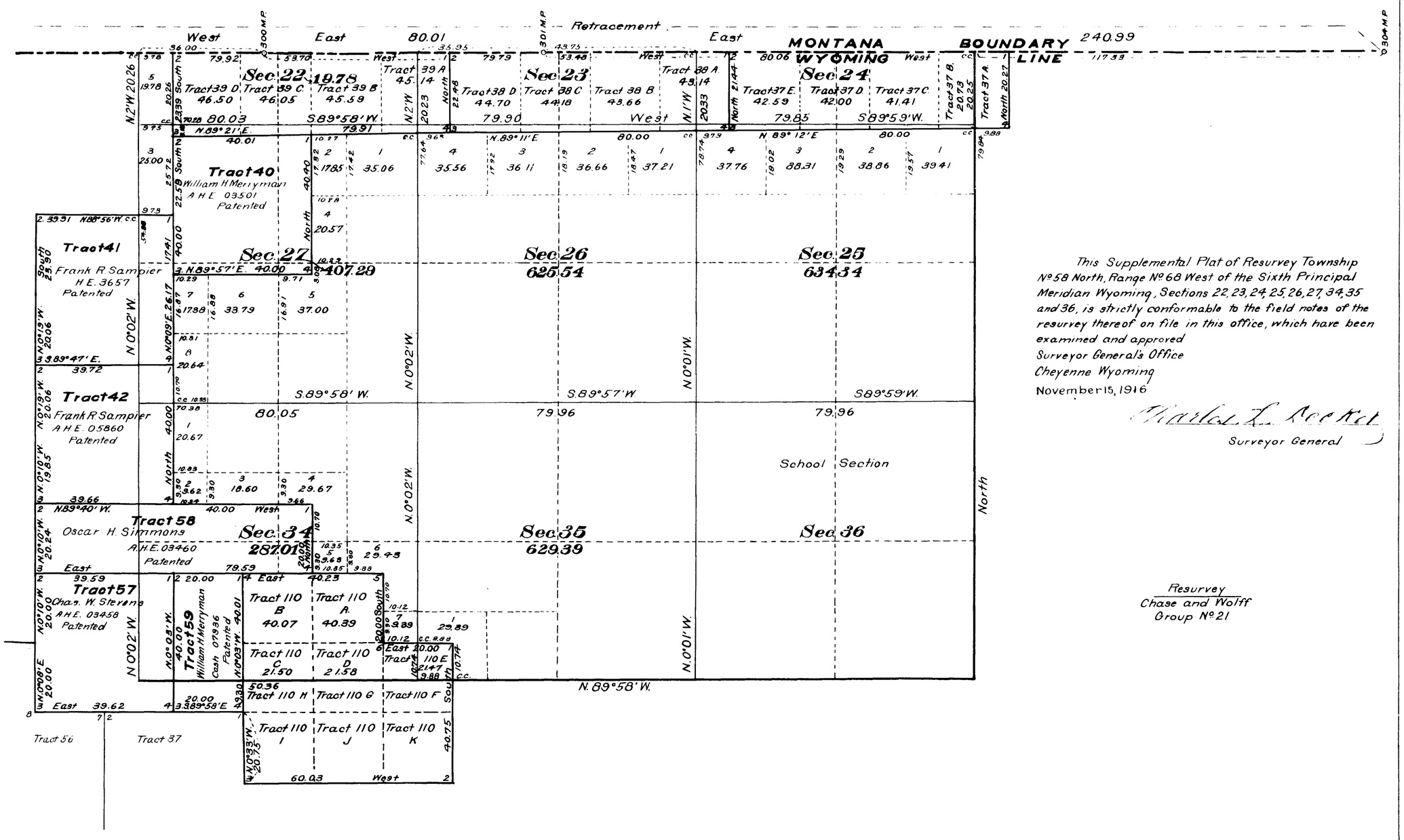


This Supplemental Plat of Resurvey Township Nº58 North, Range Nº68 West of the Sixth Principal Meridian Wyoming, Sections 22, 23, 24, 25, 26, 27, 34, 35 and 36, is strictly conformable to the field notes of the resurvey thereof on file in this office, which have been examined and approved

Surveyor General's Office
Cheyenne Wyoming
November 15, 1916

Harlan L. Rockett
Surveyor General

Resurvey
Chase and Wolff
Group Nº 21

2252-B

Trans to Louisiana
Dec 4, 1917

58 - 68

3882

Survey Accepted June 14, 1917.
G. L. O.

# Supplemental Plat Nº2

## Resurvey Township Nº58 North, Range Nº68 West of the Sixth Principal Meridian, Wyoming

**Secs 19,20,21,28,29,30,31,32,33.**

Scale: 20 Chains to 1 Inch

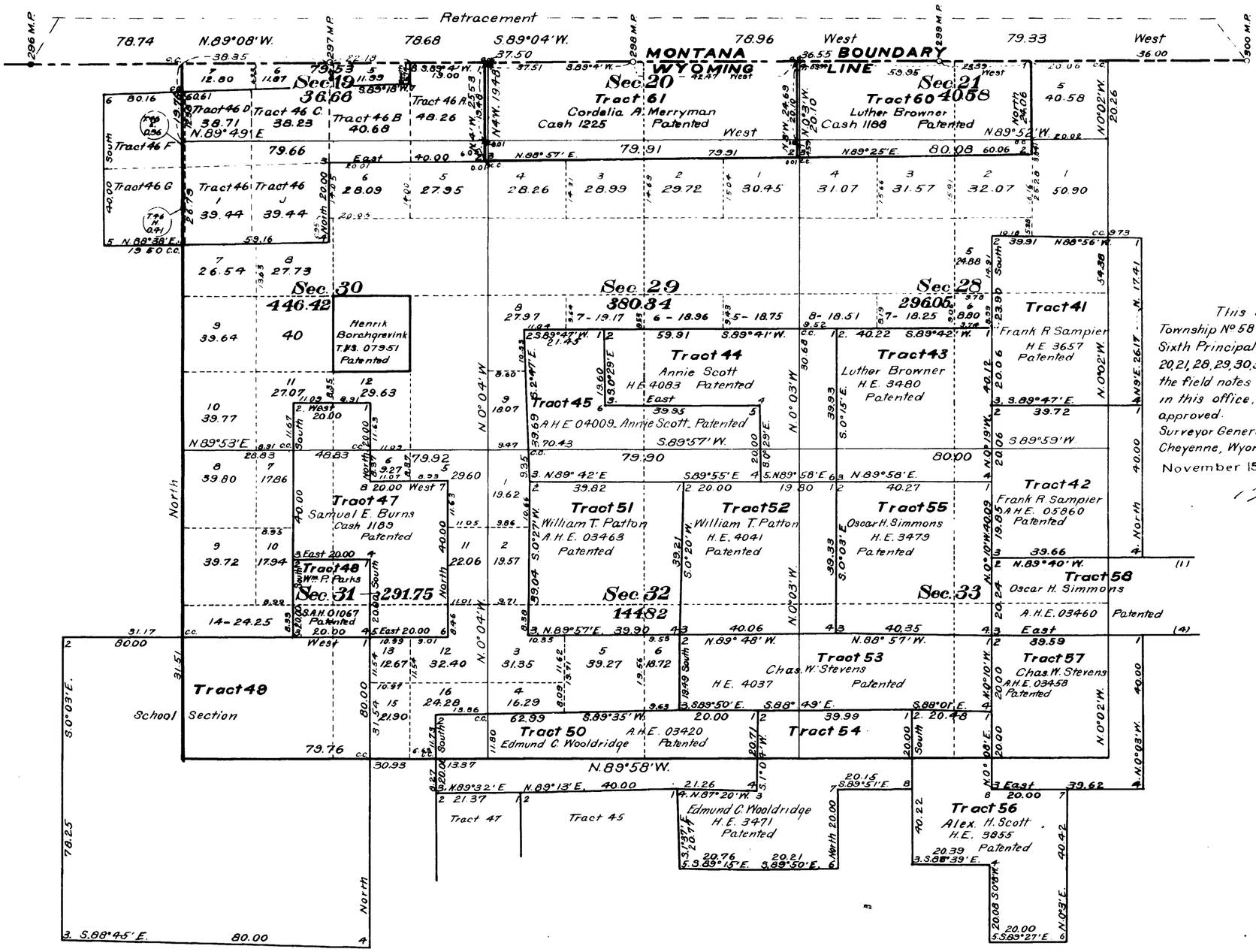


This Supplemental Plat of Resurvey Township Nº 58 North., Range Nº 68 West of the Sixth Principal Meridian Wyoming: Sections 19, 20, 21, 28, 29, 30, 31, 32, 33, is strictly conformable to the field notes of the resurvey thereof on file in this office, which have been examined and approved.

Surveyor General's Office
Cheyenne, Wyoming
November 15, 1916

Charles L. Becker
Surveyor General

Resurvey
Chase and Wolff
Group Nº 21

2252-C

58 - 68
Dec. 4/917

3383

Survey Accepted June 14, 1917.
G.L.O.

*Supplemental Plat No. 3*
**Index to Segregated Tracts**

# Resurvey Township No 58 North, Range No 68 West of the Sixth Principal Meridian, Wyoming

Group No 21 Chase and Wolff, April 19, 1913

| Resurvey | Original Survey | | | | | | | |
|---|---|---|---|---|---|---|---|---|
| Tract No | T. | R. | Sec. | Subdivisions | Entry Kind | Entry Number | Status in Land Office | Entryman |
| 37 | 58 | 68 | 24 | Lots 3 and 4 | | | | |
| | | | 23 | Lots 1 and 2 | D.E. | 08462 | Intact | Cordelia A. Merryman |
| 38 | | | 22 | Lots 1 and 2 | | | | |
| | | | 23 | Lots 3 and 4 | D.E. | 0634 | Intact | William H. Merryman |
| 39 | | | 21 | Lots 1 and 2 | | | | |
| | | | 22 | Lots 3 and 4 | H.E. | 02013 | Intact | William H. Merryman |
| 40 | | | 28 | NE¼ | A.H.E. | 03501 | Patented | William H. Merryman |
| 41 | | | 21 | Lots 3 and 4 | | | | |
| | | | 28 | N½NW¼ | H.E. | 3657 | Patented | Frank R. Sampier |
| 42 | | | 28 | S½NW¼, N½SW¼ | A.H.E. | 05860 | Patented | Frank R. Sampier |
| 43 | | | 29 | NE¼ | H.E. | 3480 | Patented | Luther Browner |
| 44 | | | 29 | E½NW¼, NW¼NW¼ | | | | |
| | | | 30 | NE¼NE¼ | H.E. | 4083 | Patented | Annie Scott |
| 45 | | | 29 | SW¼NW¼ | | | | |
| | | | 30 | W½NE¼, SE¼NE¼ | A.H.E. | 04009 | Patented | Annie Scott |
| 46 | | | 19 | Lot 4 | | | | |
| | 58 | 69 | 24 | Lots 3, 4, 5 and 6 | | | | |
| | " | " | 25 | NW¼NE¼, N½NW¼ | H.E. | 09253 | Intact | Joseph T. Cassidy |
| 47 | 58 | 68 | 30 | Lots 3 and 4 | | | | |
| | 58 | 69 | 25 | NE¼SE¼, SE¼NE¼ | Cash | 1189 | Patented | Samuel E. Burns |
| 48 | | | 25 | SE¼SE¼ | S.A.H. | 01067 | Patented | Wm P. Parks |
| 49 | | | 36 | All | S.S. | | | Wyoming |
| 50 | 58 | 68 | 31 | S½NE¼, SE¼NW¼ | | | | |
| | | | 32 | SW¼NW¼ | A.H.E. | 03420 | Patented | Edmund C. Wooldridge |
| 51 | 58 | 68 | 30 | SE¼ | A.H.E. | 03463 | Patented | William T. Patton |
| 52 | 58 | 68 | 29 | SW¼ | H.E. | 4041 | Patented | William T. Patton |
| 53 | 58 | 68 | 32 | N½N½ | H.E. | 4037 | Patented | Chas. W. Stevens |
| 54 | | | 32 | N½SW¼, SE¼NW¼, SW¼NE¼ | H.E. | 3471 | Patented | Edmund C. Wooldridge |
| 55 | | | 29 | SE¼ | H.E. | 3479 | Patented | Oscar H. Simmons |
| 56 | | | 32 | SE¼NE¼, NE¼SE¼ | | | | |
| | | | 33 | W½SW¼ | H.E. | 3855 | Patented | Alex. H. Scott |
| 57 | | | 33 | NW¼ | A.H.E. | 03458 | Patented | Chas. W. Stevens |
| 58 | | | 28 | S½S½ | A.H.E. | 03460 | Patented | Oscar H. Simmons |
| 59 | | | 33 | W½NE¼ | Cash | 07936 | Patented | William H. Merryman |
| 60 | | | 20 | Lots 1, 2, 3 | Cash | 1188 | Patented | Luther Browner |
| 61 | | | 19 | Lots 1, 2, 3 | | | | |
| | | | 20 | Lot 4 | Cash | 1225 | Patented | Cordelia A. Merryman |
| 110 | | | 33 | E½NE¼, NE¼SE¼ | | | | |
| | | | 34 | NW¼NW¼, S½NW¼, N½SW¼ | H.E. | 05397 | F.C. Issued | Henrik Borchgrevink |

The above index to Tracts which have been segregated by the original public survey, in the resurvey of T. 58 N., R. 68 W. under Group No 21, has been prepared in strict conformity with the field notes of the resurvey thereof on file in this office, which have been examined and approved

Surveyor General's Office
Cheyenne, Wyoming
November 15, 1916

Charles L. Deeker
Surveyor General

GLO

DWL

2252-D

58 - 68
Deans to Sundance
Dec. 4, 1917

(28)

24

3879

# TOWNSHIP No. 58 NORTH. RANGE No. 68 WEST of the 6th Principal MERIDIAN.




Total number of Acres 18 785 98

| Surveys Designated | By Whom Surveyed | Date of Contract | Amount of Surveys M/m | Ch' | Lks | When Surveyed | Magnetic Declination |
|---|---|---|---|---|---|---|---|
| Township lines | Ed. S. Stabele | Sept. 21, 1880 | 8 | 20 | 30 | Nov. 14, 1883 | 17° East |
| Subdivisions | " " " | " " " | 23 | 35 | 6 | Nov. 27, 28, 1883 | 17° " " |
| Connections | " " " | " " " | | 7 | 78 | " " " | |
| 8th Cor. Mon. W. | " " " | " " " | 2 | 25 | 74 | Nov. 9, 1883 | |
| N. Bdy. of Wyo. | Rullen J. Reeves | April 18, 1879 | 6 | 1 | 77 | Oct. 8, 1880 | |

The above Map of Township No. 58 North of Range No. 68 West of the Sixth Principal Meridian Wyoming Territory is strictly conformable to the field notes of the survey thereof on file in this Office, which have been examined and approved.

Surveyor Generals Office
Cheyenne Wyoming
Dec 22 1884

Edw C. Bantz
" " Surv. Gen.l

A. GAST & CO. ST. LOUIS & N.Y.

2252

2-60

(27)

3811

# 6th AUXILIARY MERIDIAN WEST.

In Tps 57 & 58 N. R. 68 W. of the 6th Principal Mer. Wyo. Ter.
Scale 40 chs to 1 inch. Var. 17° East

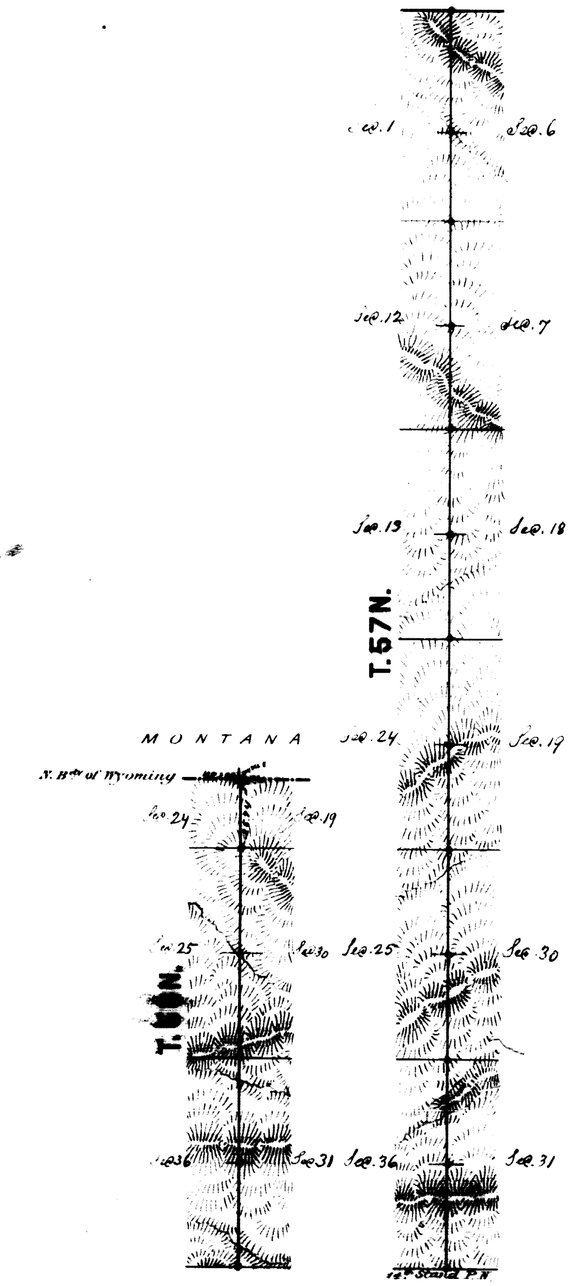


| Surveys Designated | By Whom Surveyed | Date of Contract | Amount of Surveys | | | When Surveyed |
|---|---|---|---|---|---|---|
| | | | Tps | Chs | Lks | |
| 6th Auxy Mer. W. | Ed. F. Stahle | Sep. 21st 1880 | 8 | 25 | 74 | Nov. 9th 1883 |
| Connections | . . . | . . . | 0 | 0 | 44 | . . . |

I hereby certify that the above diagram of the 6th Auxiliary Mer. W. in Tps 57 & 58 N. R. 68 W. of the 6th Prin. Mer. Wyoming Terry. is strictly conformable to the field notes of the survey thereof on file in this office, which have been examined and approved.
Surveyor Generals Office
Cheyenne Wyo April 30 1884 } Edw. C. Davis Surv. Gen.

2229

(28)

3812

# EXTERIOR LINES

*Magnetic Variation East.* *Scale 3 miles to 1 inch*

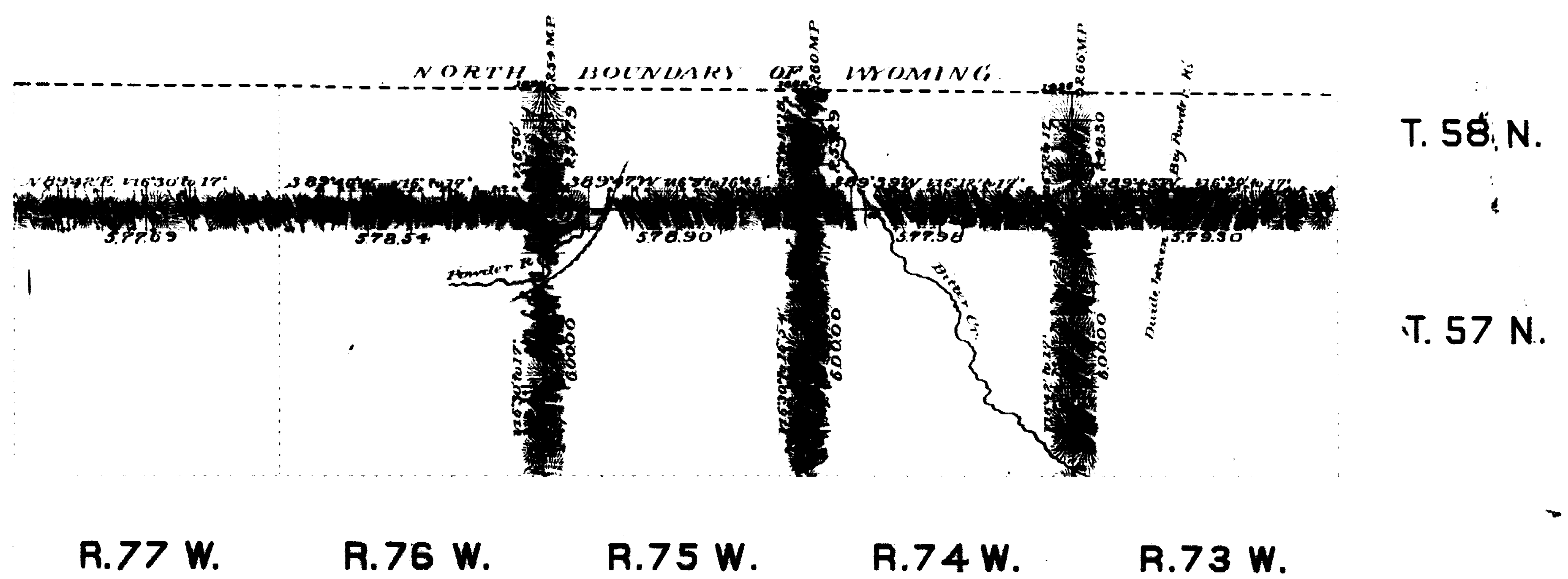


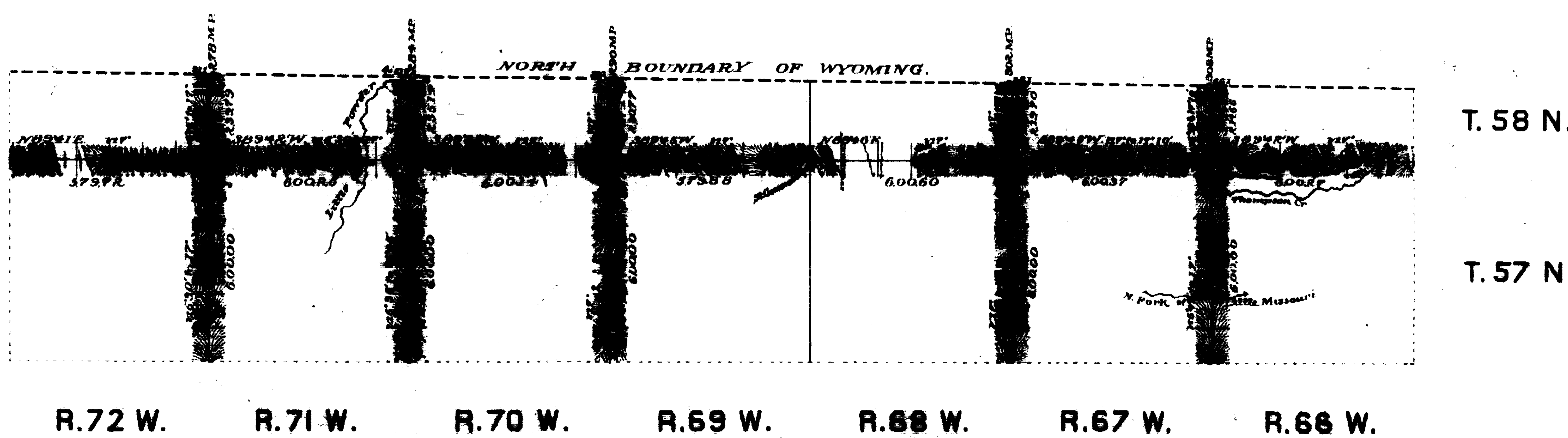


| Surveys Designated | By Whom Surveyed | Date of Contract | Amount of Surveys | | | When Surveyed |
|---|---|---|---|---|---|---|
| | | | Mls | Chs | Lks | |
| Exterior lines | Ed. F. Stahle | Sept 21st 1880 | 139 | 53 | 09 | Nov 10 - Dec 3 1883 |
| Connections | " " | " " | | 77 | 80 | " " |

2230

I hereby certify that the above diagram of the Exterior lines of Tps. 57 & 58 N. Rgs. 66 to 77 inclusive West of the 6th P.M. Wyoming Territory is strictly conformable to the field notes of the Survey thereof on file in this Office which have been examined and approved.

Surveyor General's Office
Cheyenne Wyoming
April 30 ... 1884

Edw. C. David Sur. Genl.