accession no 3130

TOWNSHIP No 27 NORTH. RANGE No 101 WEST of the 6th Principal MERIDIAN.

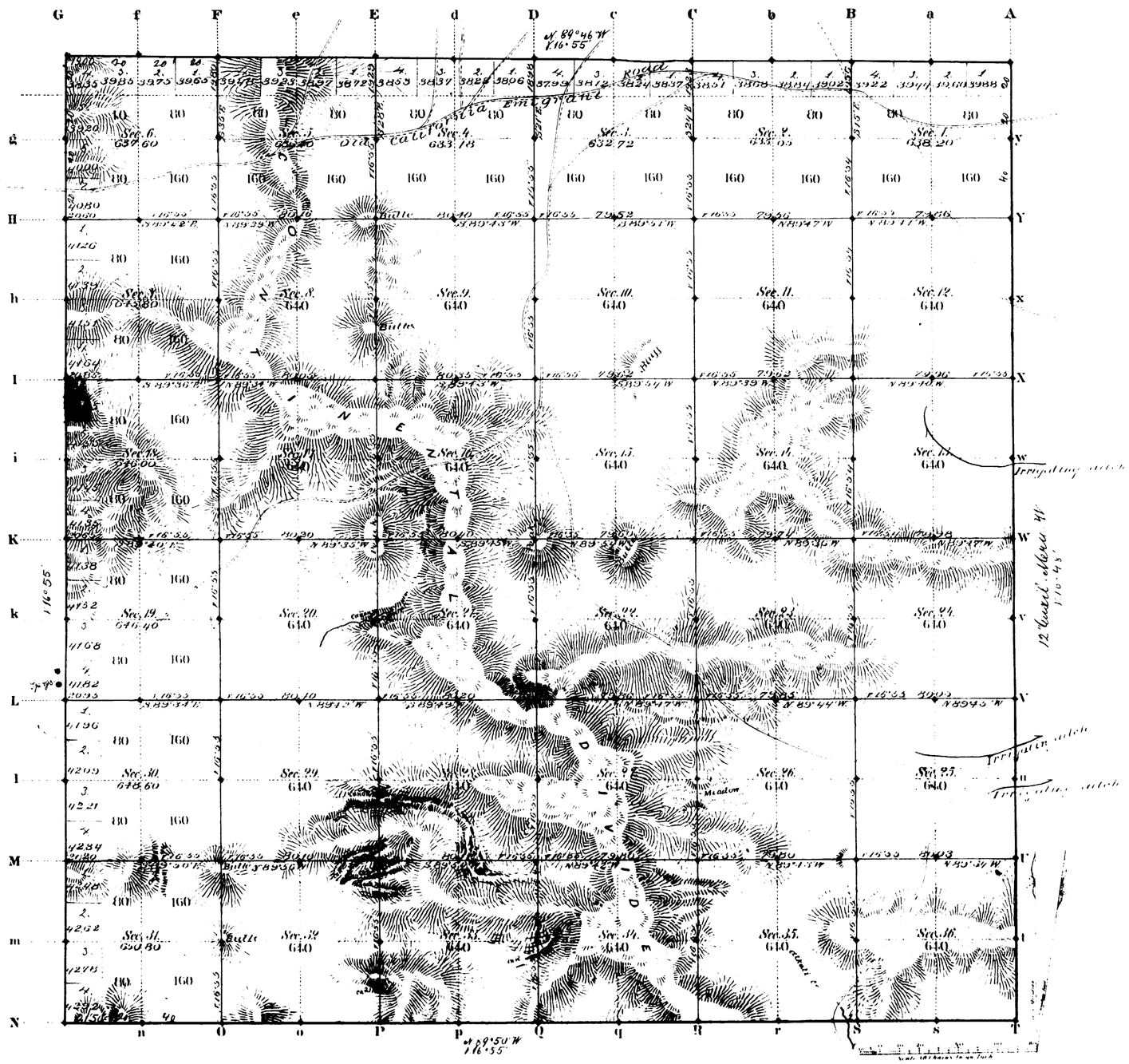

Total number of Acres 23050.75

Surveys Designated	By Whom Surveyed	Date of Contract	Amount of Surveys Mi.	Ch.	Lk.	When Surveyed	Magnetic Declination
9.W. 4 Township lines	J. E. Propst	Jan 6, 1883	18	00	50	Aug 4 6, 1883	16°55 East
Subdivisions	" "	June 9 1883	60	00	85	Aug 20 21 1883	16°55 "
Connections							
12th Guard Mer. W	Jos. F. Garland	June 13 1883	0	00	[illegible]	Sept 14 1883	

The above Map of Township No 27 North Range No 101 West of the Sixth Principal Meridian Wyoming Territory is strictly conformable to the field notes of the survey thereof on file in this Office which have been examined and approved

Surveyor General's Office. Edw. C. Davis Jun. Sen.

Cheyenne Wyoming
February 8th 1884

1973

27-101

(20)

2008

12th AUXILIARY MERIDIAN WEST.

From the 5th to the 7th Standard Parallel N. in Tps. 21 to 28 N. inclusive between Ranges 100 & 101

W. of the 6th Pr. Mer. Wyo. Ter.

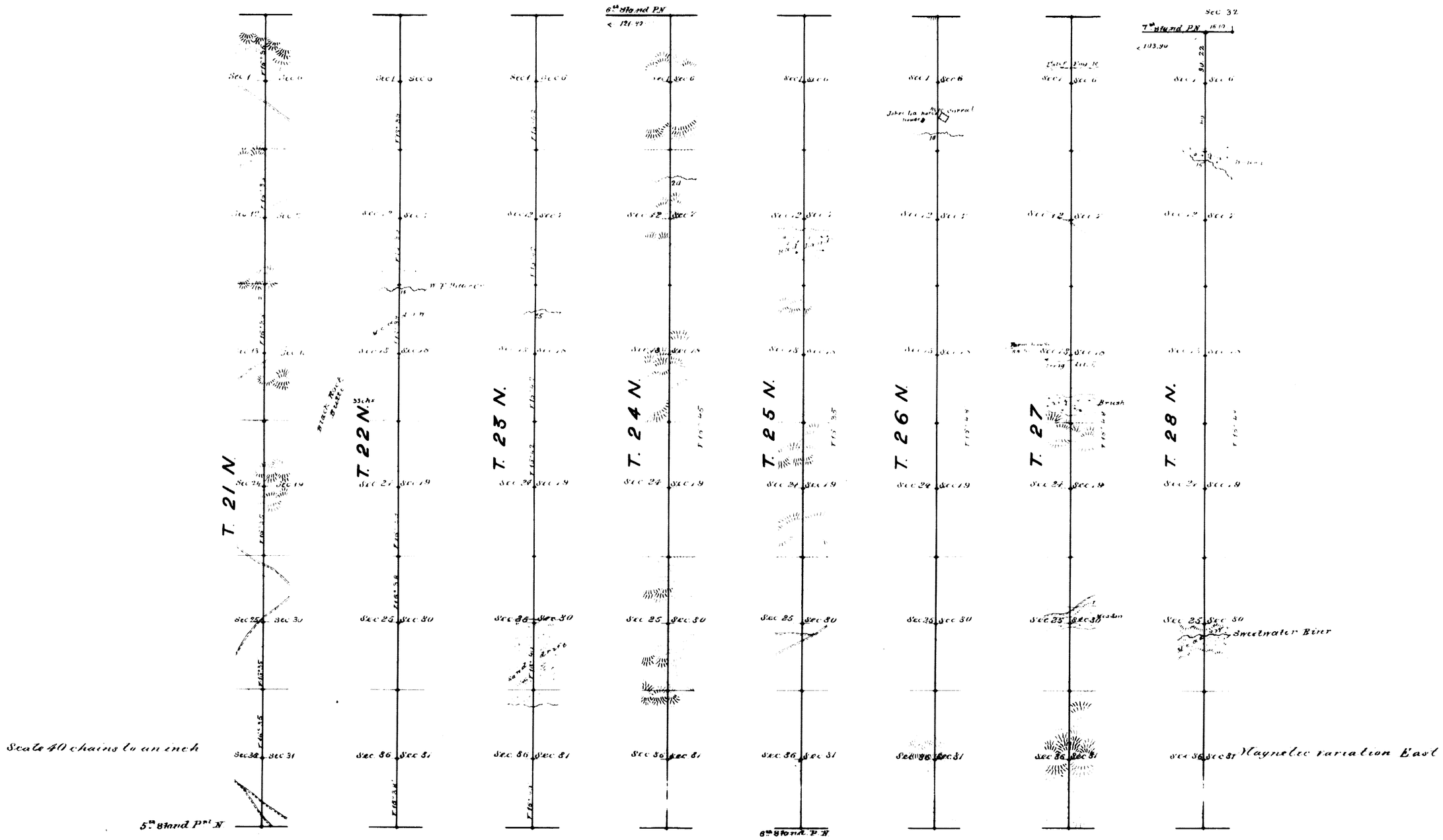

Surveys designated	By whom surveyed	Date of contract	Amount surveyed			When surveyed
			Mi.	Ch.	Lks.	
12th Aux. M. W.	Joseph H. Fairfield	July 13th 1882	17.	70.	22	Sept 4-14 1882
Corrections	" " "	" "		16.	10	" "

I hereby certify that the above diagram of the 12th Auxiliary Meridian West of the 6th Principal Meridian, from the 5th to the 7th Standard Parallel N. in Tps. 21 to 28 N. inclusive between Ranges 100 & 101 in Wyoming Territory, is strictly conformable to the field notes of the survey thereof on file in this office, which have been examined and approved.

Surveyor General's Office
Cheyenne, Wyo. May, 10th 1883.

Edw. C. Davis
Surveyor General.

(25)

Indexed

3169

56

EXTERIOR LINES

Scale 3 Miles to 1 inch. Magnetic Var East.

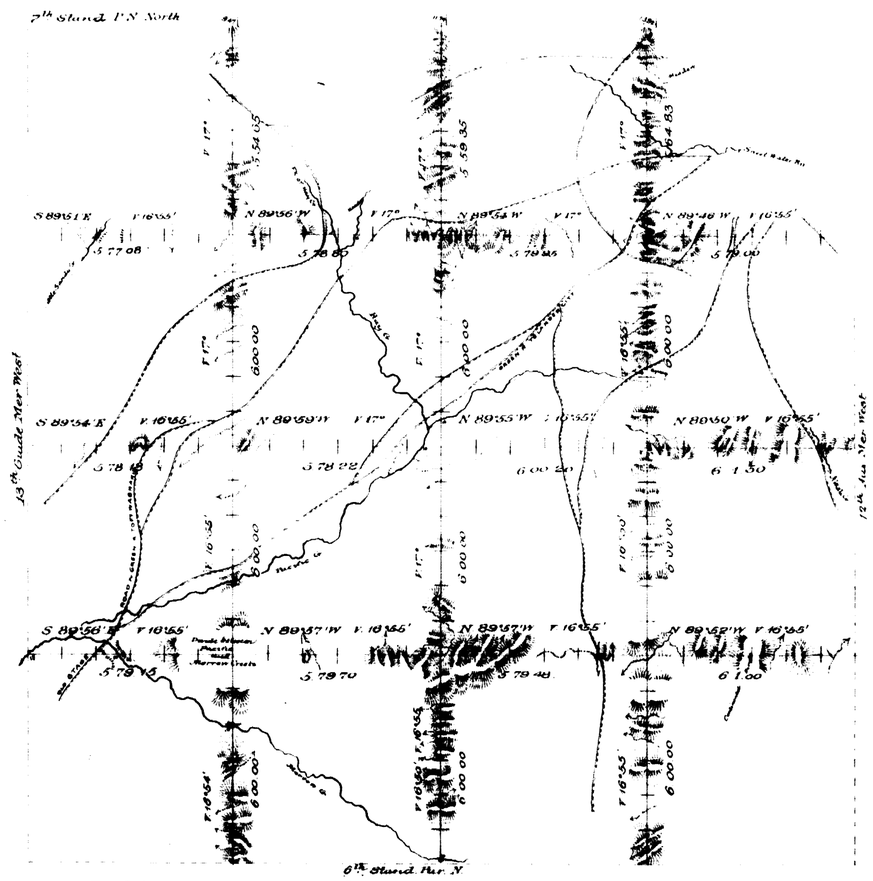

Surveys designated	By whom surveyed	Date of Contract	Amount of surveys Miles	Chains	Links	When surveyed
Exterior lines	John L. Propst	May 14 1883	143	11	9	Aug 3 17 1883
Connections	" "	" "		35	3	" "

I hereby certify that the above diagram of the Exterior lines of Tps. 25, 26, 27 & 28 N. Ranges 101, 102, 103 & 104 W. of the 6th P.M. Wyo Terr is strictly conformable to the field notes of the survey thereof on file in this office which have been examined and approved.

Surveyor Generals Office
Cheyenne Wyo. Feb. 8th 1884

Edw. C. Dawes
Surveyor General

1997