Ac. 6979

ORIGINAL

TOWNSHIP 27 NORTH, RANGE 96 WEST, OF THE SIXTH PRINCIPAL MERIDIAN, WYOMING.

DEPENDENT RESURVEY

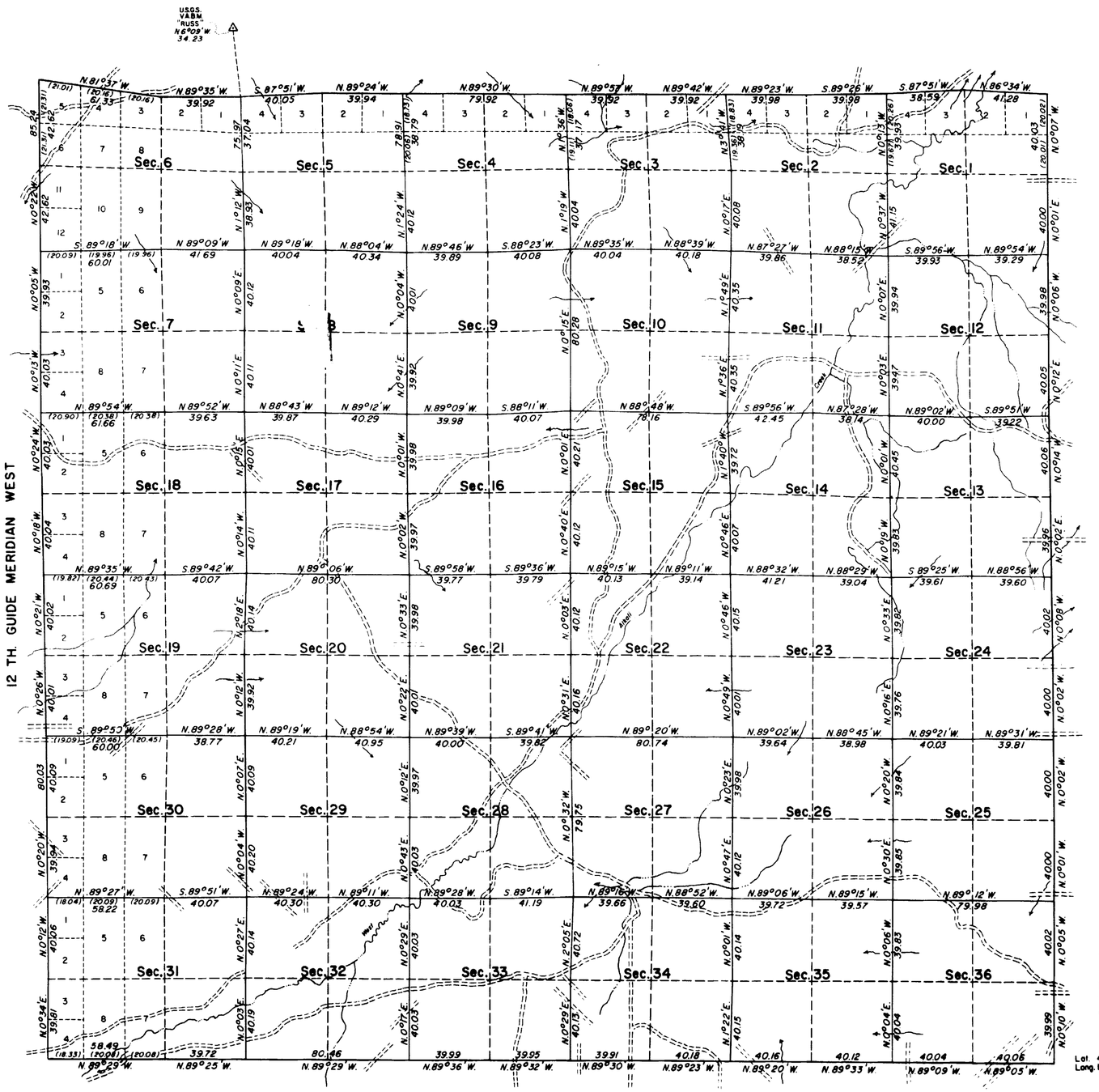

Area Resurveyed 23933.10 Acres

This plat represents a retracement and re-establishment of the west and north boundaries and the subdivisional lines designed to restore the corners in their true original locations according to the best available evidence. The lottings and areas are as shown on the plat approved April 11, 1883.

History of previous surveys is set forth in the field note record.

The survey was executed by Jack A. Eaves, Supervisory Cadastral Surveyor, October 8 to October 28, 1963, pursuant to Special Instructions for Group No. 288, Wyoming, dated August 9, 1963.

UNITED STATES DEPARTMENT OF THE INTERIOR
BUREAU OF LAND MANAGEMENT
Washington, D. C. December 4, 1964

This plat is strictly conformable to the approved field notes, and the survey, having been correctly executed in accordance with the requirements of law and the regulations of this Bureau, is hereby accepted.

For the Director

Lat. 42°15'47.69" N.
Long. 108°13'17.25" W.

Chief, Division of Engineering

WHB

Filed with Land Office Jan. 7, 1965

1373-A

27-96

(19)

35

accession no 1875

TOWNSHIP No 27 NORTH. RANGE No 96 WEST of the 6th Principal MERIDIAN.

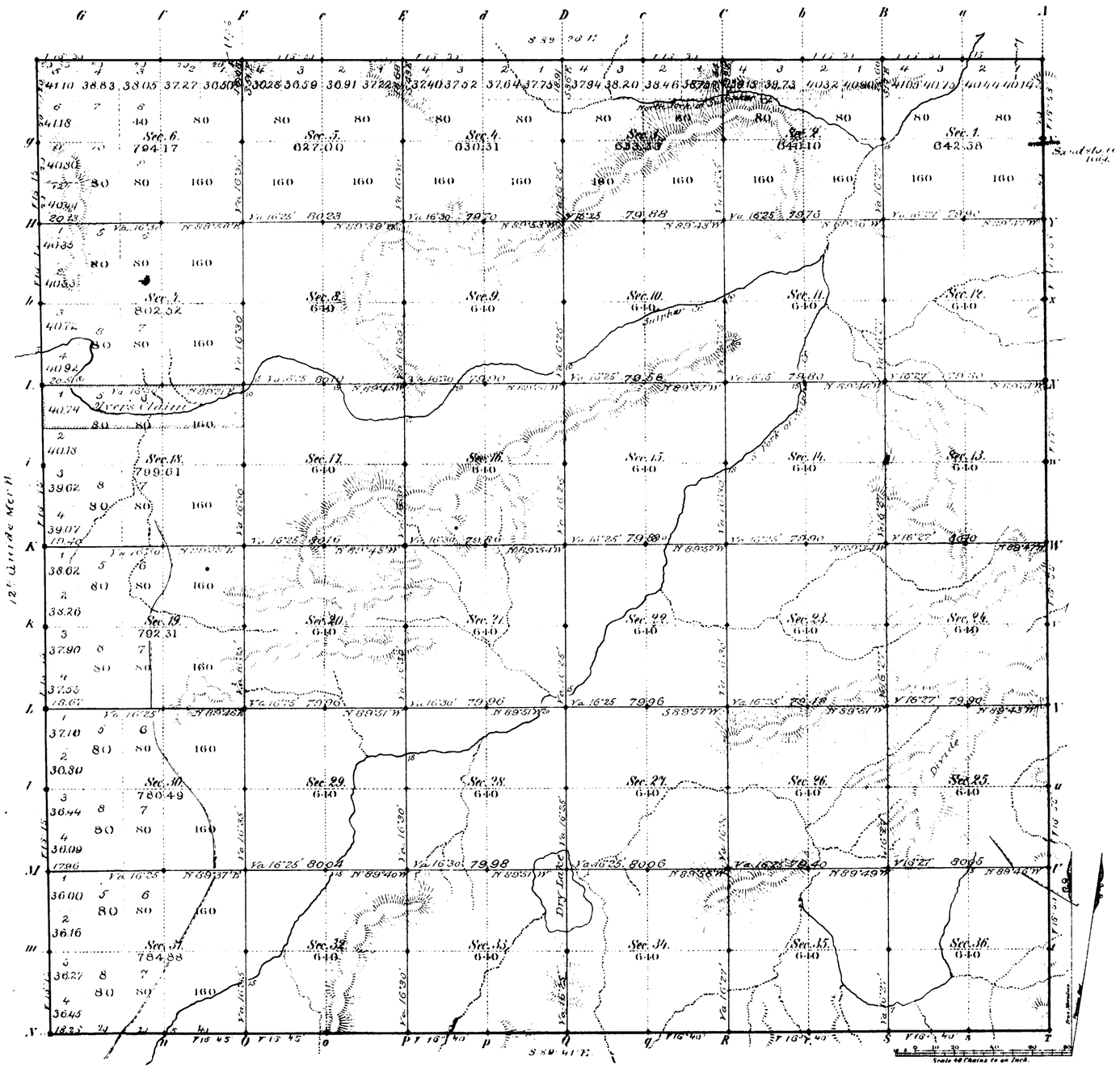

Total number of Acres 23933.10

Surveys Designated	By Whom Surveyed	Date of Contract	Amount of Surveys Mls	Chs	Lks	When Surveyed	Magnetic Declination
E.S.&N. Township lines	Frank S. Wood	May 31, 1882	18	39	11	Aug 31 and Sept 4 & 5, 1882	16° 38 East
Subdivisions	"	"	61	9	68	Sept 14-20, 1882	16° 31 "
Connections							
12th Guide N.W.	Wm. H. Yerby	April 2, 1877	5	11	11	May 15 & 17, 1877	

The above Map of Township No 27 North Range No 96 West of the Sixth Principal Meridian Wyoming Territory is strictly conformable to the field notes of the survey thereof on file in this Office, which have been examined and approved

Surveyor General's Office, Edw. C. David Sur. Genl.

Cheyenne Wyoming
April 14th 1883

A. Gast & Co. St. Louis Mo.

1373

27-96

TWELFTH GUIDE MERIDIAN WEST,

From 5th Stand.d Par.l N. to S. Bound.y of Shoshone Indian Reservation, & in Townships 21 to 34 N. inclusive, between Ranges 96 & 97 W. of the 6th Principal Meridian, Wyoming Territory.

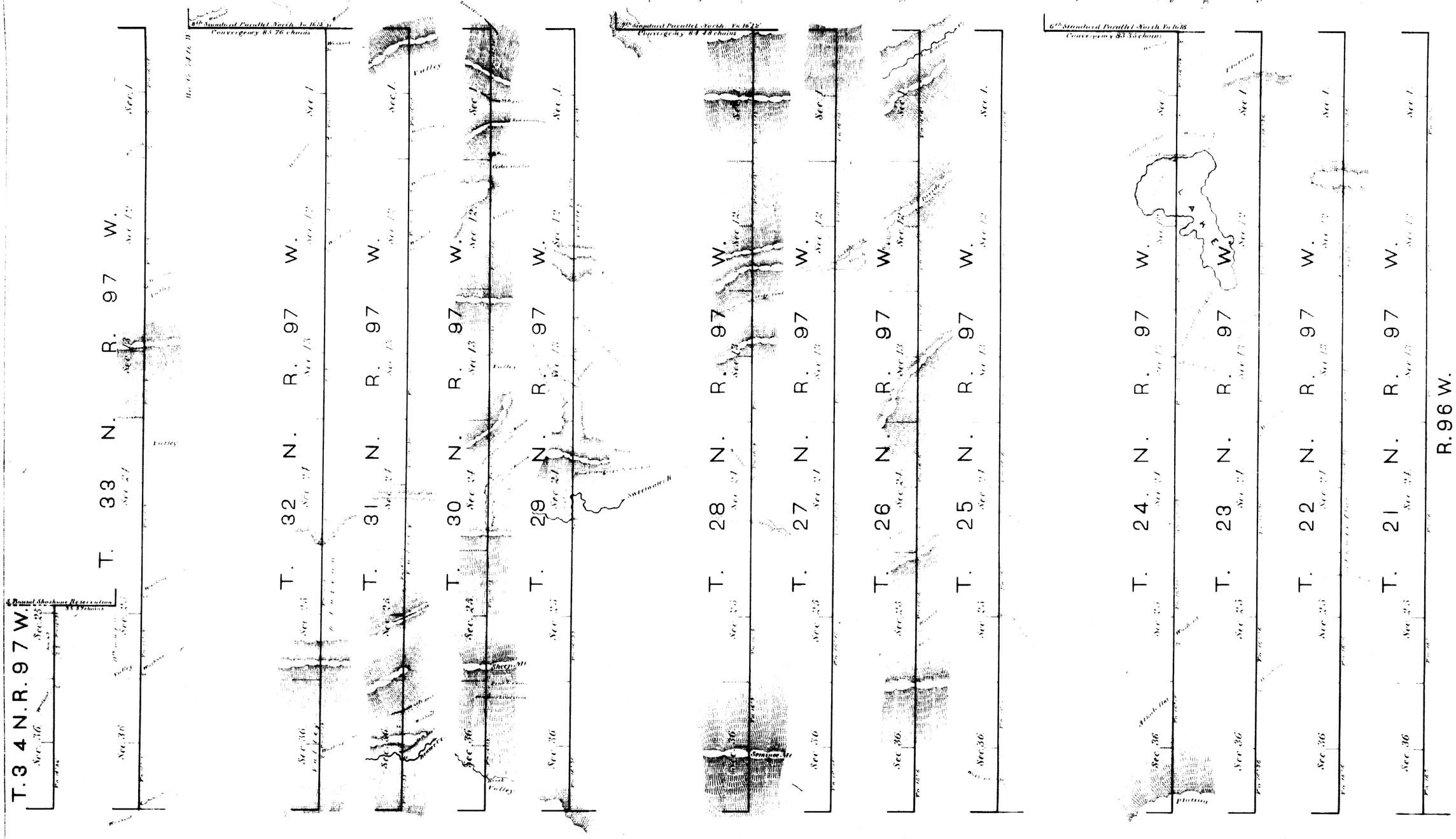

Scale 40 chains to an inch.

Surveys designated	By whom surveyed	Date of contract	Amount of Surveys	When surveyed.
12th Guide Mer.n W.	Wm. B. Yerby	April 2nd 1877	79 . 44 . 43	May & June 1877
Convergency			3 . 13 . 50	
Connections			35 . 57	
		Total	83 . 13 . 50	

I hereby certify, that the above diagram, of the 12th Guide Meridian W. in T. 21 to 34 N. inclusive, R. 96 & 97 West of the 6th Principal Meridian in Wyoming Territory, is strictly conformable to the original field notes of the survey thereof, on file in this office, which have been examined and approved.

Surveyor General's Office,
Cheyenne Wyo. July 26. 1877.

Edw. C. David
Surveyor General

Magnetic variation East.

(19) Indexed

1914

EXTERIOR LINES.

SCALE 3 MILES TO 1 INCH. MAGNETIC VARIATION EAST.

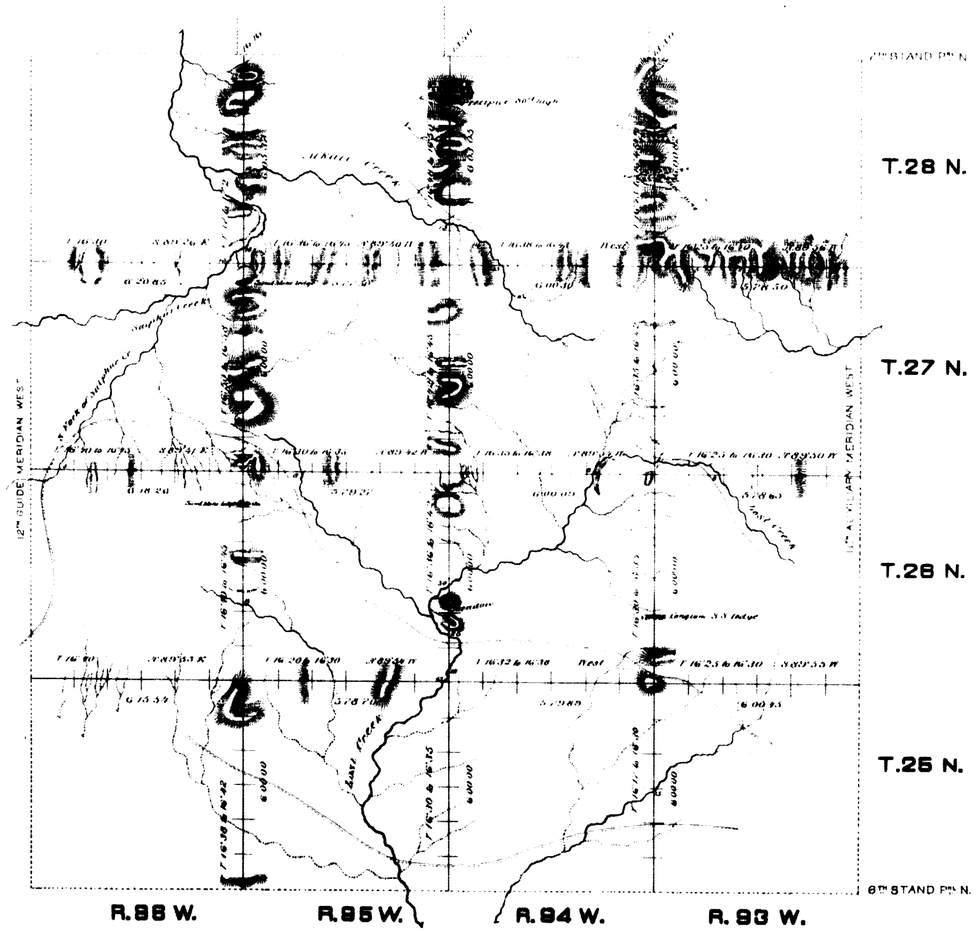

Surveys Designated	By Whom Surveyed	Date of Contract	Amount of Surveys Mls	Chs	Lks	When Surveyed
Exterior Lines	Frank S. Wood	May 31, 1882	144	57	29	Aug 18-22 & Aug 24 Sept 5, 1882
Connections	" " "	" " "		42	99	" " "

I hereby certify that the above diagram of the exterior lines of Townships No 25, 26, 27 and 28 North, Ranges No 93, 94, 95, and 96 West of the Sixth Principal Meridian Wyoming Territory is strictly conformable to the field notes of the survey on file in this office, which have been examined and approved.

Surveyor General's Office.
Cheyenne Wyo.
April 10th 1883

Edw. C. David
Surveyor General.

1409