(20)

UCLESSION NO. 2000

TOWNSHIP Nº 27 NORTH RANGE Nº 97 WEST of the 6TH Principal MERIDIAN.

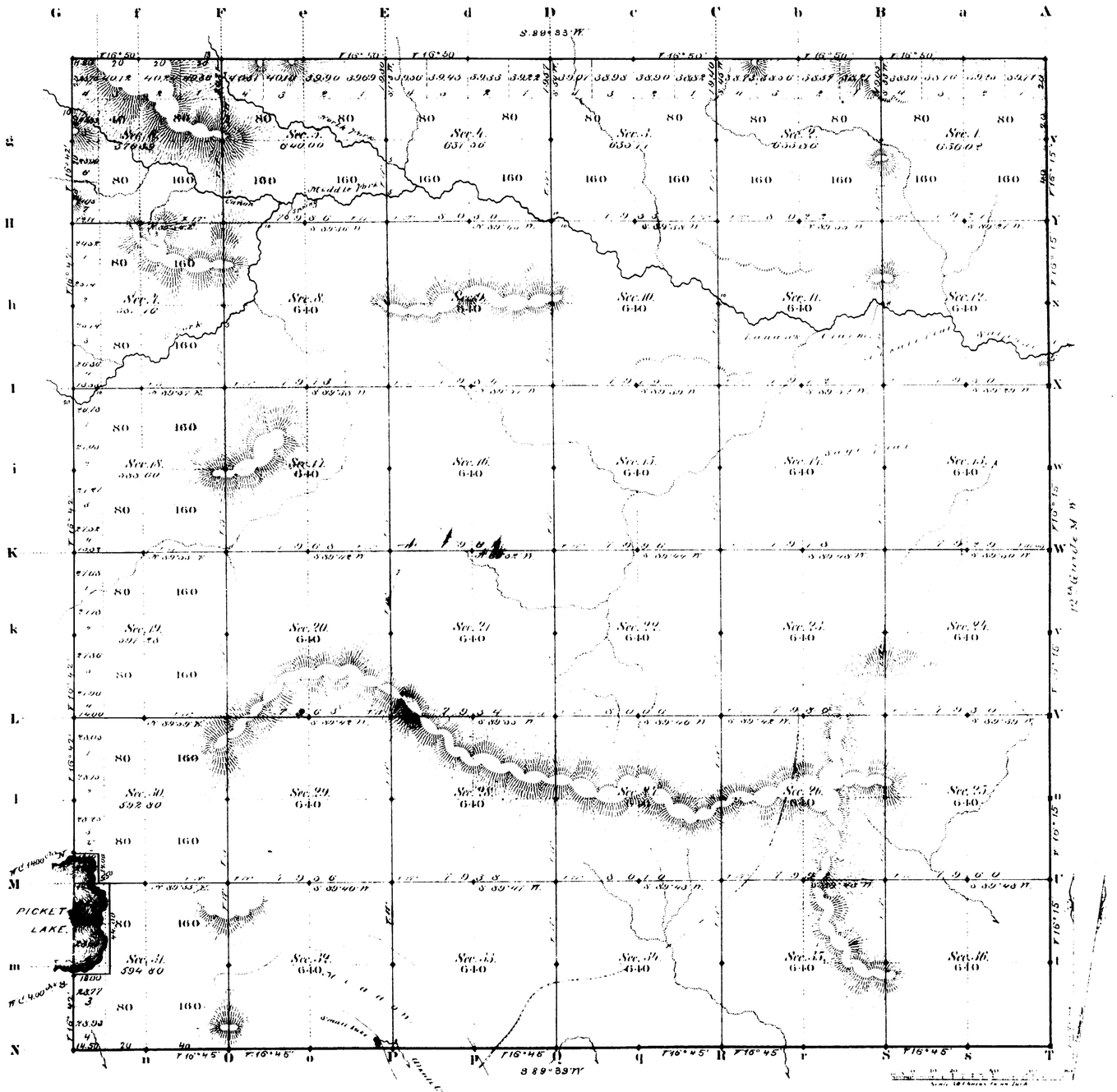

Total number of Acres 2708.84

Surveys Designated	By Whom Surveyed	Date of Contract	Amount of Survey Mi.	Ch.	Lk.	When Surveyed	Magnetic Declination
S.W.K.N. Township lines	Joseph H. Fairfield	July 13, 1882	17	66	80	Sept 18, 19, 1882	16° 44' East
Subdivisions			59	33	33	Nov 18 to 1882	17
Connections							
12th Guide N.W.	Wm. B. Terby	April 2, 1879	6	00	00	May 15 & 17, 1879	

The above Map of Township Nº 27 North Range Nº 97 West of the Sixth Principal Meridian Wyoming Territory is strictly conformable to the field notes of the survey thereof on file in this Office, which have been examined and approved.

Surveyor General's Office
Cheyenne Wyoming
May 16th 1883

Edw. C. David
Pub. Sen.

1450

27-97

TWELFTH GUIDE MERIDIAN WEST,

From 5th Stand^d Par^l N. to S. Bound^y of Shoshone Indian Reservation, & in Townships 21 to 34 N. inclusive, between Ranges 96 & 97 W. of the 6th Principal Meridian, Wyoming Territory.

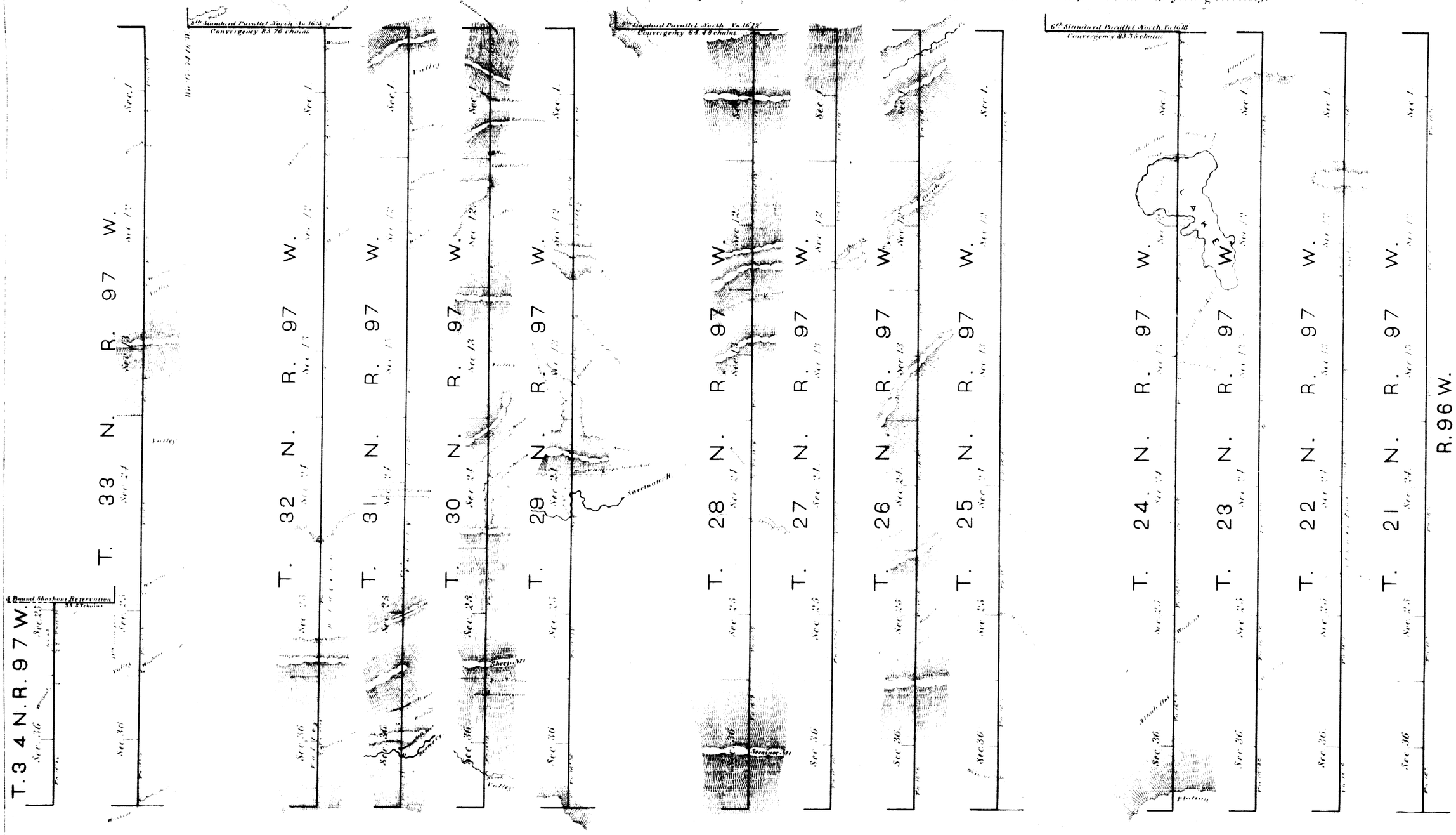

Scale 40 chains to an inch.

Surveys designated	By whom surveyed	Date of contract	Amount of Surveys	When surveyed
12th Guide Mer^d W	Wm. B. Neely	April 2nd 1877	79 . 44 . 43	May & June 1877
Convergency			3 . 13 . 59	
Connections			35 . 57	
		Total	83 . 13 . 59	

I hereby certify, that the above diagram of the 12th Guide Meridian W. in T. 21 to 34 N. inclusive, R. 96 & 97 West of the 6th Principal Meridian in Wyoming Territory, is strictly conformable to the original field notes of the survey thereof, on file in this office, which have been examined and approved.

Surveyor General's Office,
Cheyenne Wyo. July 26 1877.

Edw. C. David
Surveyor General.

Magnetic variation East.

(20)

2009

EXTERIOR LINES.

Magnetic Var. East. Scale 3 miles to 1 in.

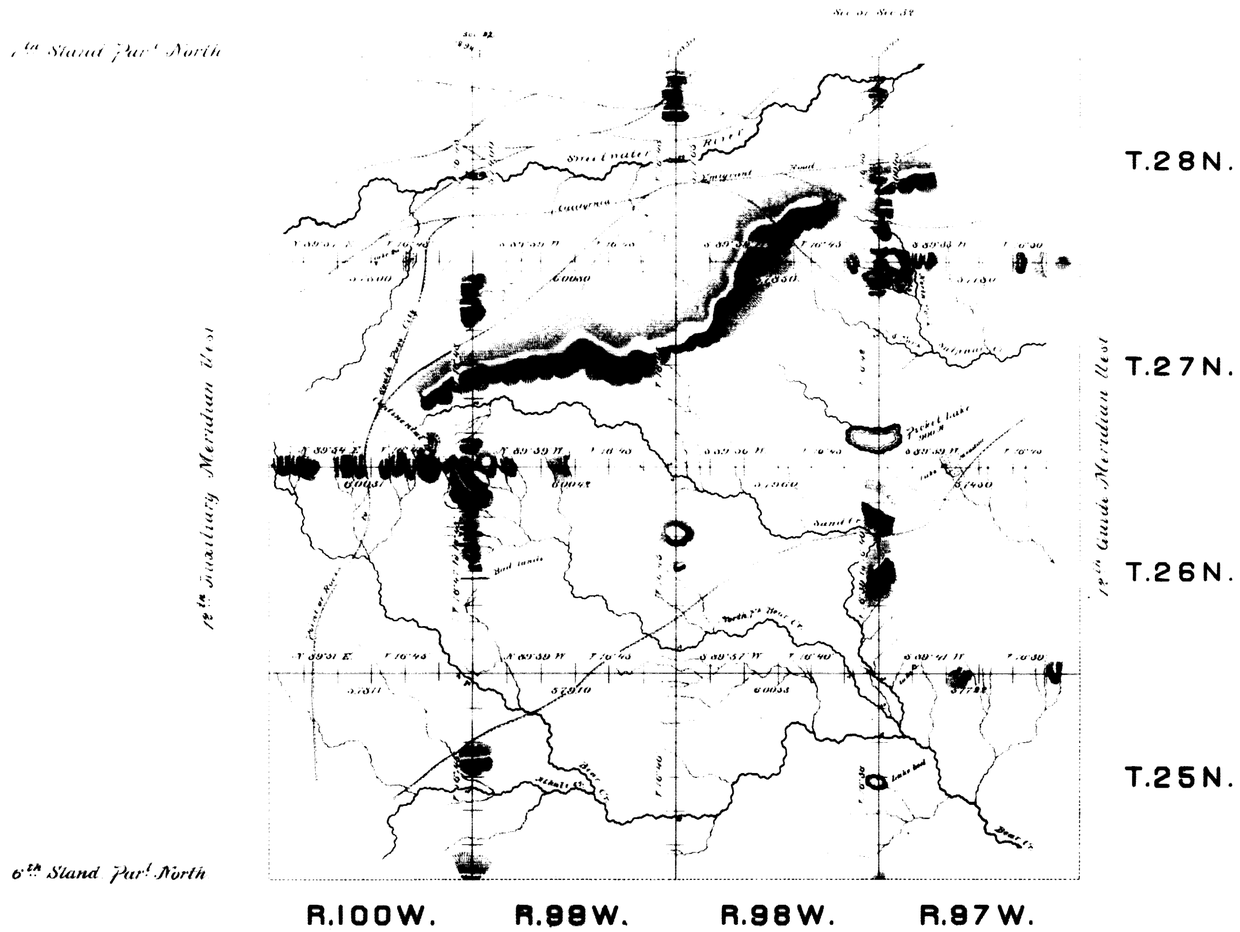

Surveys Designated	By whom surveyed	Date of contract	When surveyed.	Amt of surveys		
				mls	chs	lks
Exterior lines.	Joseph H. Fairfield	July 13, 1882	Sept 16 Oct 5, 1882	143	50	99
Connections	. . .	. . .	. .		52	69

I hereby certify that the above diagram of the Exterior lines of Tps. No. 25, 26, 27 & 28, Rgs No. 97, 98, 99 & 100 West of the 6th Principal Meridian, Wyoming Territory, is strictly conformable to the field notes of the survey thereof on file in this Office, which have been examined and approved.

Surveyor General's Office,
Cheyenne Wyo. May 10th 1883.

Edw. C. David
Sur. Gen.l

1459