20

19

2012

TOWNSHIP No. 28 NORTH, RANGE No. 100 WEST of the 6th Principal MERIDIAN.



Total number of Acres 22,540.19

Surveys Designated	By Whom Surveyed	Date of Contract	Amount of Surveys M.	Ch.	Lk.	When Surveyed	Magnetic Declination
S.P.E. Township lines	Joseph H. Fairfield	July 13, 1882	11	72	00	Oct. 4, & 5, 1882	16°48' East
Subdivisions	" "	" "	59	28	21	Oct. 7 13 1882	16°48' "
Connections	" "	" "	1	14	43	" "	
12th Aux. M.W.	Joseph H. Fairfield	July 13, 1882	6	70	22	Sept. 14, 1882	
7th Stand. P.N.	Wm. B. Yerby	April 2, 1877	5	77	16	June 14, 15, 1877	

The above Map of Township No. 28 North Range No. 100 West of the Sixth Principal Meridian Wyoming Territory is strictly conformable to the field notes of the survey thereof on file in this Office which have been examined and approved.

Surveyor General's Office.
Cheyenne Wyoming
May 15th 1883

Edw. C. David
Dep. Sur.

1462

28-100

(20)

Indexed

2008

15

12th AUXILIARY MERIDIAN WEST,

From the 5th to the 7th Standard Parallel N. in Tps 21 to 28 N. inclusive between Ranges 100 & 101

W. of the 6th Pr. Mer. Wyo. Ter.

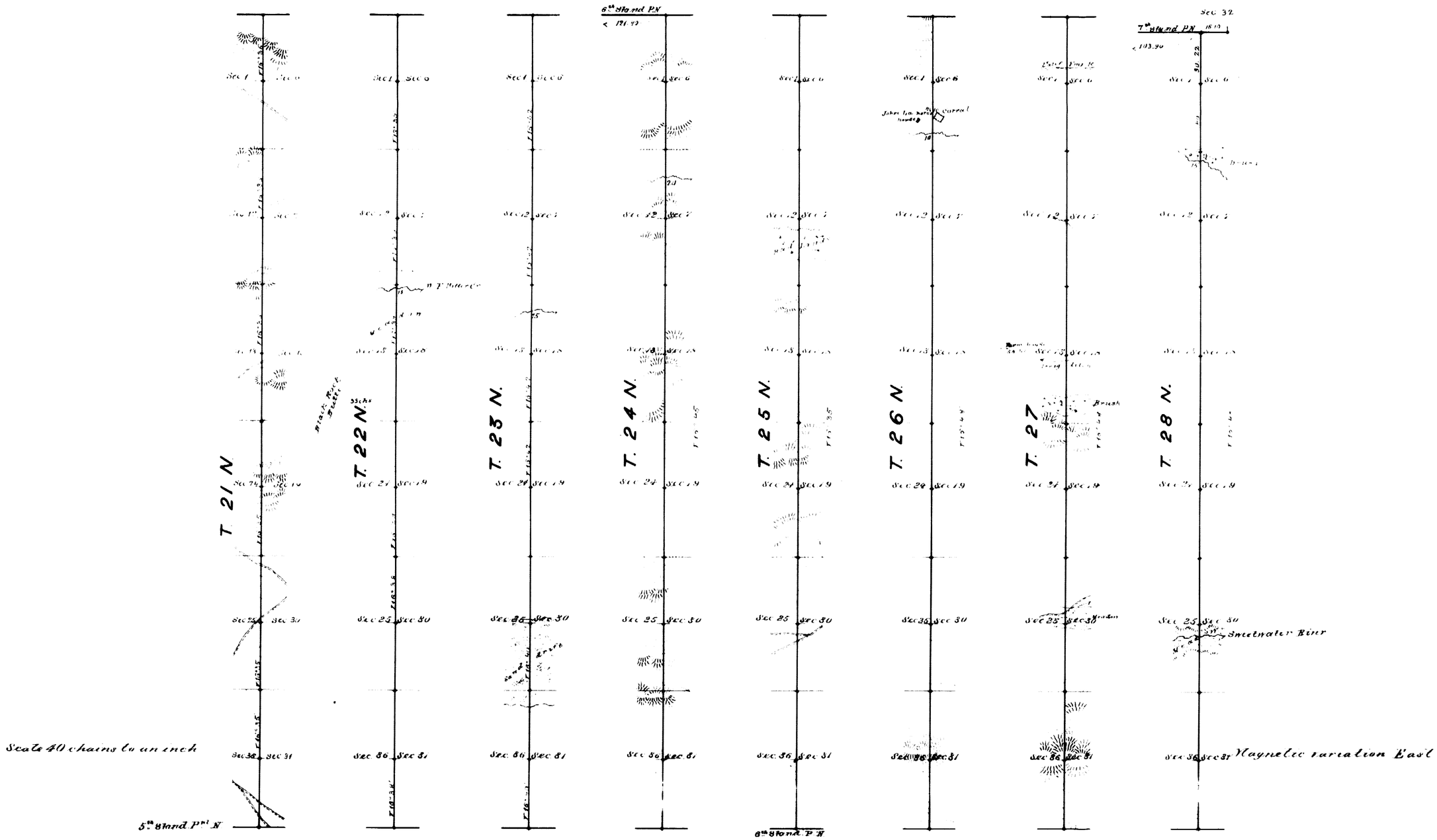

Surveys designated	By whom surveyed	Date of contract	Amount of surveys Mls. Chs. Lks.	When surveyed
12th Auxil. M.W.	Joseph H. Fairfield	July 13th 1882	47. 70. 22	Sept 4-14. 1882
Connections	" " "	" " "	16. 10	" " "

I hereby certify that the above diagram of the 12th Auxiliary Meridian West of the 6th Principal Meridian, from the 5th to the 7th Standard Parallel N. in Tps 21 to 28 N. inclusive between Ranges 100 & 101 in Wyoming Territory, is strictly conformable to the field notes of the survey thereof, on file in this office, which have been examined and approved.

Surveyor Generals Office
Cheyenne, Wyo. May. 10th 1883.

Edw. C. David
Surveyor General.

1458

(28)

2009

16

EXTERIOR LINES.

Magnetic Var. East. Scale 5 miles to 1 in.

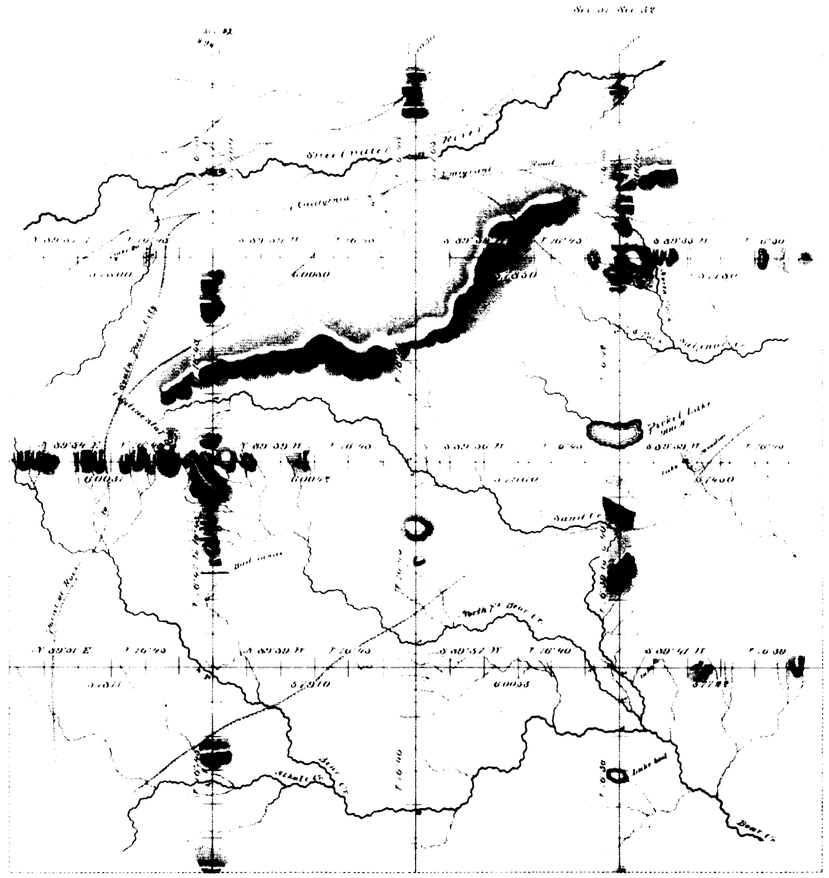

Surveys Designated	By whom surveyed	Date of contract	When surveyed.	Amt of surveys		
				mls.	chs.	lks.
Exterior lines	Joseph H. Fairfield	July 15, 1882	Sept 16 Oct 3, 1882	145	50	99
Connections	. . .	. . .	. .		52	69

I hereby certify that the above diagram of the Exterior lines of Tps. No. 25 26 27 & 28, Rgs. No. 97, 98, 99 & 100 West of the 6th Principal Meridian, Wyoming Territory, is strictly conformable to the field notes of the survey thereof on file in this Office, which have been examined and approved.

Surveyor Generals Office,
Cheyenne Wyo. May 10th 1883.

Edw. C. Davis
Surv. Gen'l

1459