3131

TOWNSHIP No. 28 NORTH. RANGE No. 101 WEST of the 6th Principal MERIDIAN.



Total number of Acres 23,363.57

Surveys Designated	By Whom Surveyed	Date of Contract	Amount of Surveys Mls	Chs	Lks	When Surveyed	Magnetic Declination
6th W. Township lines	J. L. Propst	May 14, 1883	11	63	83	Aug. 6, 1883	16°57 East
Subdivisions	" "	June 9th 1883	59	7	72	Aug 26-31 1883	16°55 " "
Connections	" "	" "		74	80	" "	
7th Gaud Pri. N.	W. B. Yerly	April 2, 1877	5	77	72	June 15, 1877	
12th Aux. M. W.	Geo. H. Fairfield	July 13, 1882	5	76	22	Sept 14, 1882	

The above Map of Township No. 28 North of Range No. 101 West of the Sixth Principal Meridian Wyoming Territory is strictly conformable to the field notes of the survey thereof on file in this Office, which have been examined and approved.

Surveyor General's Office
Cheyenne Wyoming
February 8th 1884

Edw. C. Davis
Sur. Genl.

1974

28-101

(25)

3169

56

EXTERIOR LINES

Scale 3 Miles to 1 inch. Magnetic Var East.

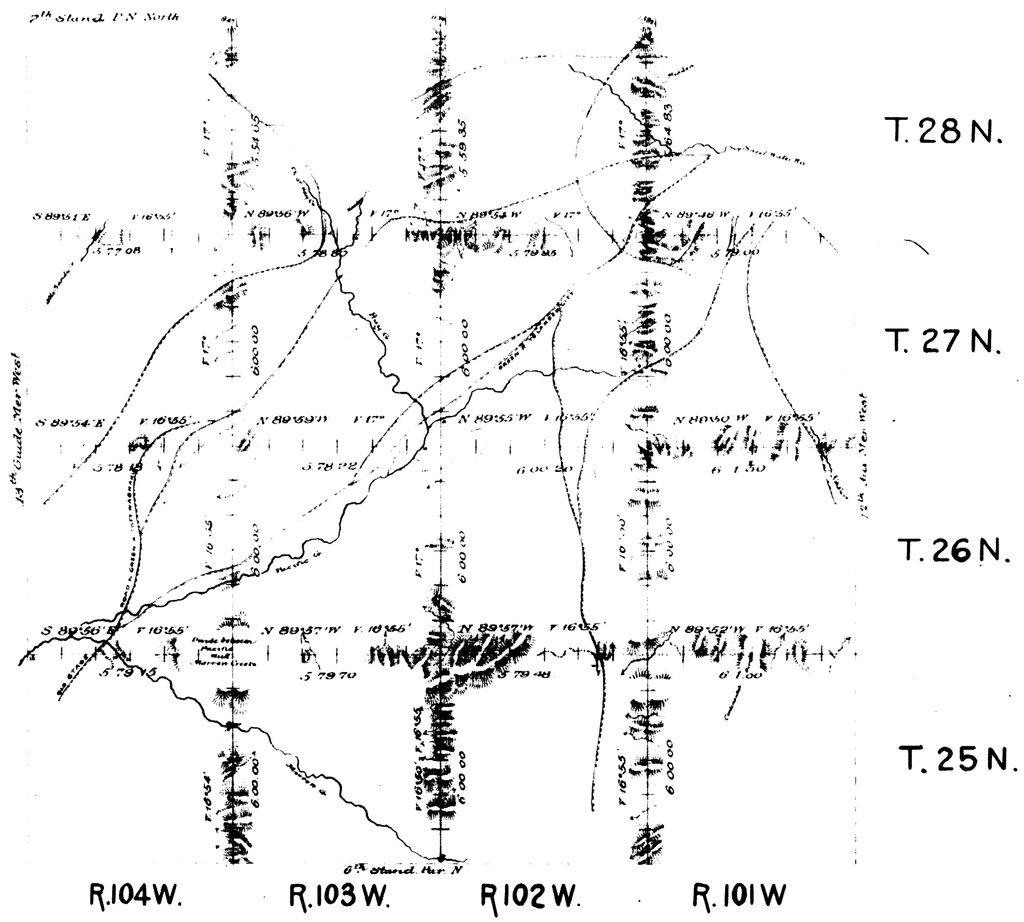

Surveys designated	By whom surveyed	Date of Contract	Amount of surveys Miles	Chs	Lks	When surveyed
Exterior lines	John L. Propst	May 14 1883	143	11	9	Aug 3 17 1883
Connections	" "	" "		5	3	" "

I hereby certify that the above diagram of the Exterior lines of Tps. 25, 26, 27 & 28 N. Ranges 101, 102, 103 & 104 W. of the 6th P.M. Wyo Terr is strictly conformable to the field notes of the survey thereof on file in this office which have been examined and approved.

Surveyor Generals Office
Cheyenne Wyo. Feb. 8th 1884

Edw. C. Davis
Surveyor General

1997

(20)

2008

12th AUXILIARY MERIDIAN WEST,

From the 5th to the 7th Standard Parallel N. in Tps 21 to 28 N. inclusive between Ranges 100 & 101

W. of the 6th Pr. Mer. Wyo. Ter.

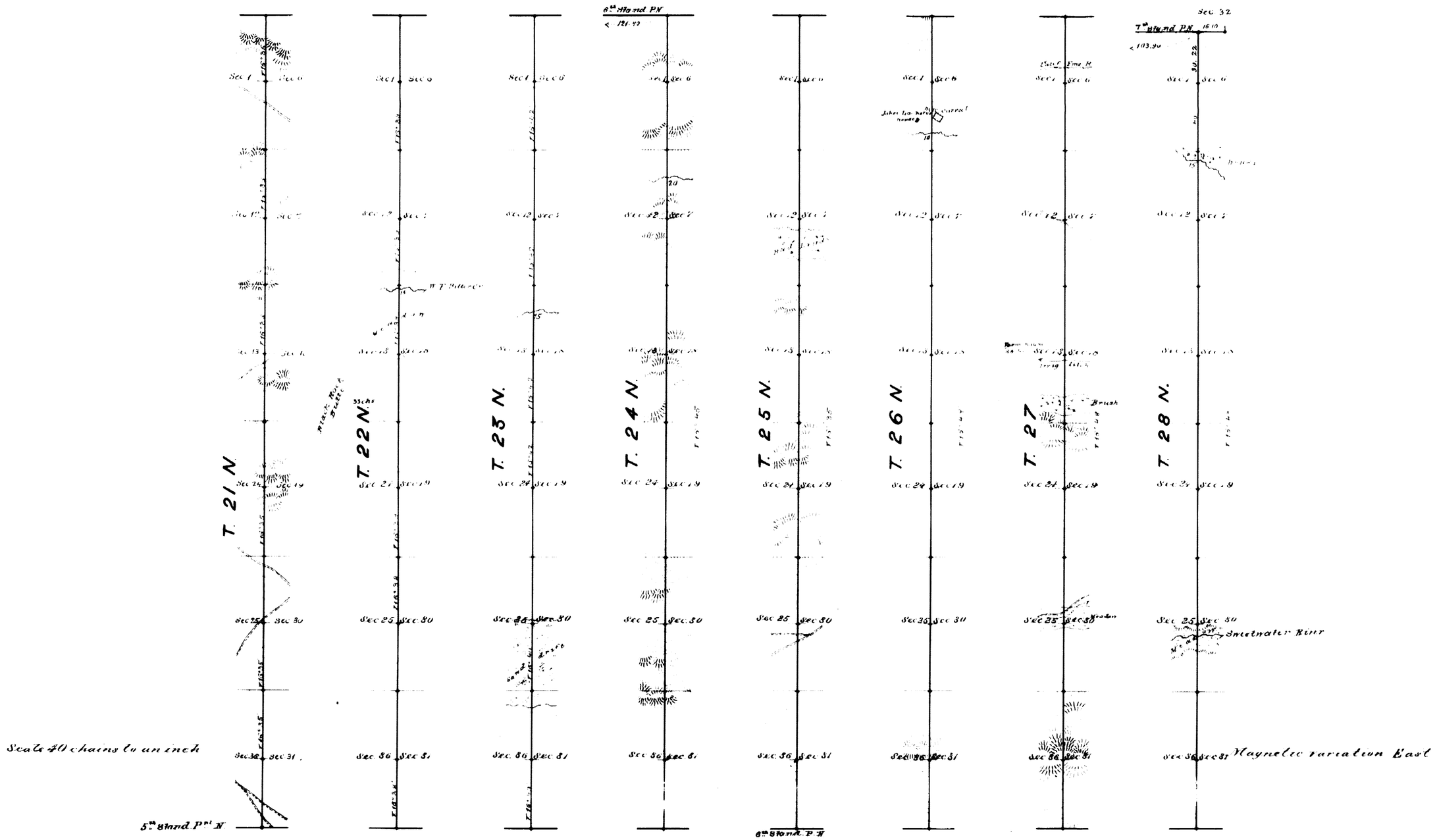

Surveys designated	By whom surveyed	Date of contract	Amounts surveyed	When surveyed
			Mi. Chs. Lks.	
12th Auxil. M.W.	Joseph H. Fairfield	July 13th 1882	87. 70. 22	Sept 4-14 1882
Connections	" "	" "	16. 10	" "

I hereby certify that the above diagram of the 12th Auxiliary Meridian West of the 6th Principal Meridian, from the 5th to the 7th Standard Parallel N. in Tps 21 to 28 N. inclusive between Ranges 100 & 101 in Wyoming Territory, is strictly conformable to the field notes of the survey thereof, on file in this office, which has been examined and approved.

Surveyor General's Office
Cheyenne, Wyo. May 10th 1883.

Edw. C. Davis
Surveyor General.

1458