7791 Click Here for Field Notes

ORIGINAL

# TOWNSHIP 28 NORTH, RANGE 92 WEST, OF THE SIXTH PRINCIPAL MERIDIAN, WYOMING.

## CORRECTIVE DEPENDENT RESURVEY

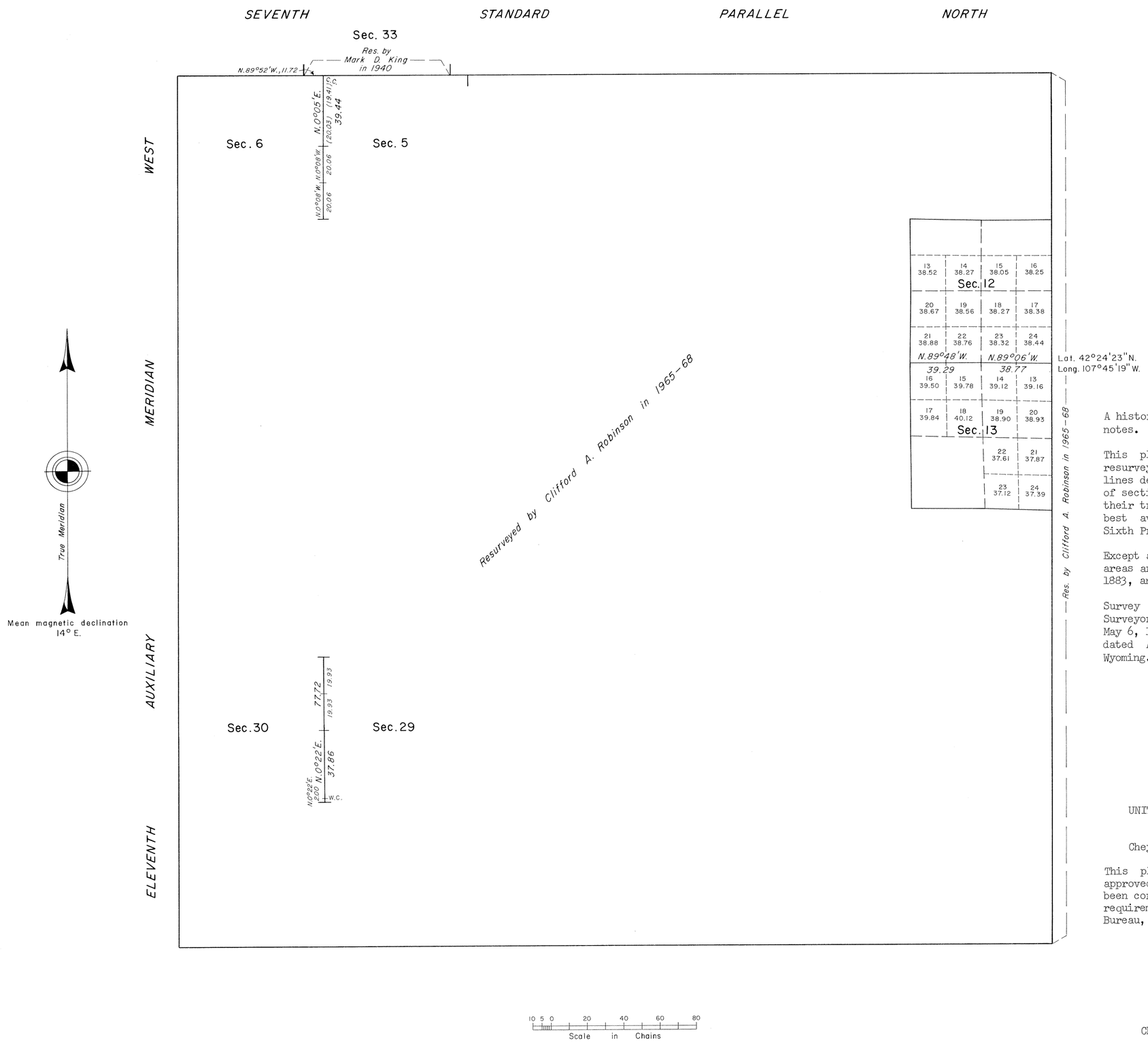


A history of surveys is contained in the field notes.

This plat represents the corrective dependent resurvey of a portion of the subdivisional lines designed to restore the $\frac{1}{4}$ section corners of sections 5 and 6, 12 and 13, and 29 and 30 in their true original locations according to the best available evidence, T. 28 N., R. 92 W., Sixth Principal Meridian, Wyoming.

Except as indicated hereon, the lottings and areas are as shown on the plat approved May 5, 1883, and the plat accepted November 3, 1969.

Survey executed by Dale C. Wilson, Cadastral Surveyor, beginning May 5, 1981, and completed May 6, 1981, pursuant to Special Instructions dated April 28, 1981, for Group No. 426, Wyoming.

UNITED STATES DEPARTMENT OF THE INTERIOR
BUREAU OF LAND MANAGEMENT

Cheyenne, Wyoming February 20, 1987

This plat is strictly conformable to the approved field notes, and the survey, having been correctly executed in accordance with the requirements of law and the regulations of this Bureau, is hereby accepted.

For the Director

Richard L. Pakes

Chief Cadastral Surveyor for Wyoming

W.H.B.

1380 B

7084

ORIGINAL

# TOWNSHIP 28 NORTH, RANGE 92 WEST OF THE SIXTH PRINCIPAL MERIDIAN, WYOMING.

## DEPENDENT RESURVEY

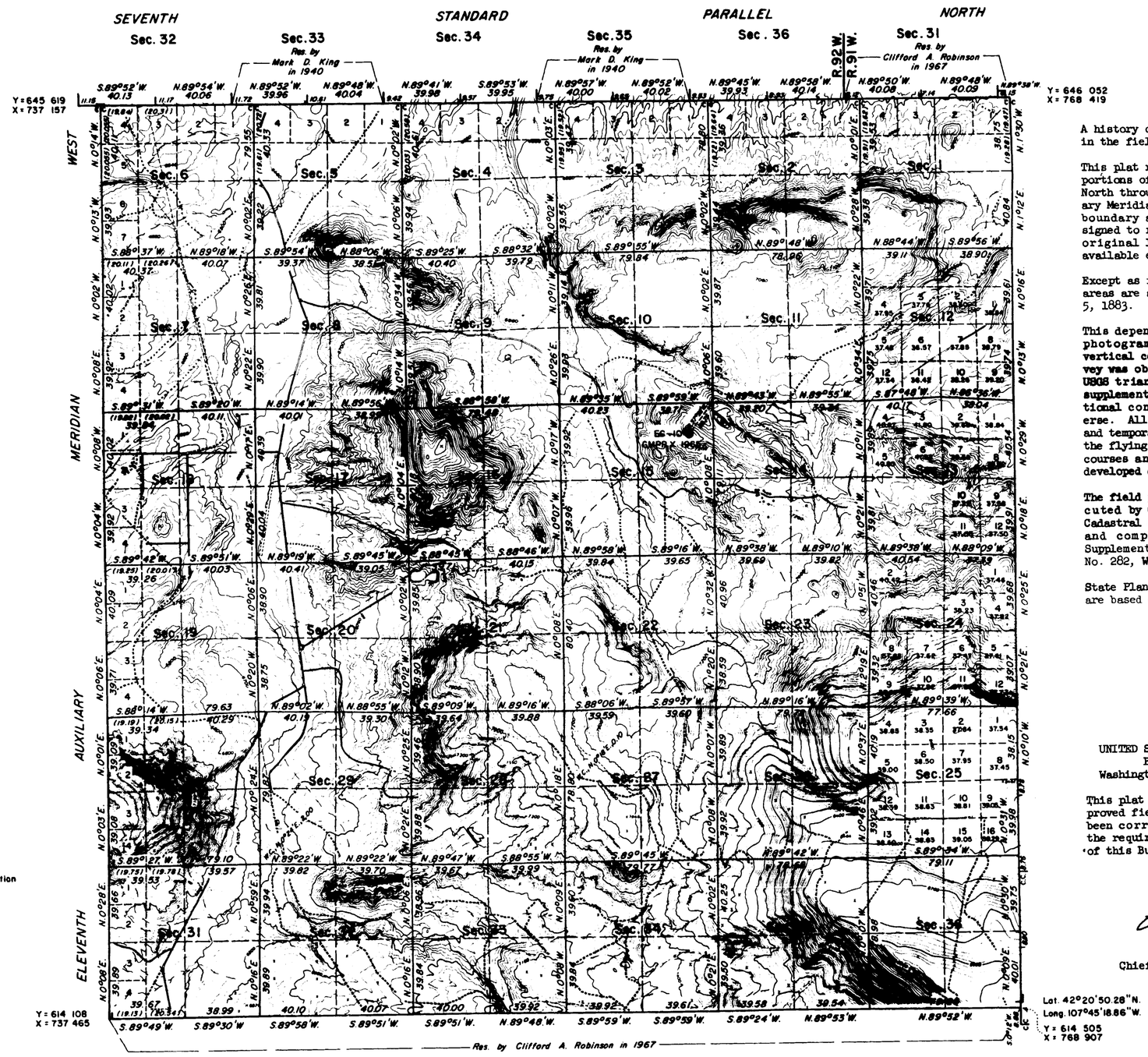


A history of previous surveys is contained in the field note record.

This plat represents a dependent resurvey of portions of the Seventh Standard Parallel North through R. 92 W., the Eleventh Auxiliary Meridian West through T. 28 N., the east boundary and the subdivisional lines, designed to restore the corners in their true original locations according to the best available evidence.

Except as indicated hereon, the lottings and areas are as shown on the plat approved May 5, 1883.

This dependent resurvey was performed by photogrammetric methods. Horizontal and vertical control for the area of this resurvey was obtained from existing USC&GS and USGS triangulation stations, and further supplemented by the establishment of additional control stations by electronic traverse. All control points, found corners, and temporary points were targeted prior to the flying of the aerial photography. All courses and distances between corners were developed directly from the photography.

The field phases of this resurvey were executed by Clifford A. Robinson, Supervisory Cadastral Surveyor, beginning July 26, 1965, and completed June 14, 1968, pursuant to Supplemental Special Instructions for Group No. 282, Wyoming, dated July 1, 1965.

State Plane Coordinates shown on this plat are based on the Wyoming West Central Zone.

UNITED STATES DEPARTMENT OF THE INTERIOR
BUREAU OF LAND MANAGEMENT
Washington, D. C. November 3, 1969

This plat is strictly conformable to the approved field notes, and the survey, having been correctly executed in accordance with the requirements of law and the regulations of this Bureau, is hereby accepted.

For the Director

Clark I. Gumm

Chief, Division of Cadastral Survey

0 5 10 20 40 80
SCALE IN CHAINS

Area Resurveyed 22,920.57 Acres

W.H.B.

28-92

1380 A

(19)

100

1882

# TOWNSHIP No. 28 NORTH, RANGE No. 92 WEST of the 6th Principal MERIDIAN.

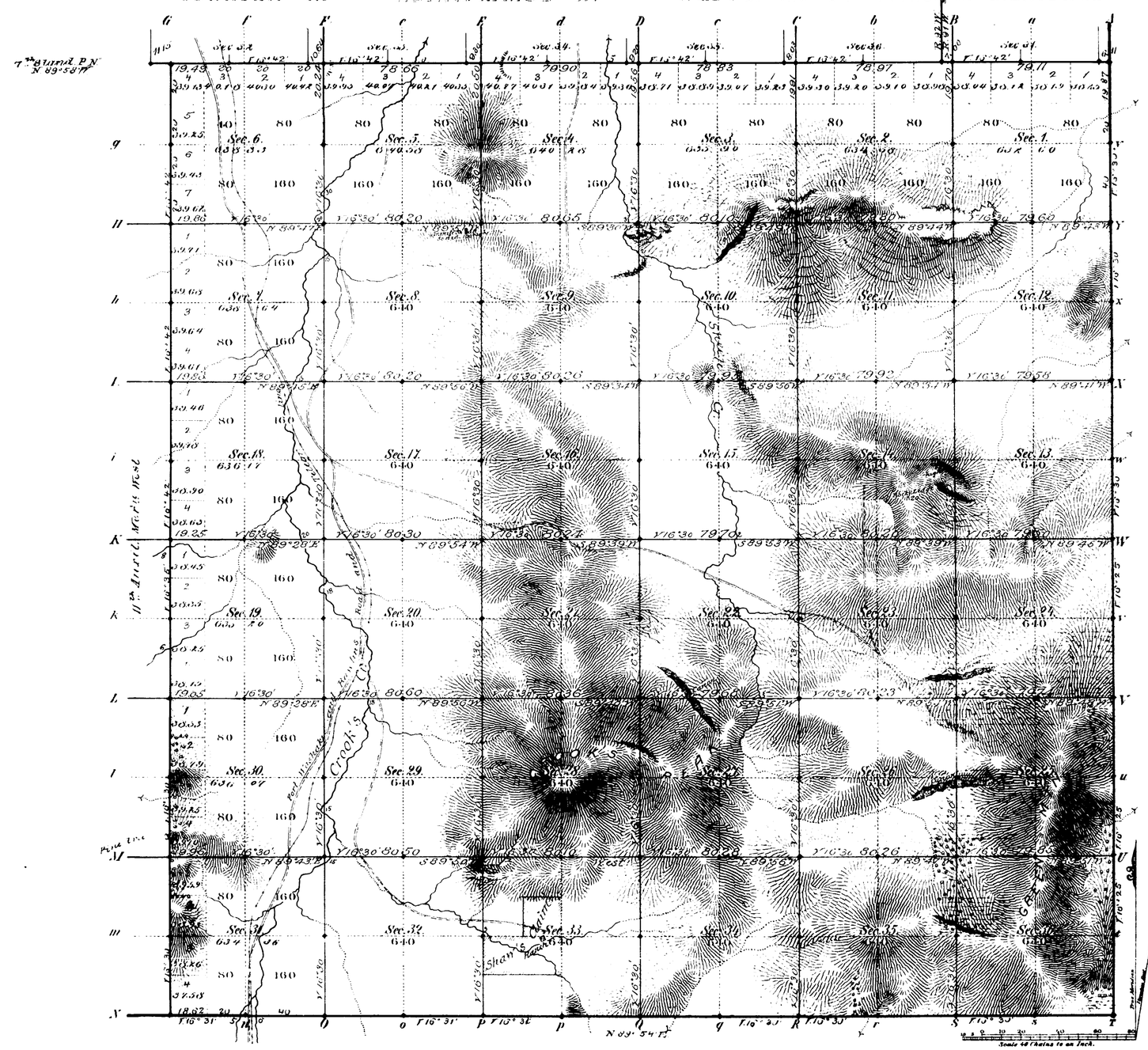


Total number of Acres 2300.71

| | Surveys Designated | By Whom Surveyed | Date of Contract | Amount of Surveys Mi. | Ch. | Lks. | When Surveyed | Magnetic Declination |
|---|---|---|---|---|---|---|---|---|
| S. | Township lines | Robert H. Black | May 31, 1882 | 11 | 78 | 49 | Aug. 24, 25, 1882 | 15° 24' E. of L. |
| | Subdivisions | " " | July 13, 1882 | 59 | 79 | 63 | Nov. 14-19, 1882 | 16° 30' " |
| | Connections | " " | " " | | 44 | 07 | | |
| | 7th Stand. P.N. | Charles H. Harris | May 24, 1882 | 5 | 74 | 96 | June 10, 1882 | |
| | 11th Aux. N.W. | " " | " " | 4 | 44 | 33 | June 14, 1882 | |

The above Map of Township No. 28 North, Range No. 92 West of the Sixth Principal Meridian Wyoming Territory is strictly conformable to the field notes of the survey thereof on file in this Office, which have been examined and approved

Surveyor General's Office,
Cheyenne, Wyoming
May 5th 1883

Edw. C. Davis
Dep. Surv. Gen.l

A. Gast & Co. St Louis Mo.

1380

28-92

7668

Sur. No. 716 Sheet 1 of 7

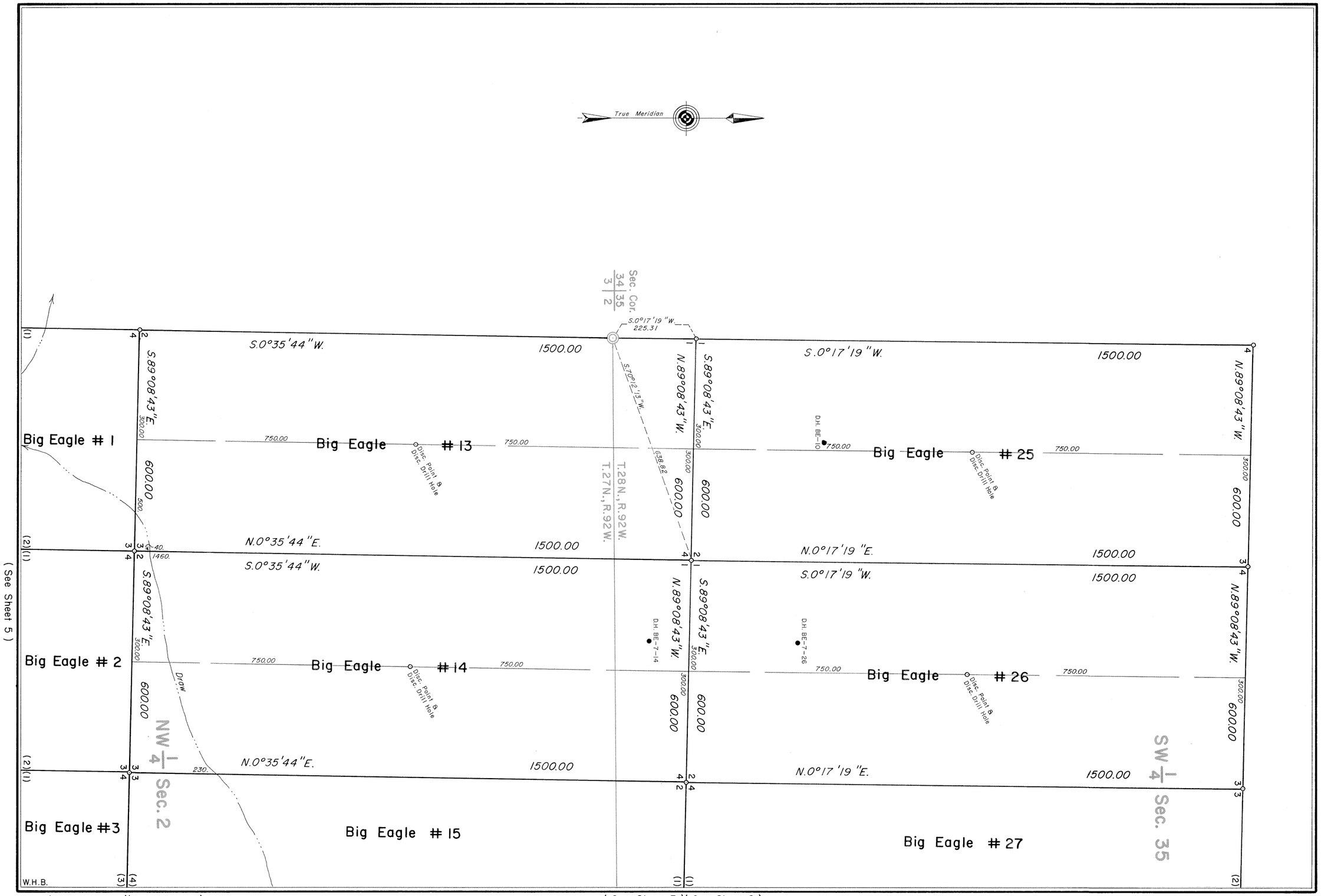


716-1

7669



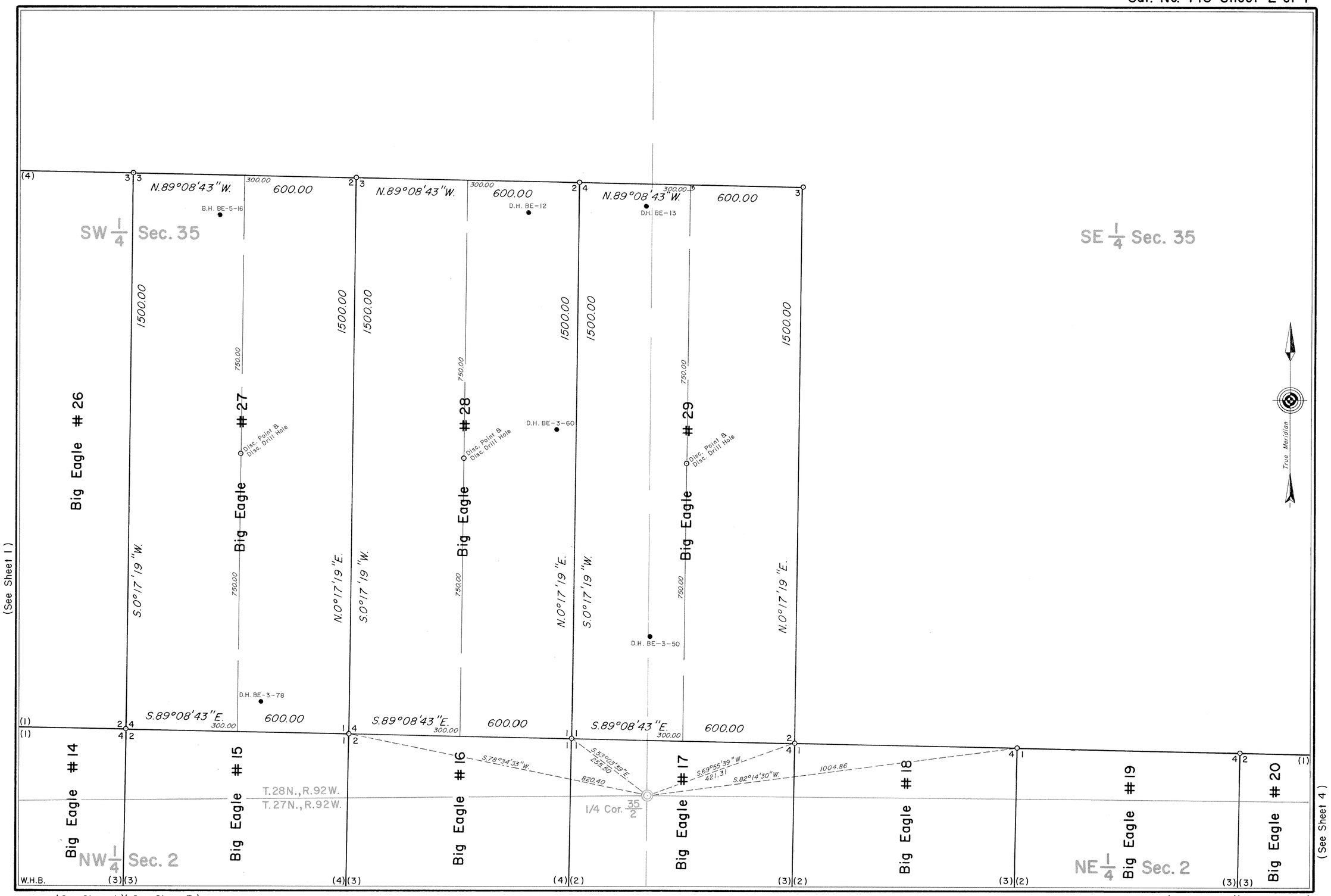
SW 1/4 Sec. 35
SE 1/4 Sec. 35
NW 1/4 Sec. 2
NE 1/4 Sec. 2
N.89°08'43"W.
S.89°08'43"E.
S.0°17'19"W.
N.0°17'19"E.
600.00
300.00
1500.00
750.00
B.H. BE-5-16
D.H. BE-12
D.H. BE-13
D.H. BE-3-60
D.H. BE-3-50
D.H. BE-3-78
Disc. Point & Disc. Drill Hole
Big Eagle # 26
Big Eagle # 27
Big Eagle # 28
Big Eagle # 29
Big Eagle # 14
Big Eagle # 15
Big Eagle # 16
Big Eagle # 17
Big Eagle # 18
Big Eagle # 19
Big Eagle # 20
S.78°34'33"W.
820.40
S.53°03'39"E.
255.50
S.69°55'39"W.
421.31
S.82°14'30"W.
1004.86
1/4 Cor. 35/2
T.28N., R.92W.
T.27N., R.92W.
True Meridian
W.H.B.
(See Sheet 1)
(See Sheet 4)
(See Sheet 1)(See Sheet 3)
(See Sheet 3)(See Sheet 4)

716-2

7670

( See Sheet 1 )( See Sheet 2 )

Sur. No. 716 Sheet 3 of 7

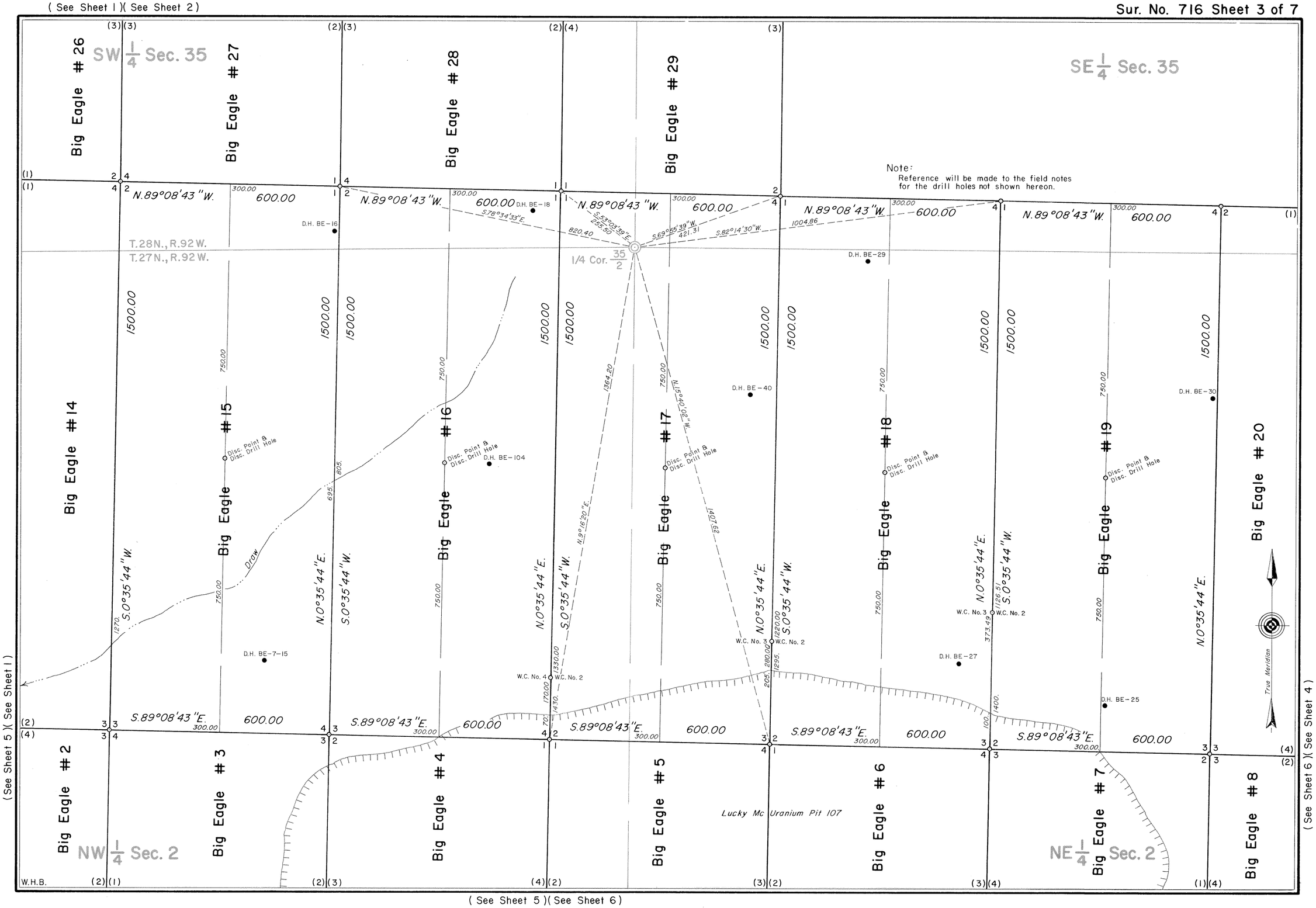


( See Sheet 5 )( See Sheet 1 )

( See Sheet 6 )( See Sheet 4 )

( See Sheet 5 )( See Sheet 6 )

716-3

7671



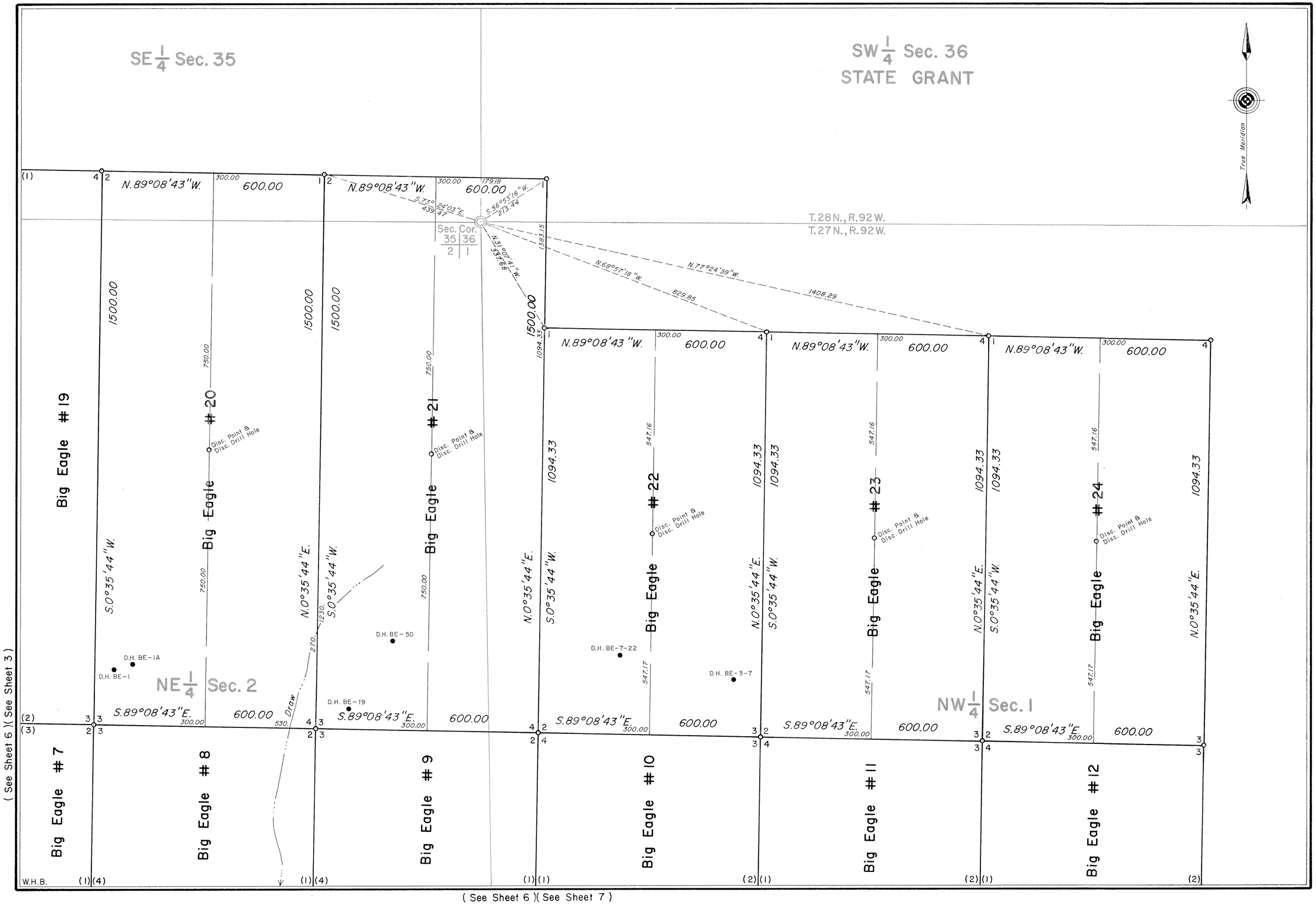
SE 1/4 Sec. 35
SW 1/4 Sec. 36
STATE GRANT
True Meridian
T.28N., R.92W.
T.27N., R.92W.
Sec. Cor. 35 36 / 2 1
N.89°08'43"W. 600.00
S.73° 24'03"E. 439.41
S.56°05'16"W. 213.44
N.31°07'41"W. 33.88
N.68°57'18"W. 829.85
N.77°24'39"W. 1408.29
1383.15
1094.33
1500.00
179.18
300.00
750.00
547.16
547.17
1230
270
530
Big Eagle #19
Big Eagle #20
Big Eagle #21
Big Eagle #22
Big Eagle #23
Big Eagle #24
Big Eagle #7
Big Eagle #8
Big Eagle #9
Big Eagle #10
Big Eagle #11
Big Eagle #12
Disc. Point & Disc. Drill Hole
S.0°35'44"W.
N.0°35'44"E.
S.0°35'44"W.
N.0°35'44"E.
S.0°35'44"W.
N.0°35'44"E.
S.0°35'44"W.
N.0°35'44"E.
S.0°35'44"W.
N.0°35'44"E.
S.0°35'44"W.
N.0°35'44"E.
D.H. BE-1A
D.H. BE-1
D.H. BE-50
D.H. BE-19
D.H. BE-7-22
D.H. BE-3-7
NE 1/4 Sec. 2
NW 1/4 Sec. 1
Draw
S.89°08'43"E. 300.00 600.00
W.H.B.
(See Sheet 6)(See Sheet 3)
(See Sheet 6)(See Sheet 7)

716-4

7672



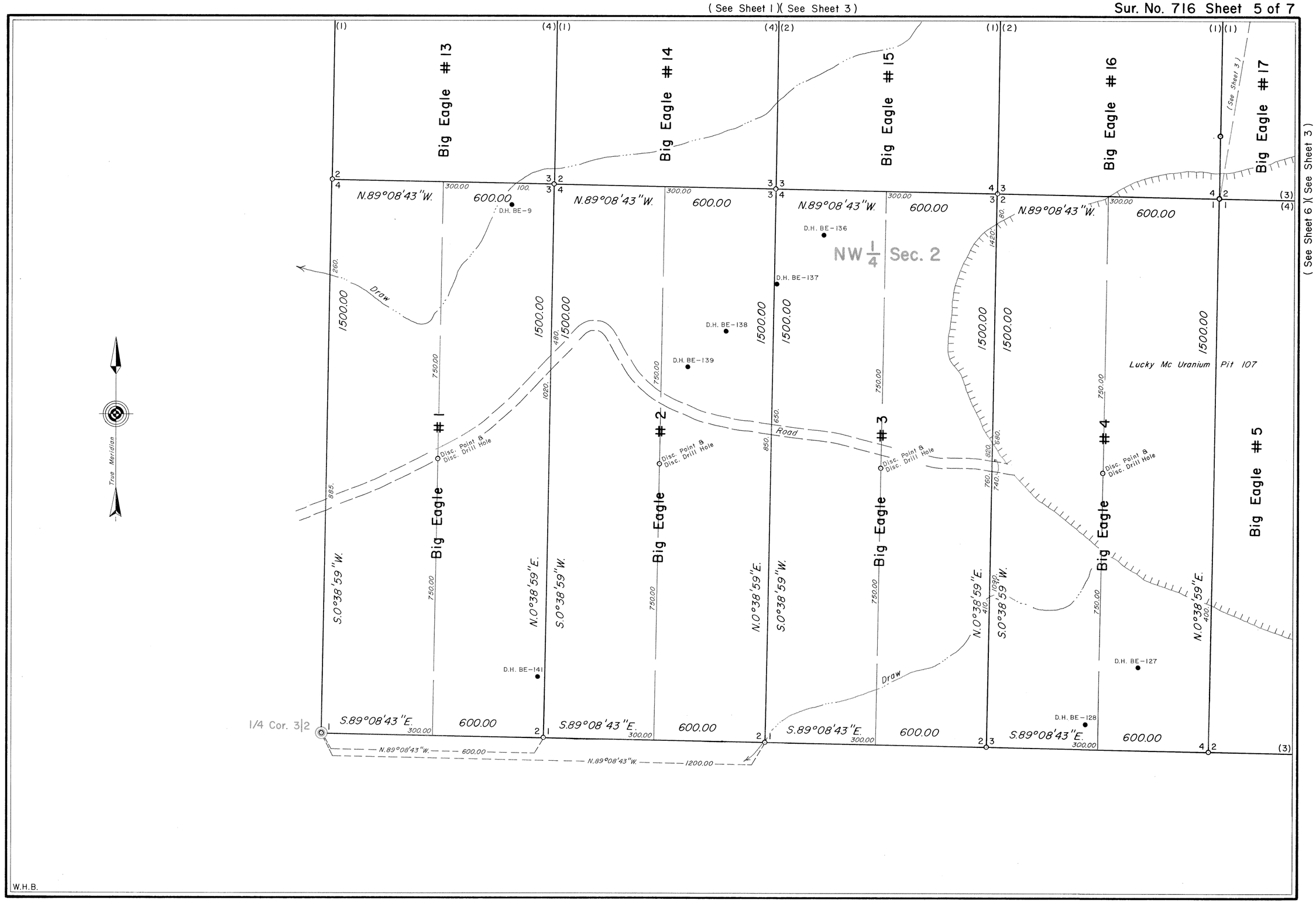
Big Eagle # 13
Big Eagle # 14
Big Eagle # 15
Big Eagle # 16
Big Eagle # 17
Big Eagle # 1
Big Eagle # 2
Big Eagle # 3
Big Eagle # 4
Big Eagle # 5
NW 1/4 Sec. 2
Lucky Mc Uranium Pit 107
Draw
Road
Disc. Point & Disc. Drill Hole
D.H. BE-9
D.H. BE-136
D.H. BE-137
D.H. BE-138
D.H. BE-139
D.H. BE-141
D.H. BE-127
D.H. BE-128
N.89°08'43"W.
S.89°08'43"E.
S.0°38'59"W.
N.0°38'59"E.
600.00
1500.00
750.00
300.00
1/4 Cor. 3|2
True Meridian
( See Sheet 3 )
( See Sheet 6 )( See Sheet 3 )
W.H.B.

716-5

7673



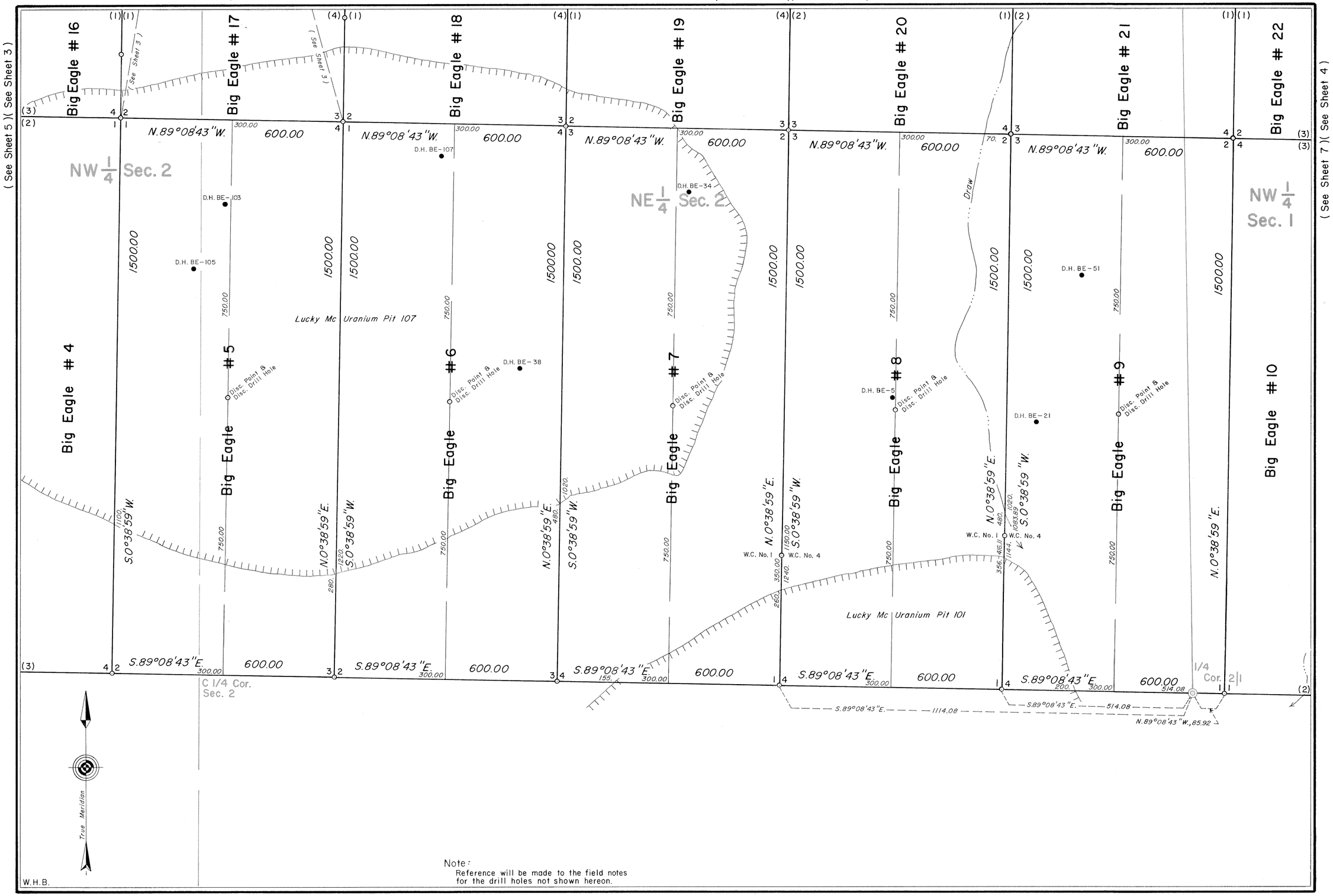


Note:
Reference will be made to the field notes for the drill holes not shown hereon.

716-6

7674



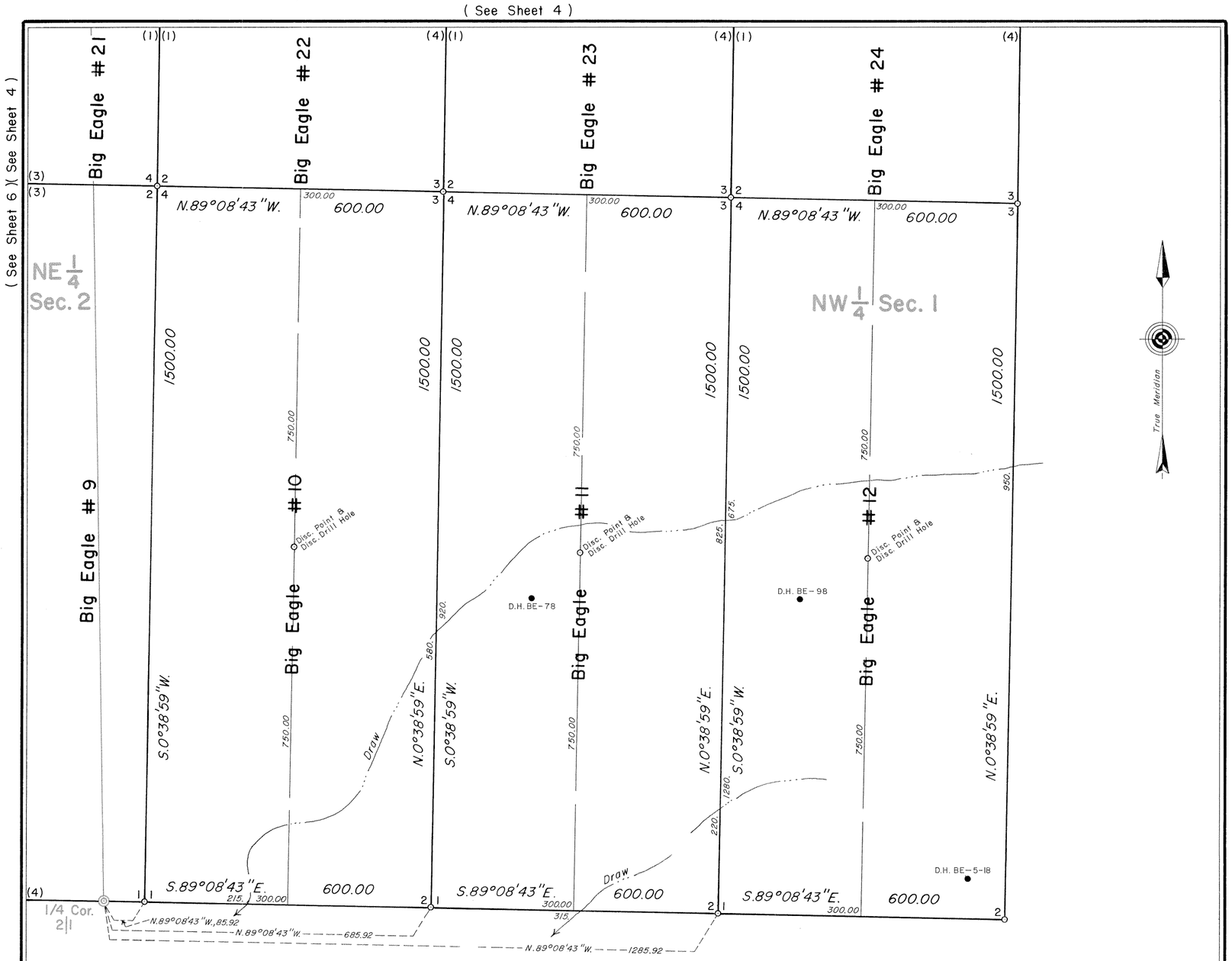


Note:
Reference will be made to the field notes for the drill holes not shown hereon.

W.H.B.

# MINERAL SURVEY No. 716 WYOMING

CLAIM OF

PATHFINDER MINES CORPORATION

KNOWN AS THE

Big Eagle #1 to #29 Lodes

SITUATE IN
Secs. 35 & 36, T.28N., R.92W., 6th P.M.
Secs. 1 & 2, T.27N., R.92W., 6th P.M.
FREMONT COUNTY
Lat. 42°20'26"N., Long. 107°46'30"W.,
at Cor. No.4, Big Eagle # 9

0 50 100 200 300 400 500 600
Feet
Magnetic Declination, 15° East.

Surveyed, Feb. 15 to April 15, 1978
By Duane Fehringer, Mineral Surveyor.

*UNITED STATES DEPARTMENT OF THE INTERIOR*
*BUREAU OF LAND MANAGEMENT*

*Cheyenne, Wyoming* *February 7, 1984*

*I hereby certify that this plat of Mineral Survey No. 716, Wyoming, is strictly conformable to the field notes of said survey which have been examined and approved.*

Richard L. Parker

*Chief, Branch of Cadastral Survey*

716-7

7452

Sur. No. 710 Sheet 1 of 3

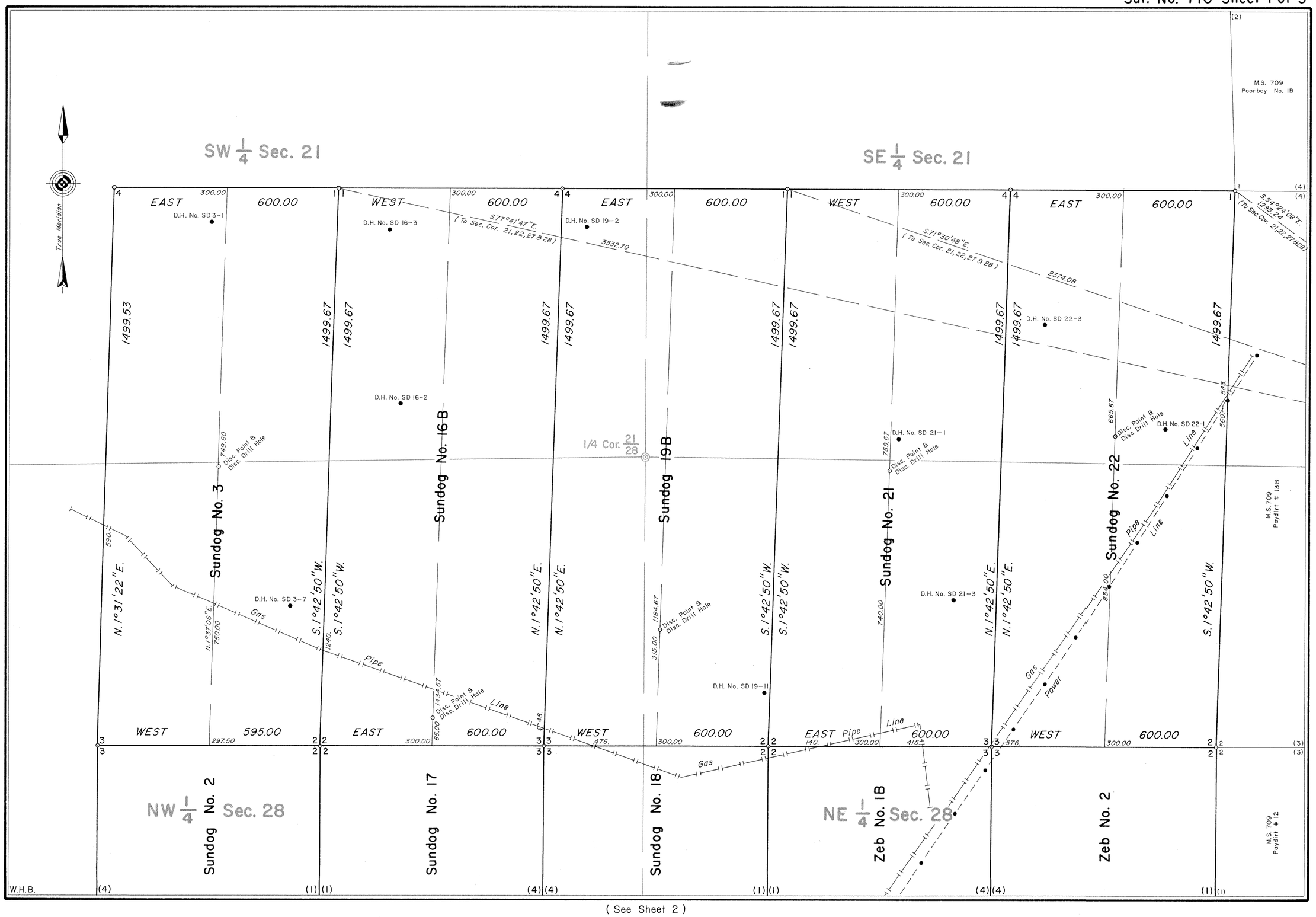


( See Sheet 2 )

710-1

7453

( See Sheet 1 )



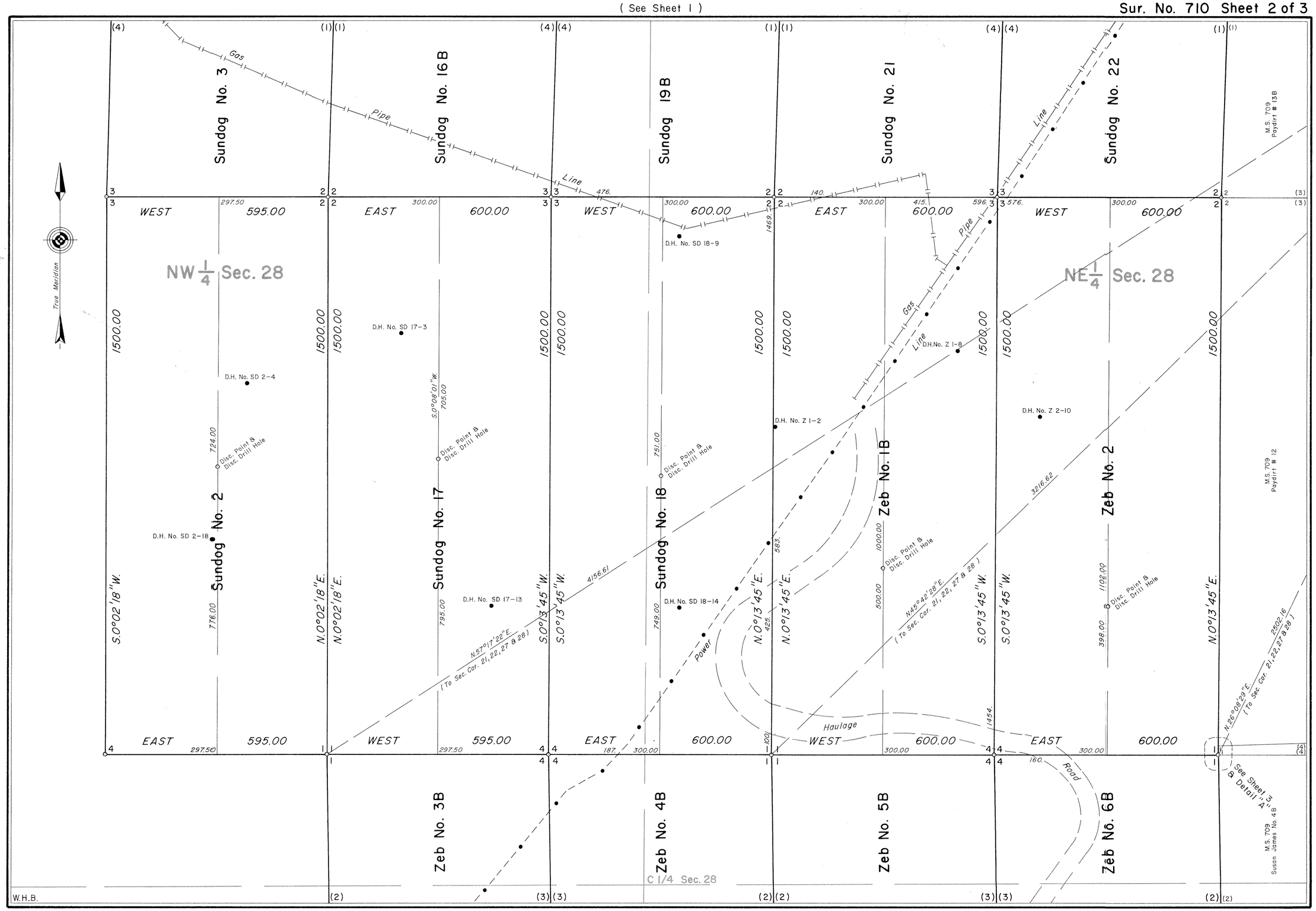


( See Sheet 3 )

710-2

7454



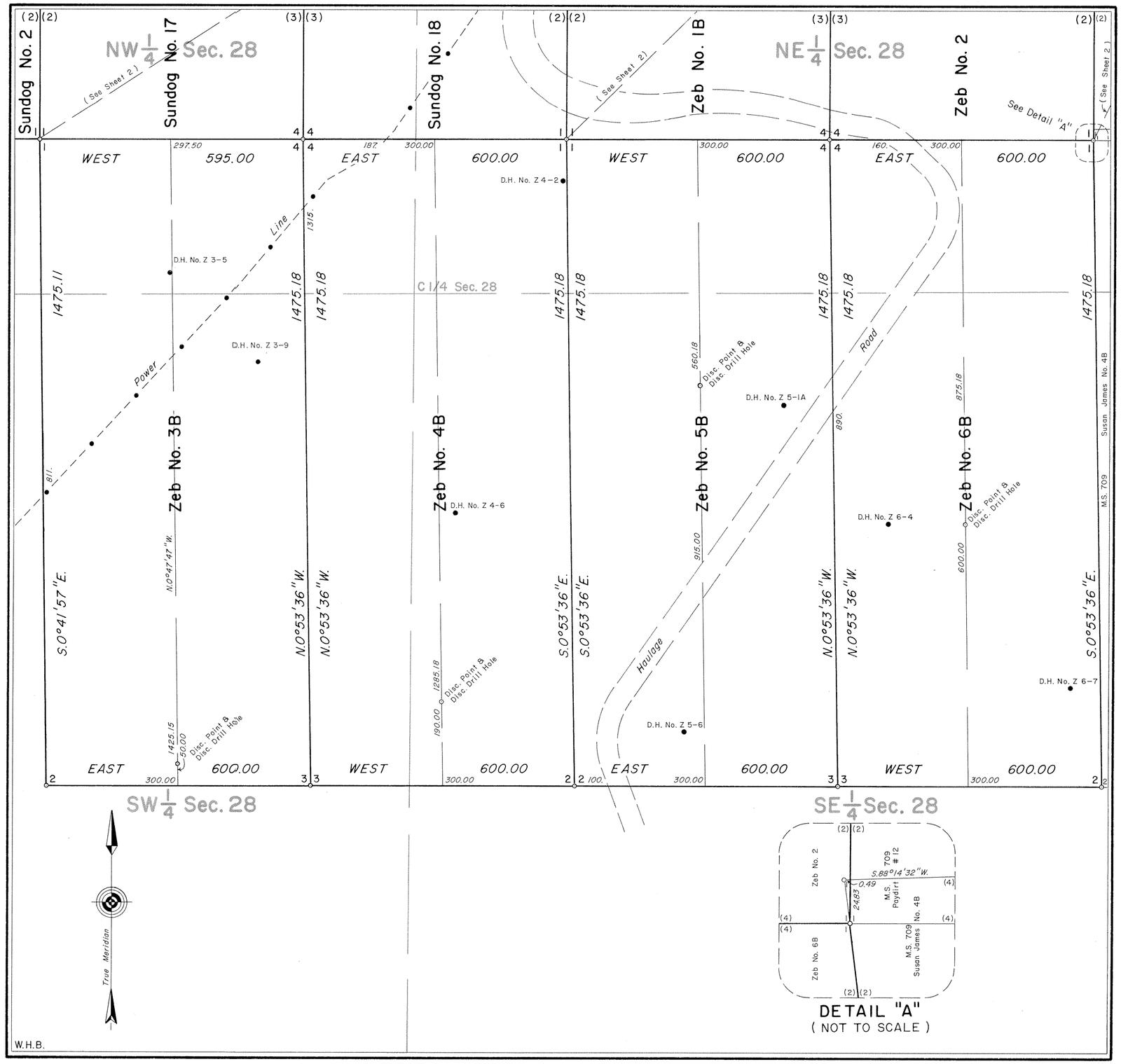


# MINERAL SURVEY No. 710 WYOMING

CLAIM OF

WESTERN NUCLEAR, INC.

KNOWN AS THE

Sundog Nos. 2, 3, 16B, 17, 18, 19B, 21 & 22 AND Zeb Nos. 1B, 2 & 3B to 6B LODES

SITUATE IN

Secs. 21 & 28, T.28N., R.92W., 6th P.M.
FREMONT COUNTY
Lat. 42°22'00"N., Long. 107°49'18"W.,
at Cor. No. 2, Zeb No. 4B

0 50 100 200 300 400 500 600
Feet

Magnetic Declination, 15°15' East.

Surveyed, June 1, 1977 to February 15, 1979
By Duane Fehringer, Mineral Surveyor.

*UNITED STATES DEPARTMENT OF THE INTERIOR*
*BUREAU OF LAND MANAGEMENT*

*Cheyenne, Wyoming* *August 30, 1979*

*I hereby certify that this plat of Mineral Survey No. 710, Wyoming, is strictly conformable to the field notes of said survey which have been examined and approved.*

Richard L. Oakes
*Chief, Branch of Cadastral Survey*

710-3

7448

Sur. No. 709 Sheet 1 of 4

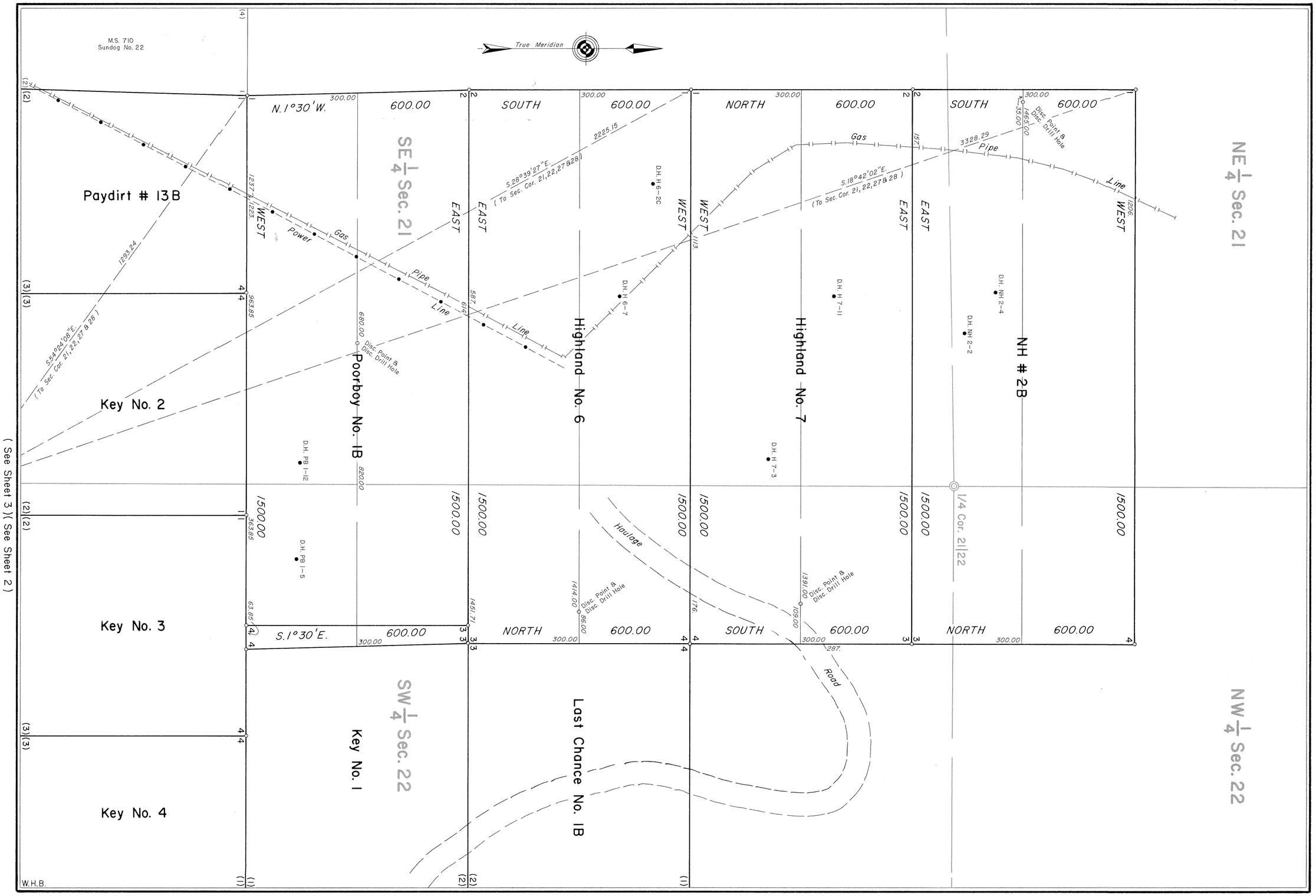


( See Sheet 3 )( See Sheet 2 )

( See Sheet 2 )

709 – 1

7449

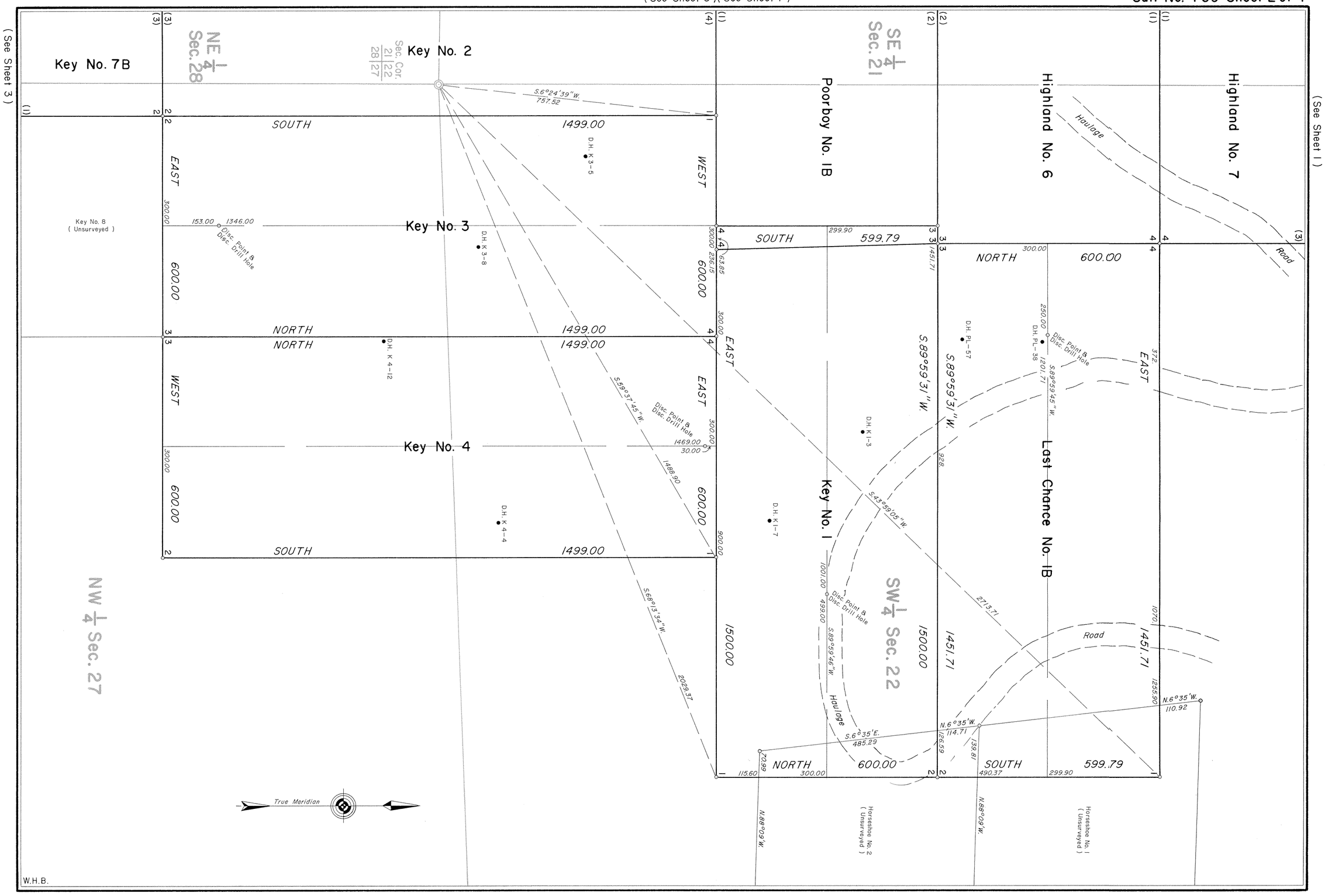
(See Sheet 3)(See Sheet 1)
Sur. No. 709 Sheet 2 of 4
(See Sheet 3)
(See Sheet 1)
Key No. 7B
NE 1/4 Sec. 28
Sec. Cor. 21 22 28 27
Key No. 2
S.6°24'39"W.
757.52
SE 1/4 Sec. 21
Poorboy No. 1B
Highland No. 6
Highland No. 7
Haulage
Road
Key No. 8 (Unsurveyed)
Key No. 3
Key No. 4
Key No. 1
Last Chance No. 1B
SW 1/4 Sec. 22
NW 1/4 Sec. 27
SOUTH
NORTH
EAST
WEST
1499.00
600.00
599.79
1451.71
1500.00
153.00
1346.00
Disc. Point & Disc. Drill Hole
D.H. K 3-5
D.H. K 3-8
D.H. K 4-12
D.H. K 4-4
D.H. K 1-7
D.H. K 1-3
D.H. PL-57
D.H. PL-38
S.89°59'31"W.
S.59°37'45"W.
S.43°59'05"W.
S.68°13'34"W.
2029.37
2713.71
S.89°59'46"W.
S.6°35'E.
485.29
N.6°35'W.
114.71
110.92
N.88°09'W.
Horseshoe No. 2 (Unsurveyed)
Horseshoe No. 1 (Unsurveyed)
True Meridian
W.H.B.

709-2

7450



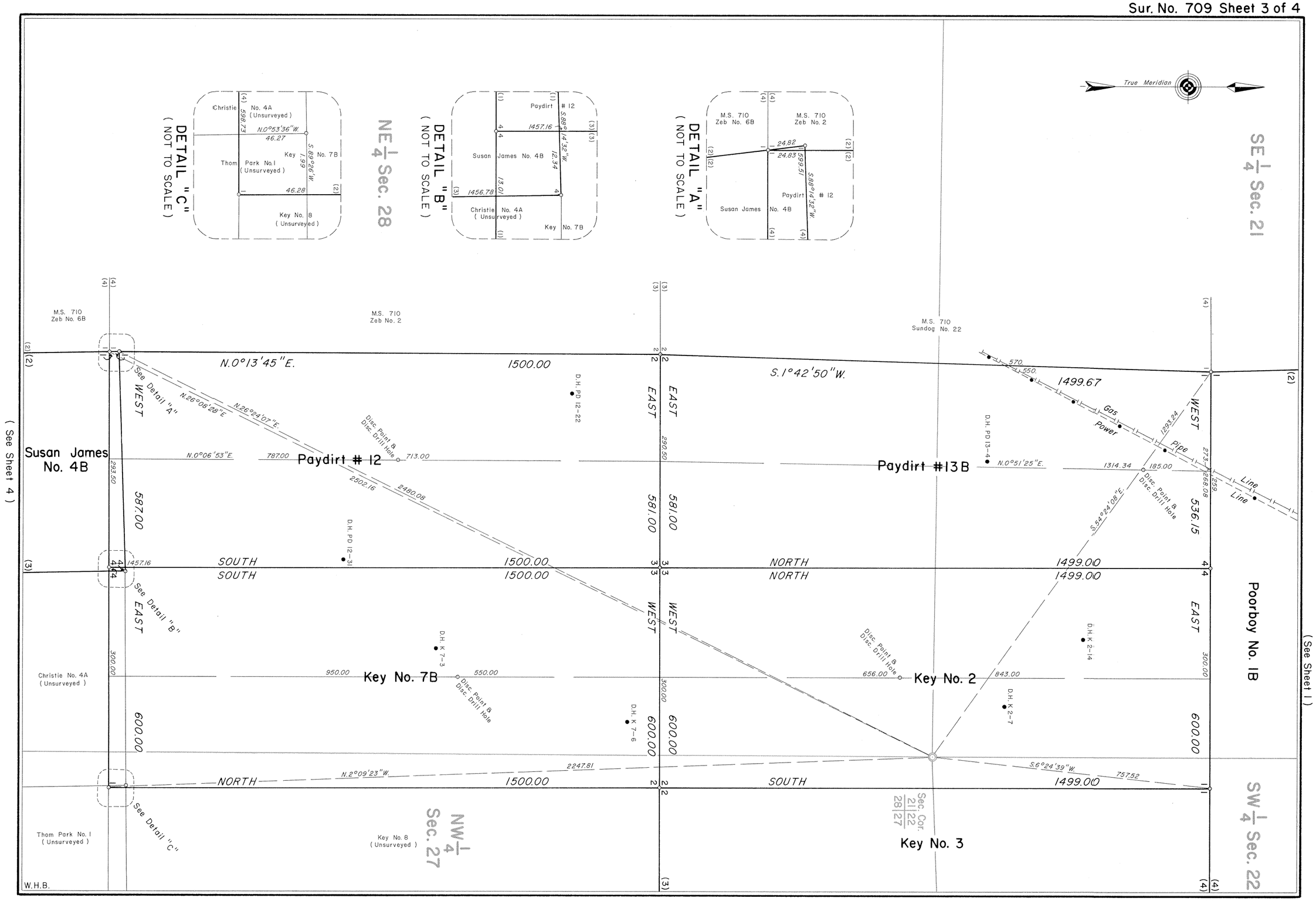
True Meridian
SE 1/4 Sec. 21
DETAIL "A"
( NOT TO SCALE )
M.S. 710
Zeb No. 6B
M.S. 710
Zeb No. 2
Paydirt # 12
Susan James No. 4B
DETAIL "B"
( NOT TO SCALE )
Paydirt # 12
Susan James No. 4B
Christie No. 4A
( Unsurveyed )
Key No. 7B
NE 1/4 Sec. 28
DETAIL "C"
( NOT TO SCALE )
Christie No. 4A
( Unsurveyed )
Thom Park No. I
( Unsurveyed )
Key No. 7B
Key No. 8
( Unsurveyed )
M.S. 710
Zeb No. 6B
M.S. 710
Zeb No. 2
M.S. 710
Sundog No. 22
N.0°13'45"E.
1500.00
S.1°42'50"W.
1499.67
Gas
Power
Pipe
Line
Line
See Detail "A"
See Detail "B"
See Detail "C"
WEST
EAST
Susan James
No. 4B
Paydirt # 12
Paydirt #13B
Poorboy No. IB
Key No. 7B
Key No. 2
Key No. 3
Key No. 8
( Unsurveyed )
Thom Park No. I
( Unsurveyed )
Christie No. 4A
( Unsurveyed )
SOUTH
NORTH
1500.00
1499.00
587.00
581.00
536.15
600.00
300.00
293.50
290.50
N.26°08'28"E.
N.26°24'07"E.
N.0°06'53"E.
787.00
713.00
2502.16
2480.08
N.0°51'25"E.
1314.34
185.00
S.54°24'08"E.
N.2°09'23"W.
2247.81
S.6°24'39"W.
757.52
Disc. Point & Disc. Drill Hole
D.H. PD 12-22
D.H. PD 12-31
D.H. PD 13-4
D.H. K 7-3
D.H. K 7-6
D.H. K 2-14
D.H. K 2-7
NW 1/4 Sec. 27
Sec. Cor. 21|22 28|27
SW 1/4 Sec. 22
W.H.B.
( See Sheet 4 )
( See Sheet 1 )
( See Sheet 2 )( See Sheet 1 )

709-3

7451



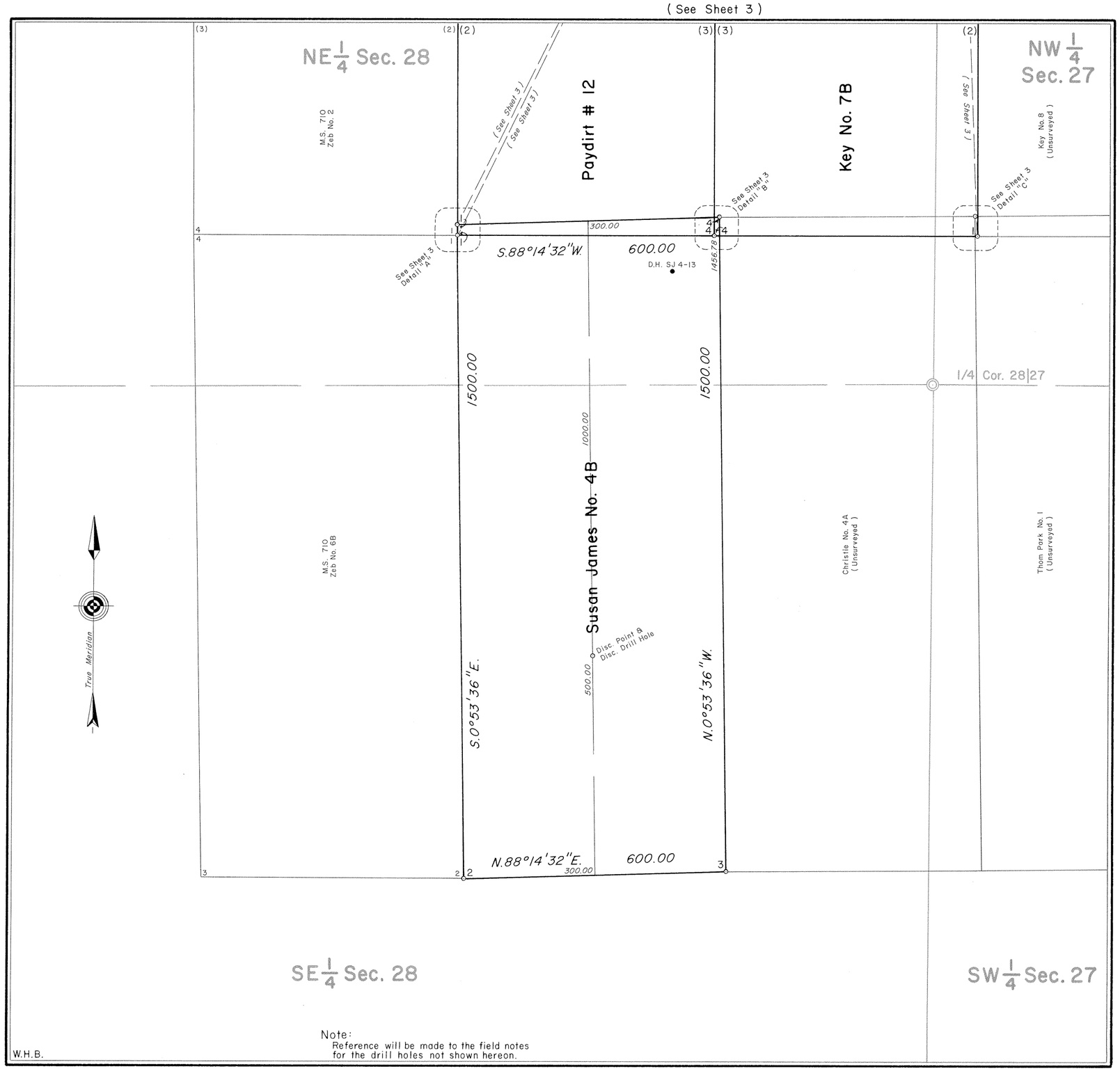


Note:
Reference will be made to the field notes for the drill holes not shown hereon.

# MINERAL SURVEY No. 709 WYOMING

CLAIM OF

WESTERN NUCLEAR, INC.

KNOWN AS THE

NH # 2B, Highland Nos. 6 to 7, Poorboy No. 1B, Key Nos. 1 to 4, Key No. 7B, Paydirt # 12, Paydirt # 13B, Last Chance No. 1B AND Susan James No. 4B Lodes

SITUATE IN
Secs. 21, 22, 27 & 28, T. 28 N., R. 92 W., 6th P.M.
FREMONT COUNTY
Lat. 42°23'N., Long. 107°48'W., at Cor. No. 1, Key No. 1

0 50 100 200 300 400 500 600
Feet
Magnetic Declination, 15°15' East.

Surveyed, June 1, 1977 to January 10, 1979
By Duane Fehringer, Mineral Surveyor.

*UNITED STATES DEPARTMENT OF THE INTERIOR*
*BUREAU OF LAND MANAGEMENT*

*Cheyenne, Wyoming* *August 28, 1979*

*I hereby certify that this plat of Mineral Survey No. 709, Wyoming, is strictly conformable to the field notes of said survey which have been examined and approved.*

Richard L. Parker

*Chief, Branch of Cadastral Survey*

709-4

(18)

1821

.98

# 11th AUXILIARY MERIDIAN WEST

in Townships 21 to 30 North inclusive, between Ranges 92 & 93 West of the 6th Principal Meridian Wyoming Territory

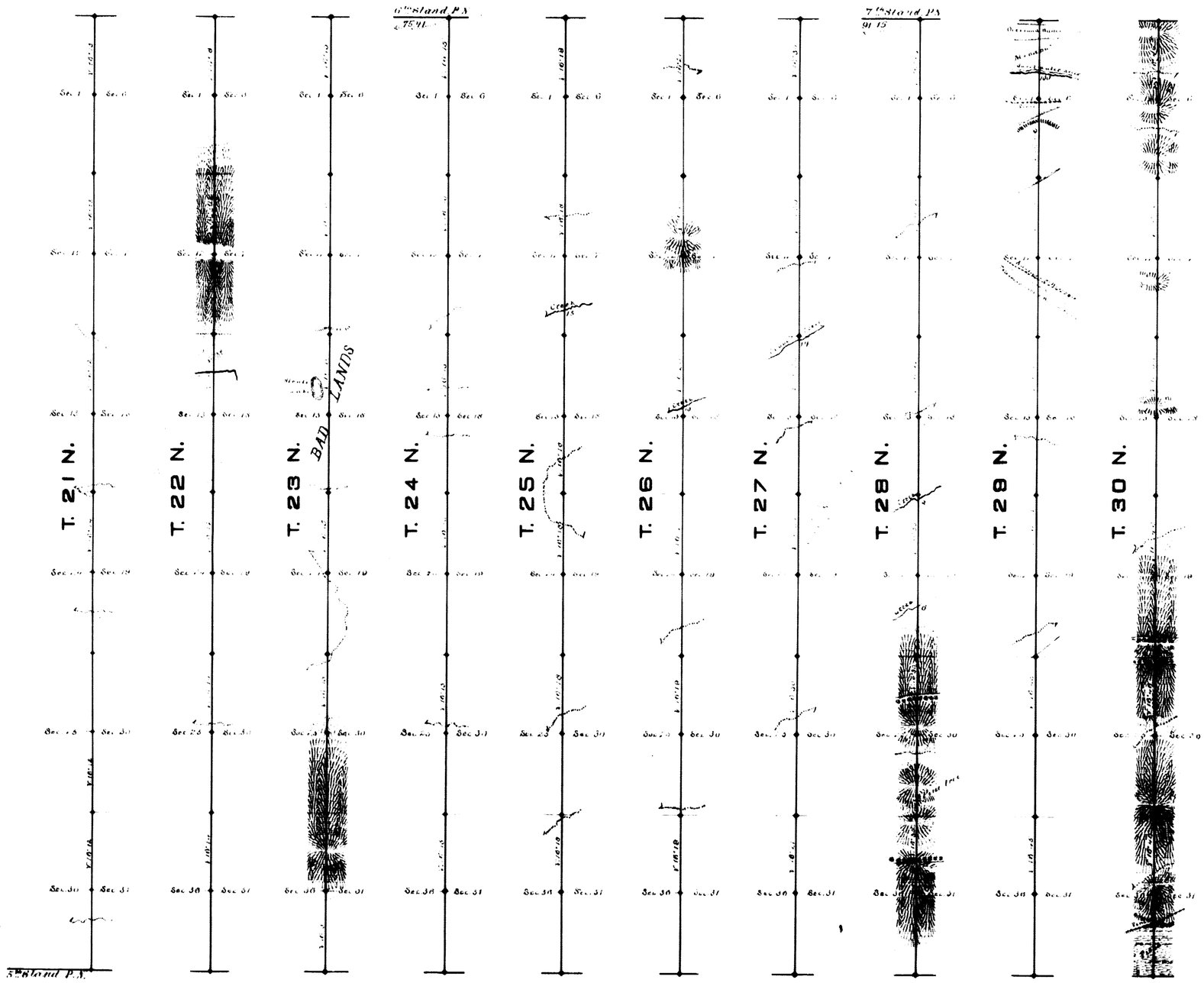


Scale 40 chains to an inch

Magnetic Variation East

| Surveys designated | By whom surveyed | Date of Contract | Amount of surveys Mls. | Chs. | Lks. | When surveyed |
|---|---|---|---|---|---|---|
| 11th Auxiliary Mer. W. | Charles W. Brown | May 24th 1892 | 80 | 00 | 00 | June 6-20th 1892 |
| Connections | . . . . | . . . . | 2 | 00 | 00 | . . . . |

I hereby certify that the above diagram of the 11th Auxiliary Meridian West, in Townships 21 to 30 North inclusive, between Ranges 92 & 93 West of the 6th Principal Meridian, Wyoming Territory, is strictly conformable to the field notes of the survey thereof, on file in this office, which have been examined and approved.

Surveyor General's Office
Cheyenne, Wyo. [illegible]

Edw. C. Davis
Surveyor General.

1890

(19)

1905

30

# EXTERIOR LINES.

SCALE 3 MILES TO 1 INCH; MAGNETIC VARIATION EAST.

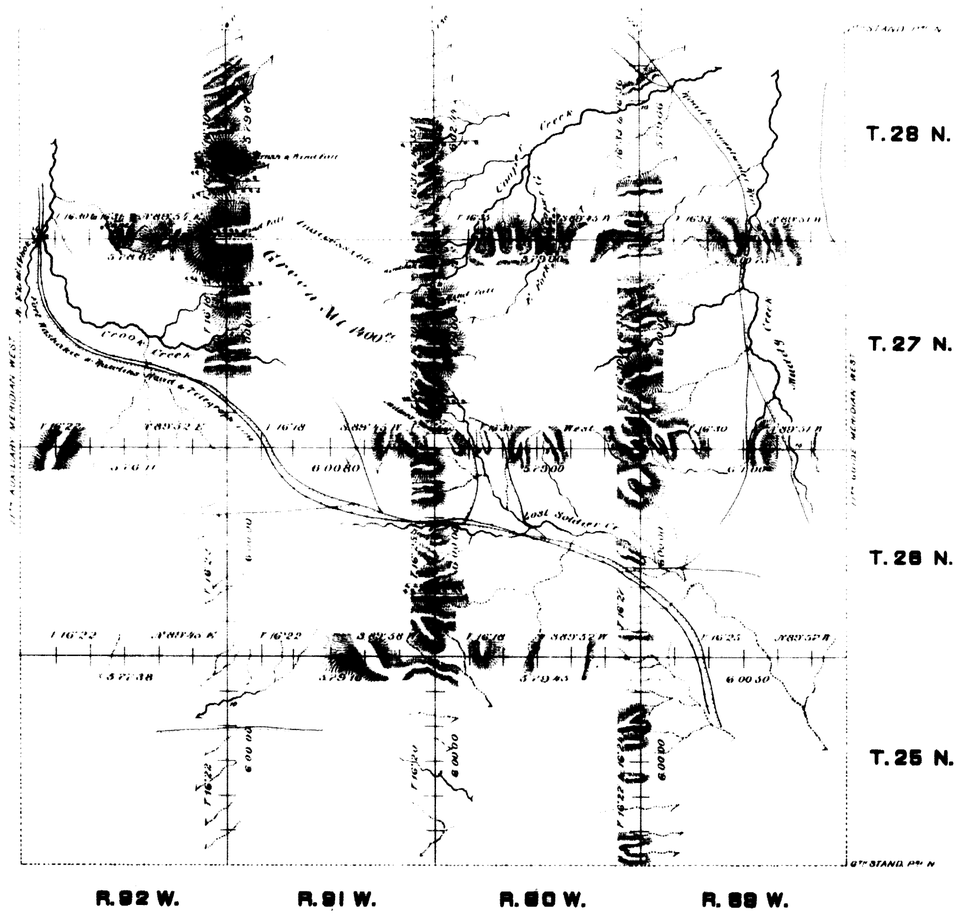


| Surveys Designated | By Whom surveyed | Date of Contract | Amount of Surveys Mls. | Chs. | Lks. | When Surveyed |
|---|---|---|---|---|---|---|
| Exterior lines | Robert W. Black | May 31, 1882 | 137 | 24 | 64 | Aug. 5 - 25, 1882 |
| Connections | " " " | " " " | | 9 | 33 | " " " |

I hereby certify that the above diagram of the exterior lines of Townships No. 25, 26, 27 and 28 North Ranges No. 89, 90, 91 and 92 West of the Sixth Principal Meridian Wyoming Territory is strictly conformable to the field notes of the survey thereof on file in this office, which have been examined and approved.

Surveyor General's Office
Cheyenne Wyo.
April 9th 1883

Edw. C. David
Surveyor General

1401