7088

ORIGINAL

TOWNSHIP 28 NORTH, RANGE 93 WEST OF THE SIXTH PRINCIPAL MERIDIAN, WYOMING.

DEPENDENT RESURVEY

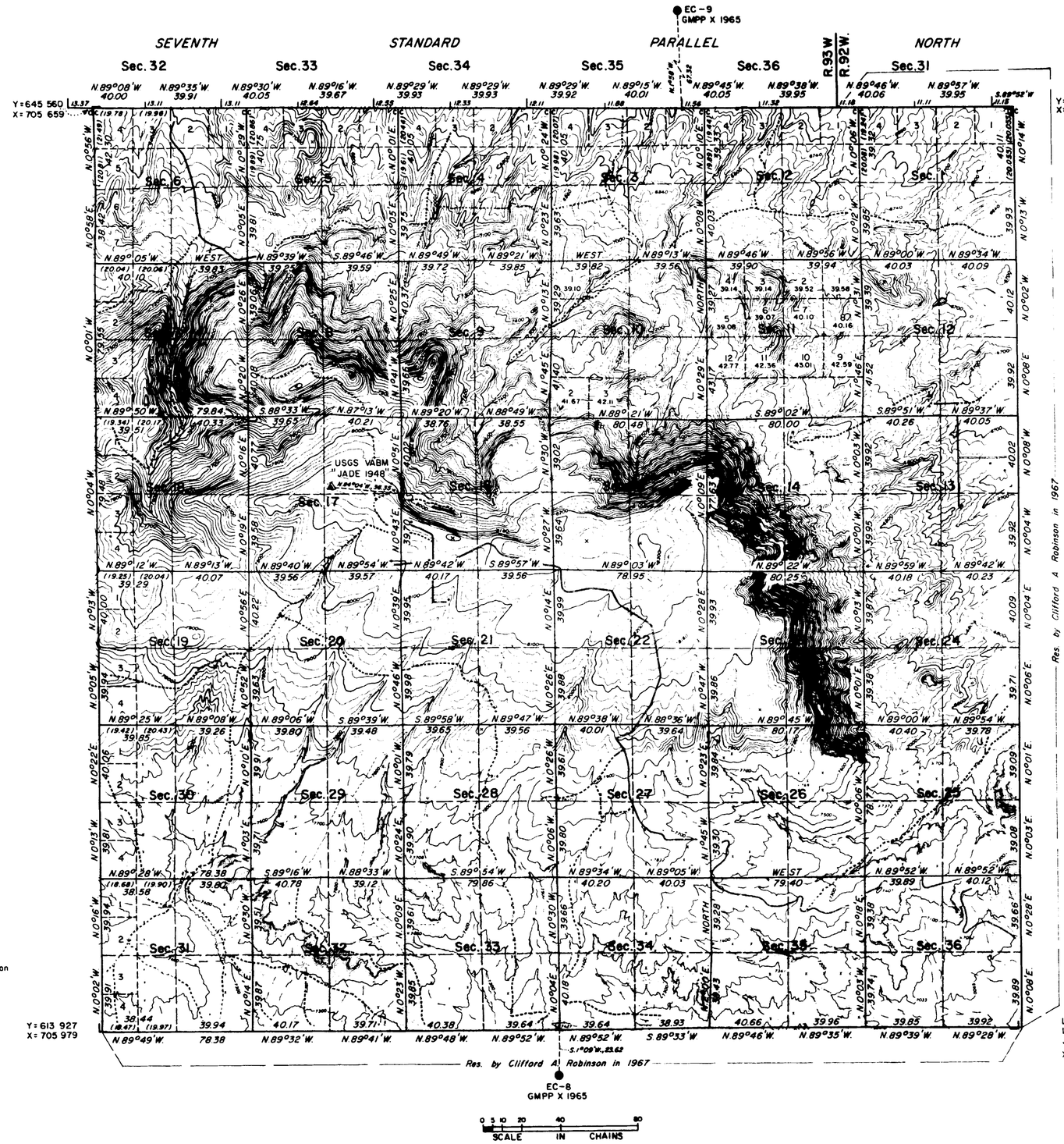

Area Resurveyed 23,019.32 Acres

A history of previous surveys is contained in the field note record.

This plat represents a dependent resurvey of the Seventh Standard Parallel North through R. 93 W., the west boundary and the subdivisional lines, designed to restore the corners in their true original locations according to the best available evidence.

Except as indicated hereon, the lottings and areas are as shown on the plat approved May 5, 1883.

This dependent resurvey was performed by photogrammetric methods. Horizontal and vertical control for the area of this resurvey was obtained from existing USC&GS and USGS triangulation stations, and further supplemented by the establishment of additional control stations by electronic traverse. All control points, found corners, and temporary points were targeted prior to the flying of the aerial photography. All courses and distances between corners were developed directly from the photography.

The field phases of this resurvey were executed by Clifford A. Robinson, Supervisory Cadastral Surveyor, beginning August 9, 1965, and completed June 14, 1968, pursuant to Supplemental Special Instructions for Group No. 282, Wyoming, dated July 1, 1965.

State Plane Coordinates shown on this plat are based on the Wyoming West Central Zone.

UNITED STATES DEPARTMENT OF THE INTERIOR
BUREAU OF LAND MANAGEMENT
Washington, D. C. November 3, 1969

This plat is strictly conformable to the approved field notes, and the survey, having been correctly executed in accordance with the requirements of law and the regulations of this Bureau, is hereby accepted.

For the Director

Clark L. Gumm

Chief, Division of Cadastral Survey

W.H.B.

1250 A

28-92

(19)

80

1851

TOWNSHIP No. 28 NORTH, RANGE No. 93 WEST of the 6th Principal MERIDIAN.

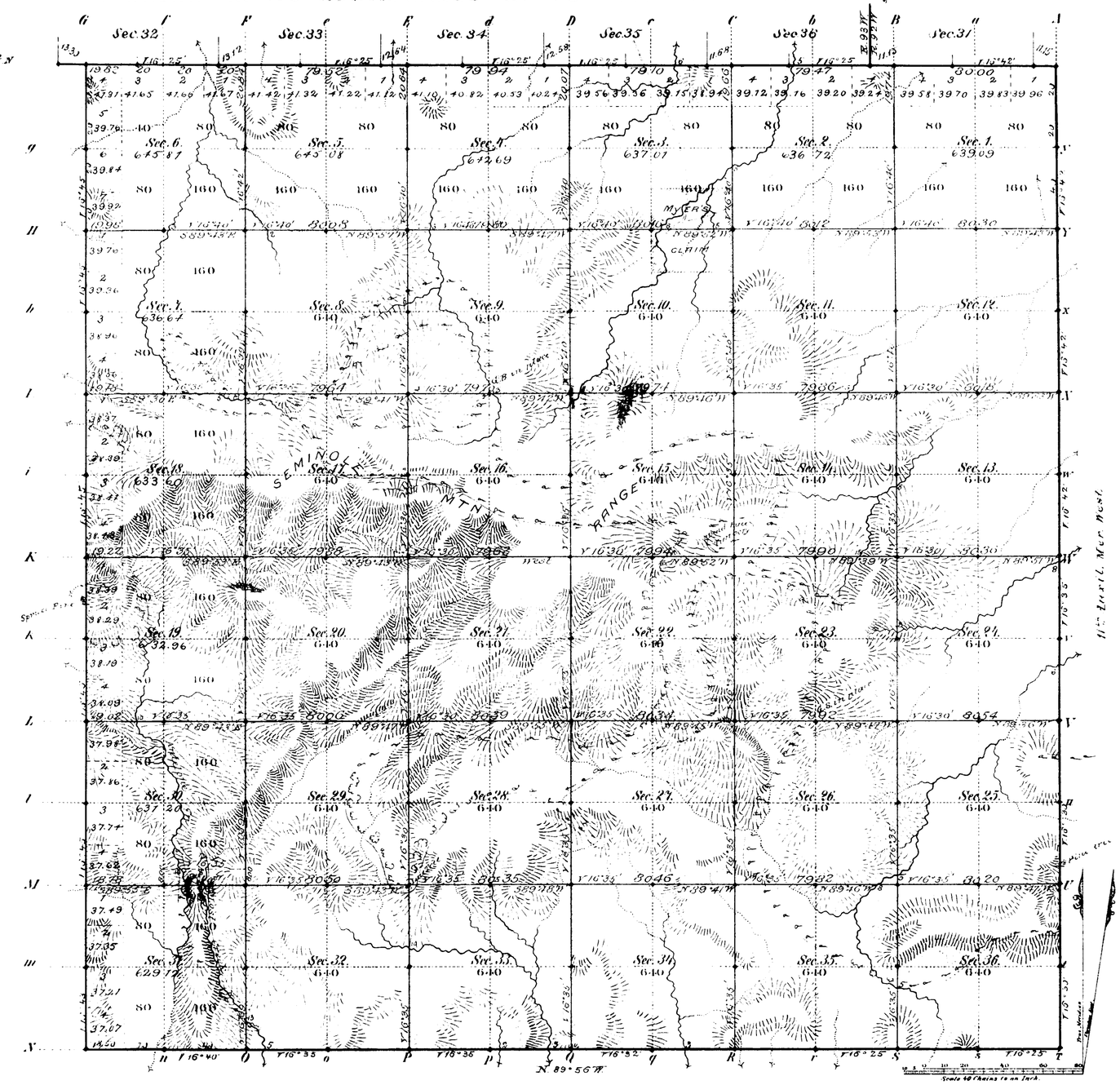

Total number of Acres 23009.92

Surveys Designated	By Whom Surveyed	Date of Contract	Amount of Surveys Mls	Chs	Lks	When Surveyed	Magnetic Declination
S & W Township lines	Frank S. Wood	May 31, 1882	11	79	32	Aug. 20, 22 1882	16° 37' East
Subdivisions	W. C. Sampson	July 11, 1882	59	78	99	Jan. 4, 10, 1883	16° 33' "
Connections	" "	" "		61	17	" "	
7th Stand. P. N.	Wilbur C. Sampson	May 24, 1882	5	77	85	Aug. 9, 1882	
11th Auxil. M. W.	Charles W. Brown	May 24, 1882	6	00	00	June 14, 1882	

The above Map of Township No. 28 North Range No. 93 West of the Sixth Principal Meridian Wyoming Territory is strictly conformable to the field notes of the survey thereof on file in this Office, which have been examined and approved.

Surveyor General's Office,
Cheyenne Wyoming
May 5th 1883

Edw. C. David
Sur. Genl.

A. Gast & Co. St. Louis Mo.

1350

28 - 93

(18)

Indexed

1821

11th AUXILIARY MERIDIAN WEST

in Townships 21 to 30 North inclusive, between Ranges 92 & 93 West of the 6th Principal Meridian Wyoming Territory

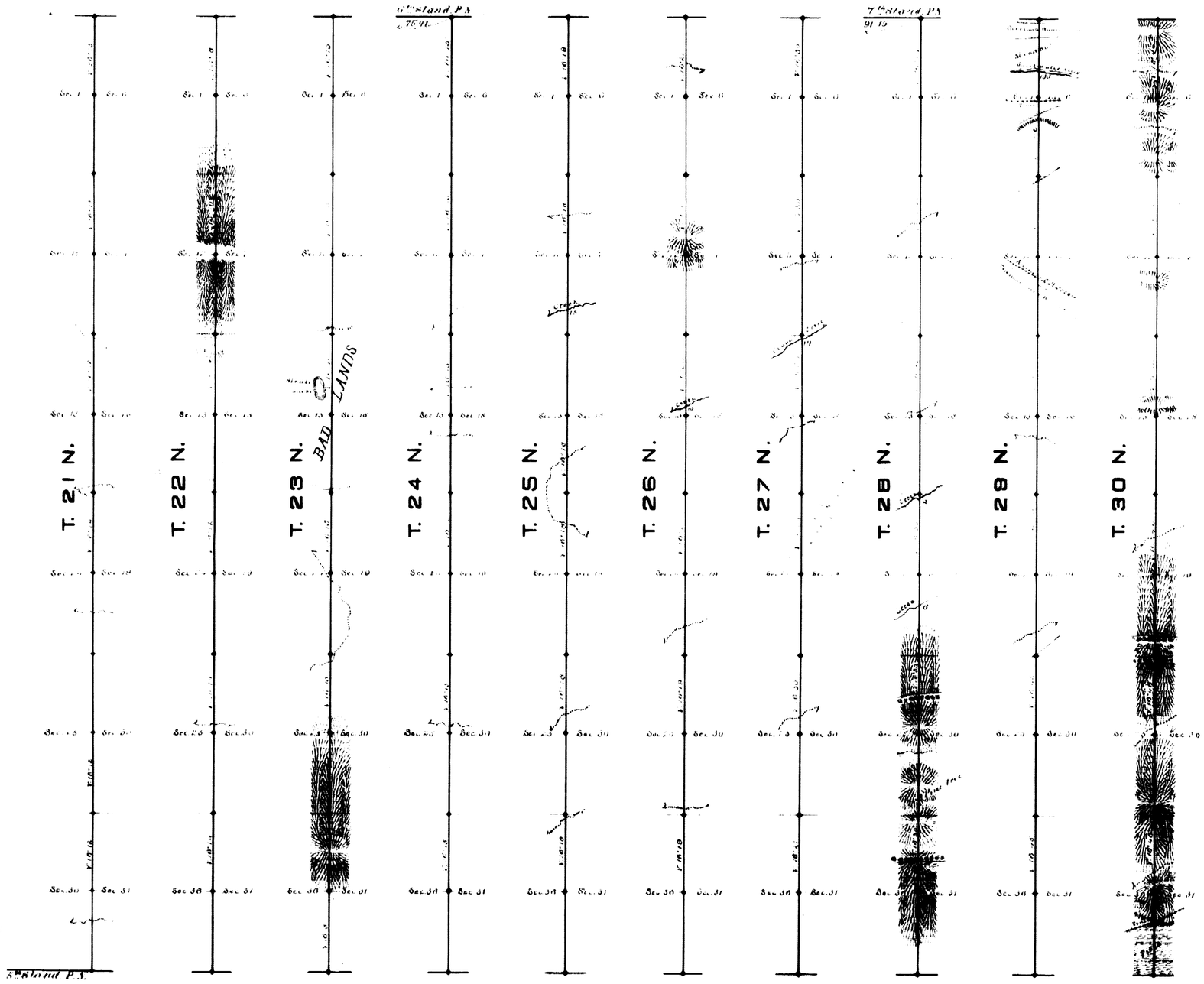

Scale 40 chains to an inch

Magnetic Variation East

Surveys designated	By whom surveyed	Date of Contract	Amount of surveys Mls.	Chs.	Lks.	When surveyed
11th Auxiliary Mer. W.	Charles W. Brown	May 24th 1882	60	00	00	June 6-20th 1882
Connections	. . .	. . .	2	00	00	. . .

I hereby certify that the above diagram of the 11th Auxiliary Meridian West, in Townships 21 to 30 North inclusive, between Ranges 92 & 93 West of the 6th Principal Meridian, Wyoming Territory, is strictly conformable to the field notes of the survey thereof, on file in this office, which have been examined and approved.

Surveyor General's Office
Cheyenne, Wyo., Mch. 24 1883.

Edw. C. David
Surveyor-General.

1830

EXTERIOR LINES.

Scale 3 miles to 1 inch; magnetic variation east.

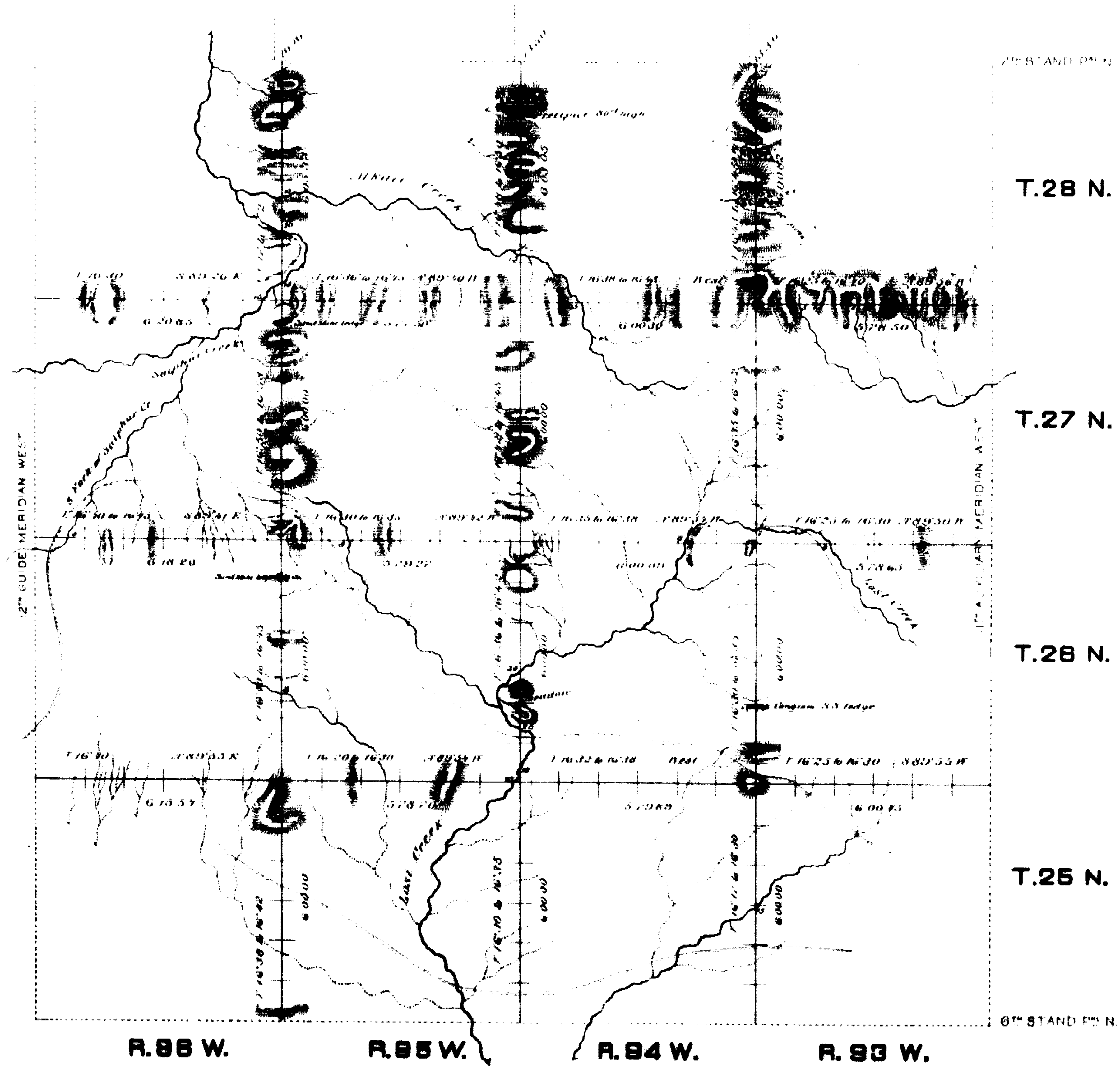

Surveys Designated	By Whom Surveyed	Date of Contract	Amount of Surveys Mls	Chs	Lks	When Surveyed
Exterior Lines	Frank S. Wood	May 31, 1882	144	57	24	Aug 16-22 & Aug 24 - Sept 5, 1882
Connections	" " "	" " "		42	96	" " "

I hereby certify that the above diagram of the exterior lines of Townships No 25, 26, 27 and 28 North, Ranges No 93, 94, 95, and 96 West of the Sixth Principal Meridian Wyoming Territory is strictly conformable to the field notes of the survey on file in this office which have been examined and approved.

Surveyor General's Office,
Cheyenne Wyo.
April 11th 1883

Edw. C. David
Surveyor General.