ORIGINAL

Ac. 6976

TOWNSHIP 28 NORTH, RANGE 95 WEST OF THE SIXTH PRINCIPAL MERIDIAN, WYOMING.

DEPENDENT RESURVEY



0 10 20 40 80
SCALE IN CHAINS

Area Resurveyed 23082.87 Acres

This plat represents a retracement and re-establishment of the north, east, and west boundaries and the subdivisional lines designed to restore the corners in their true original locations according to the best available evidence. The lottings and areas are as shown on the plat approved April 11, 1883.

History of previous surveys is set forth in the field note record.

The survey was executed by Carl W. Emix, Agricultural Engineer and Clifford A. Robinson, Supervisory Surveying Technician, November 1 to November 13, 1963, pursuant to Special Instructions for Group No. 288, Wyoming, dated August 9, 1963.

UNITED STATES DEPARTMENT OF THE INTERIOR
BUREAU OF LAND MANAGEMENT
Washington, D. C. December 4, 1964

This plat is strictly conformable to the approved field notes, and the survey, having been correctly executed in accordance with the requirements of law and the regulations of this Bureau, is hereby accepted.

For the Director

E. E. Remington

Chief, Division of Engineering

Filed with Land Office Jan 7, 1965

1362-A

28-95

(19)

32

1864

TOWNSHIP No. 28 NORTH, RANGE No. 95 WEST of the 6th Principal MERIDIAN.

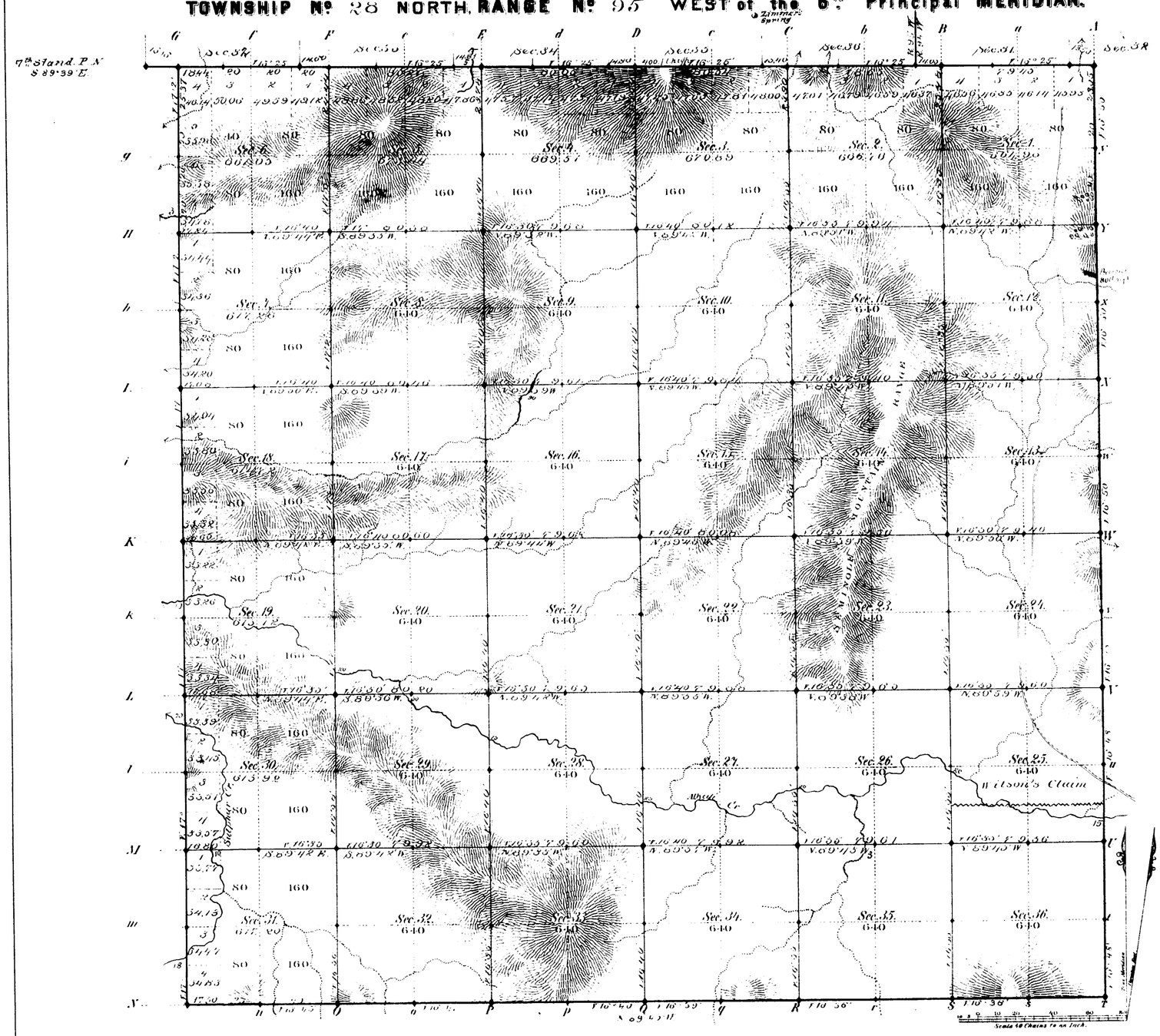

Total number of Acres 23062.87

Surveys Designated	By Whom Surveyed	Date of Contract	Amount of Surveys Mls	Chs	Lks	When Surveyed	Magnetic Declination
E. & W. Township lines	Frank S. Wood	May 31, 1882	18	05	92	Aug. 27 31st & Sept. 1st 1882	16° 52 East
Subdivisions	" " "	" "	39	79	09	Oct. 6th 15 1882	16 50 "
Connections	" " "	" "		73	72	" " "	
7th Stand. P.N.	Wilbur C. Sampson	May 24, 1882	5	77	34	Aug. 8, 1882	

The above Map of Township No. 28 North Range No. 95 West of the Sixth Principal Meridian Wyoming Territory is strictly conformable to the field notes of the survey thereof on file in this Office, which have been examined and approved.

Surveyor General's Office,
Cheyenne Wyoming
April 11th 1883

Edw. C. David
Sur. Genl.

A. Gast & Co. St. Louis Mo.

1362

28 - 95

(19) Archived

1914

EXTERIOR LINES.

SCALE 3 MILES TO 1 INCH. MAGNETIC VARIATION EAST.

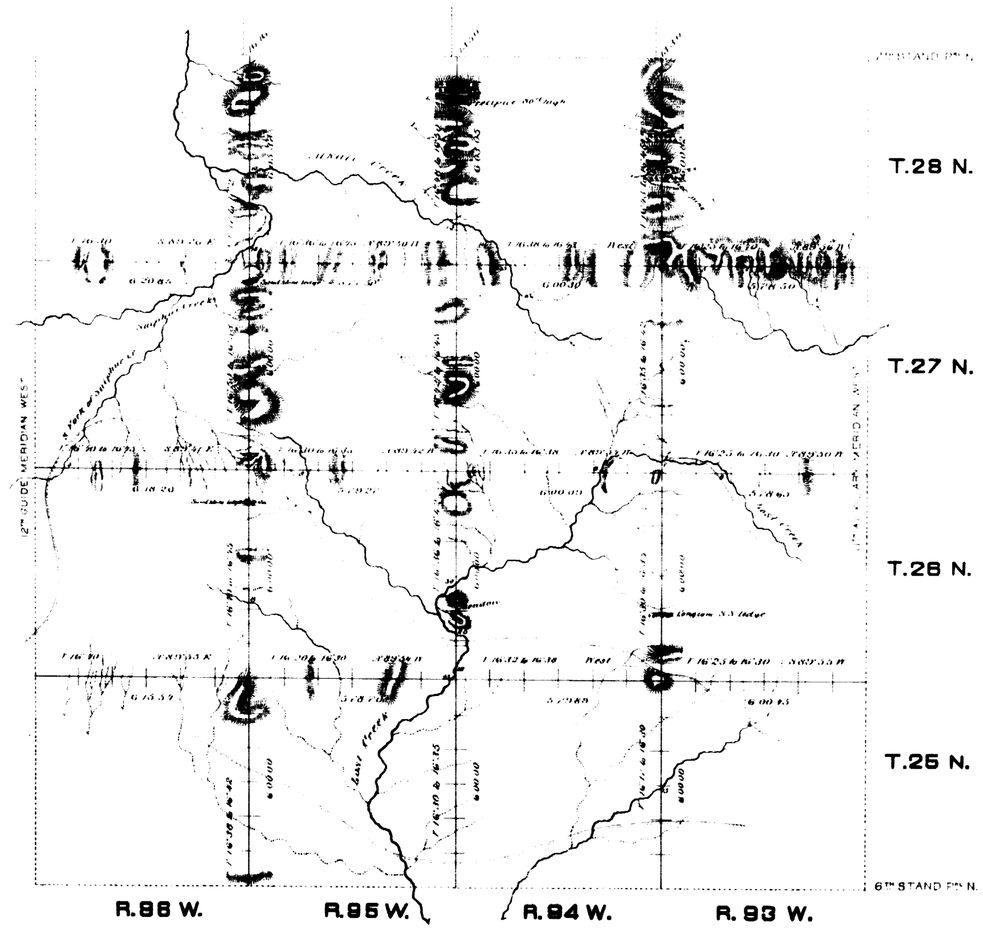

Surveys Designated	By Whom Surveyed	Date of Contract	Amount of Surveys Mls	Chs	Lks	When Surveyed
Exterior Lines	Frank S. Wood	May 31, 1882	144	57	24	Aug 18-22 & Aug 24 Sept 5, 1882
Connections	" " "	" " "		42	98	" " "

I hereby certify that the above diagram of the exterior lines of Townships No 25, 26, 27 and 28 North, Ranges No 93, 94, 95, and 96 West of the Sixth Principal Meridian Wyoming Territory is strictly conformable to the field notes of the survey on file in this office, which have been examined and approved.

Surveyor General's Office
Cheyenne Wyo
April 14th 1883

Edw. C. David
Surveyor General

1409