(19)

36

1876

TOWNSHIP No. 28 NORTH, RANGE No. 96 WEST of the 6th Principal MERIDIAN.

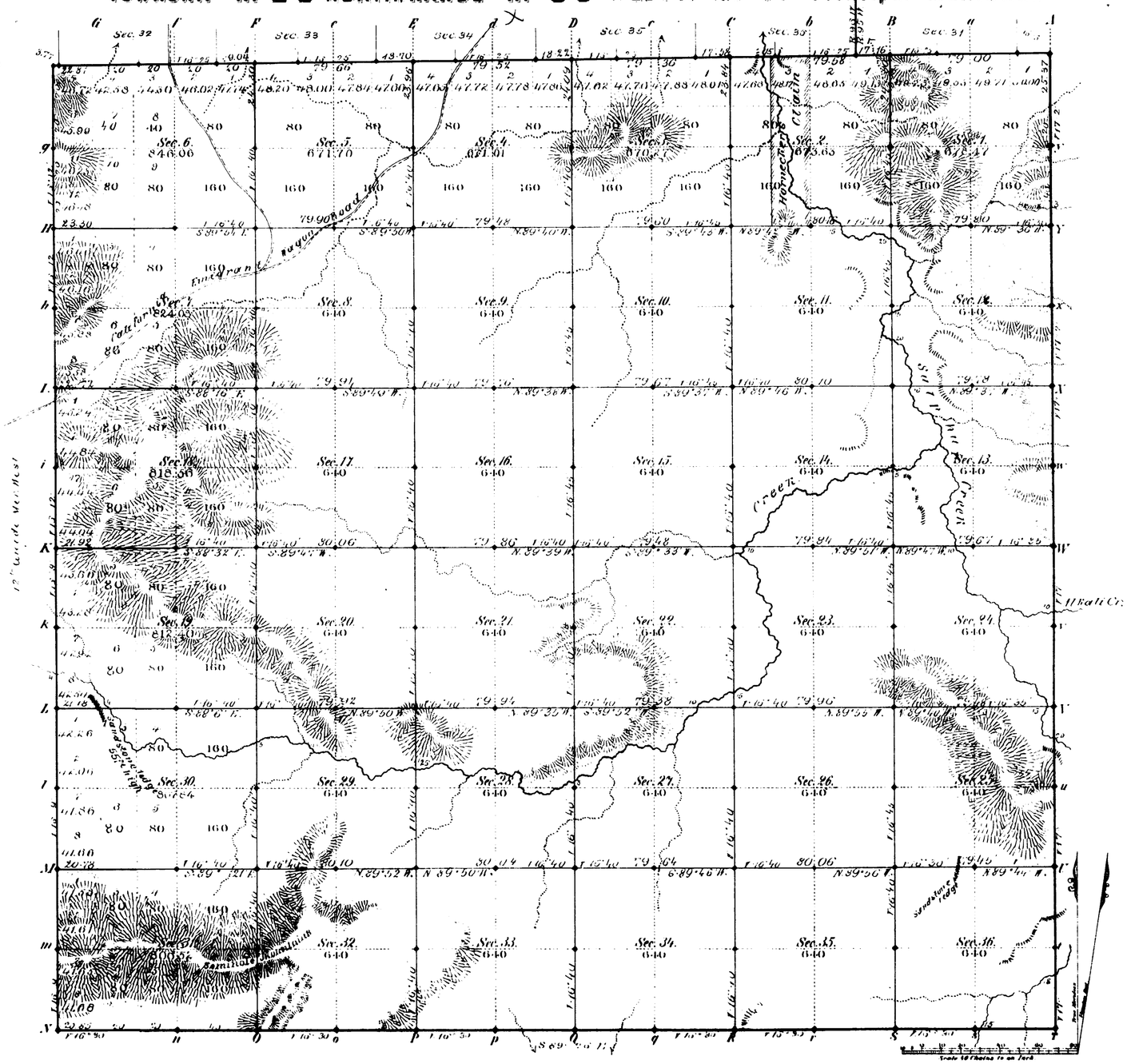

Total number of Acres 24280.54

Surveys Designated	By Whom Surveyed	Date of Contract	Amount of Surveys Mls.	Chs.	Lks.	When Surveyed	Magnetic Declination
1st & 2d Township lines	Frank S. Bond	May 31 1882	12	25	22	Sept. 16 & 1882	16° 45' East
Subdivisions	" " "	" " "	67	45	96	Oct 16 & 1882	16° 45' "
Connections	" " "	" " "	7	10	70	" " "	
7th Stand. P.A.	Wilbur C. Sampson	May 24 1882	6	15	93	Aug. 5 1882	
12th Guard. M.W.	Wm. H. Derby	April 2 1877	6	00	00	May 17 1877	

The above Map of Township No. 28 North Range No. 96 West of the Sixth Principal Meridian Wyoming Territory is strictly conformable to the field notes of the survey thereof on file in this Office, which have been examined and approved.

Surveyor General's Office. Edw. C. David
Cheyenne Wyoming Surv. Genl.
April 4th 1885

A. Hart & Co. St. Louis Mo.

1374

28-96

(19) Indexed

1914

EXTERIOR LINES.

SCALE 3 MILES TO 1 INCH: MAGNETIC VARIATION EAST.

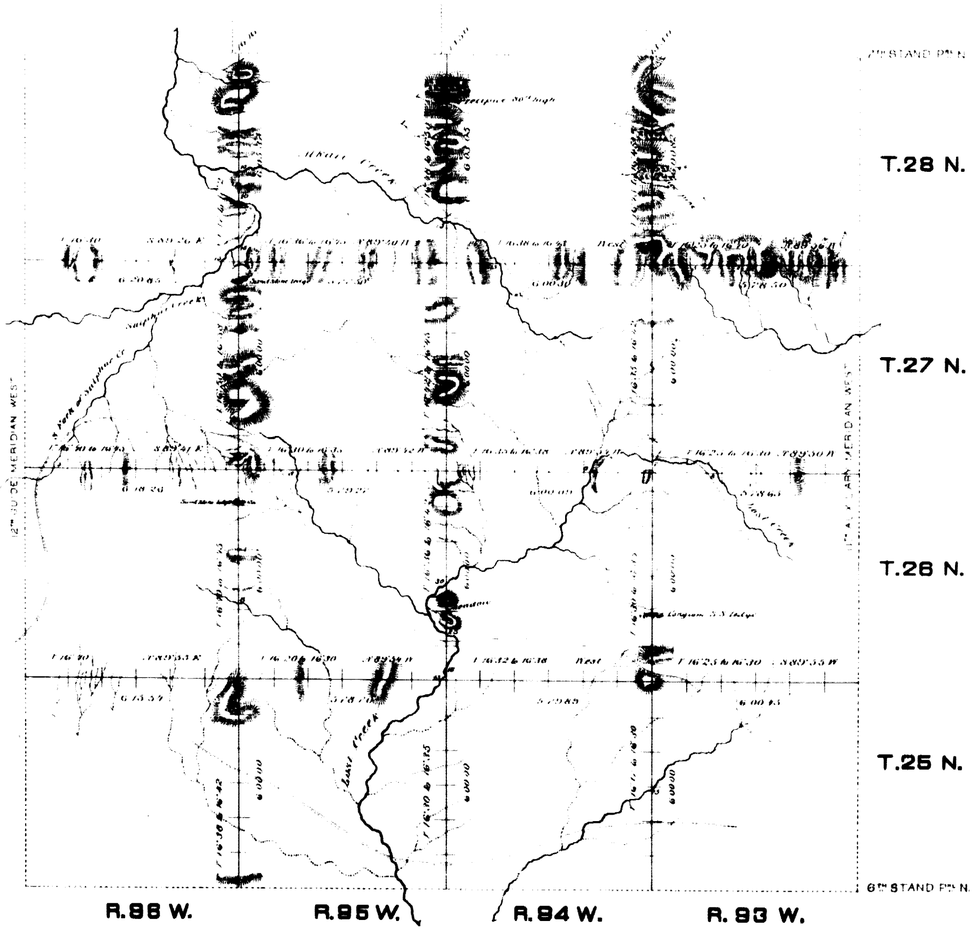

Surveys Designated	By Whom Surveyed	Date of Contract	Amount of Surveys Mls	Chs	Lks	When Surveyed
Exterior lines	Frank S. Wood	May 31, 1882	144	57	24	Aug 18-22 & Aug 24 Sept 5, 1882
Connections	" " "	" " "		42	96	" " "

I hereby certify that the above diagram of the exterior lines of Townships No 25, 26, 27 and 28 North, Ranges No 93, 94, 95, and 96 West of the Sixth Principal Meridian Wyoming Territory is strictly conformable to the field notes of the survey on file in this office which have been examined and approved.

Surveyor General's Office
Cheyenne Wyo.
April 11th 1883

Edw. C. David
Surveyor General

1409

TWELFTH GUIDE MERIDIAN WEST,

From 5th Stand.d Par.l N. to S. Bound.y of Shoshone Indian Reservation, & in Townships 21 to 34 N. inclusive, between Ranges 96 & 97 W. of the 6th Principal Meridian, Wyoming Territory.

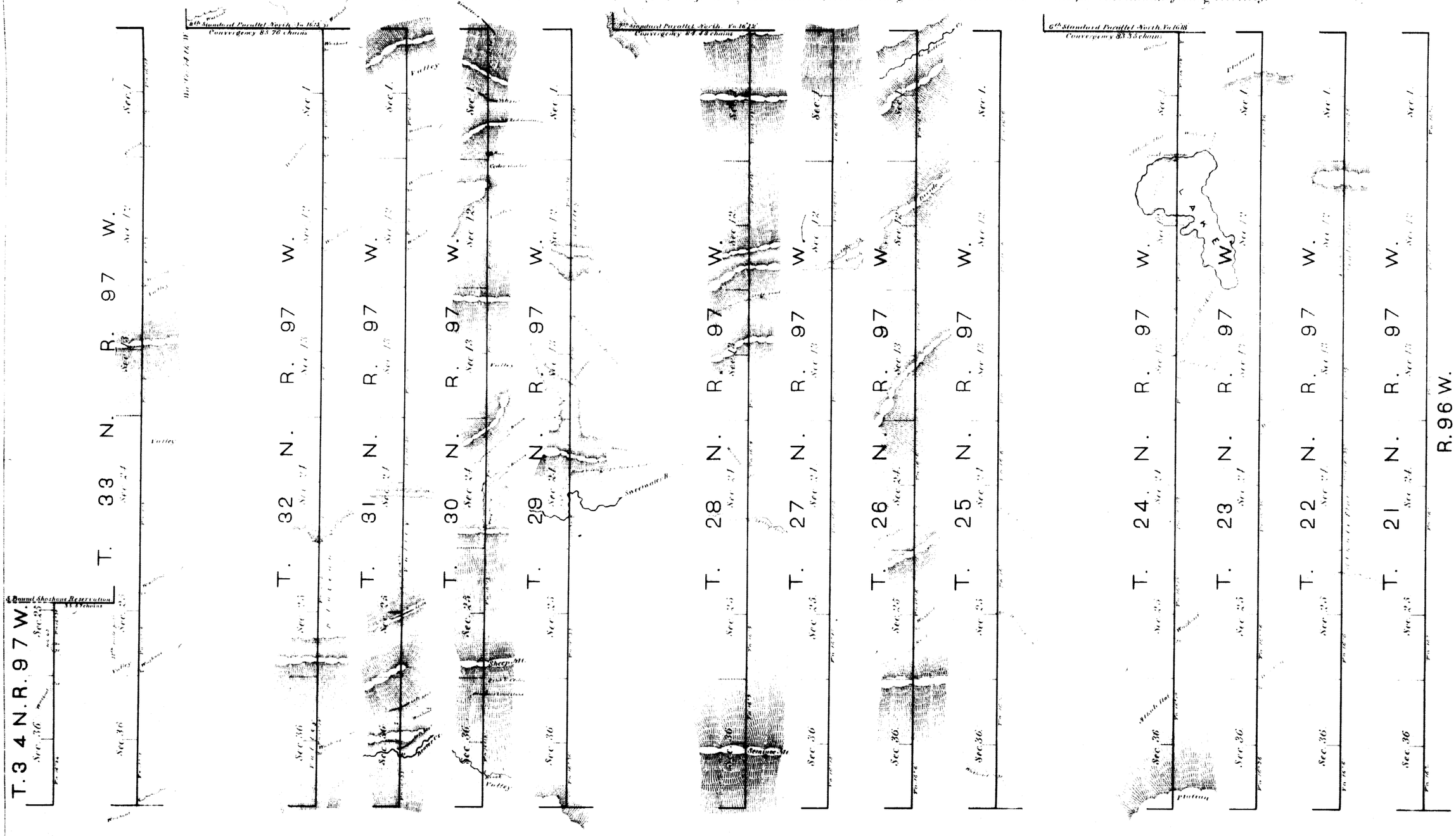

Surveys designated	By whom surveyed	Date of contract	Amount of Surveys	When surveyed.
12th Guide Mer.d W.	Wm. B. Yerby	April 2nd 1877	79 44 . 43	May & June 1877
Convergency	. . .	. . .	3 13 59	. . .
Connections	. . .	. . .	35 57	. . .
		Total	83 13 59	

Scale 40 chains to an inch.

Magnetic variation East.

I hereby certify, that the above diagram of the 12th Guide Meridian W. in T. 21 to 34 North R. 96 & 97 West of the 6th Principal Meridian in Wyoming Territory, is strictly conformable to the original field notes of the survey thereof, on file in this office, which have been examined and approved.

Surveyor General's Office,
Cheyenne Wyo. July 26. 1877.

Edw. C. David
Surveyor General.