7138

ORIGINAL

TOWNSHIP 28 NORTH, RANGE 99 WEST OF THE SIXTH PRINCIPAL MERIDIAN, WYOMING.

DEPENDENT RESURVEY

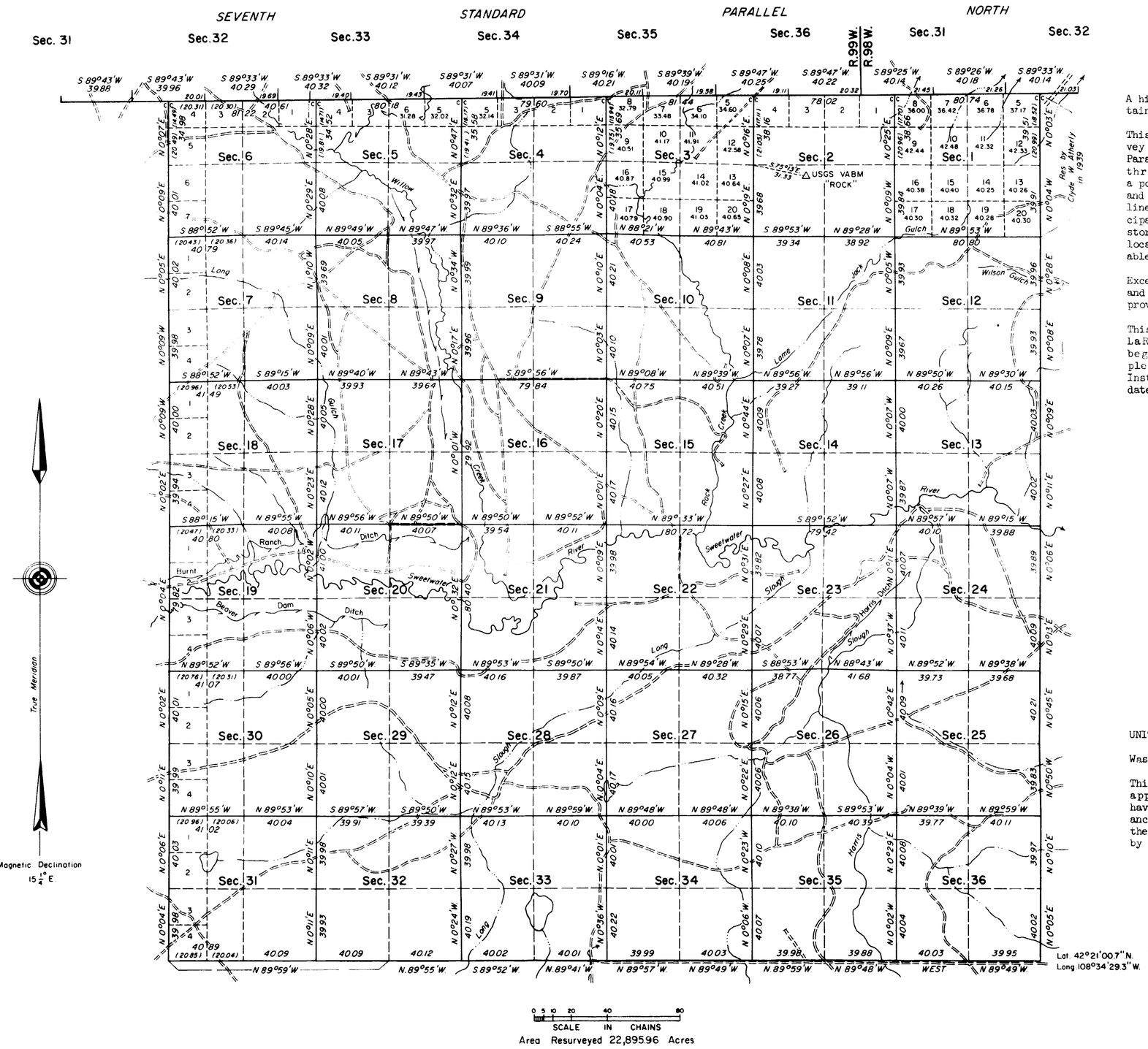

Area Resurveyed 22,895.96 Acres

A history of previous surveys is contained in the field note record.

This plat represents a dependent resurvey of a portion of the Seventh Standard Parallel North between Tps. 28 and 29 N., through a portion of Rs. 98 and 99 W., a portion of the east boundary, the south and west boundaries and the subdivisional lines of T. 28 N., R. 99 W., Sixth Principal Meridian, Wyoming, designed to restore the corners in their true original locations according to the best available evidence.

Except as indicated hereon, the lottings and areas are as shown on the plat approved May 10, 1883.

This resurvey was executed by Joe N. LaRue, Supervisory Cadastral Surveyor, beginning September 28, 1967, and completed November 8, 1967, under Special Instructions for Group No. 313, Wyoming, dated September 19, 1967.

UNITED STATES DEPARTMENT OF THE INTERIOR
BUREAU OF LAND MANAGEMENT
Washington, D. C. June 22, 1971

This plat is strictly conformable to the approved field notes, and the survey, having been correctly executed in accordance with the requirements of law and the regulations of this Bureau, is hereby accepted.

For the Director

Clark L. Gumm

Chief, Division of Cadastral Survey

WHB

GPO 916-231

1454A

28-99

(20)

14

2004

TOWNSHIP No. 28 NORTH, RANGE No. 99 WEST of the 6TH Principal MERIDIAN.

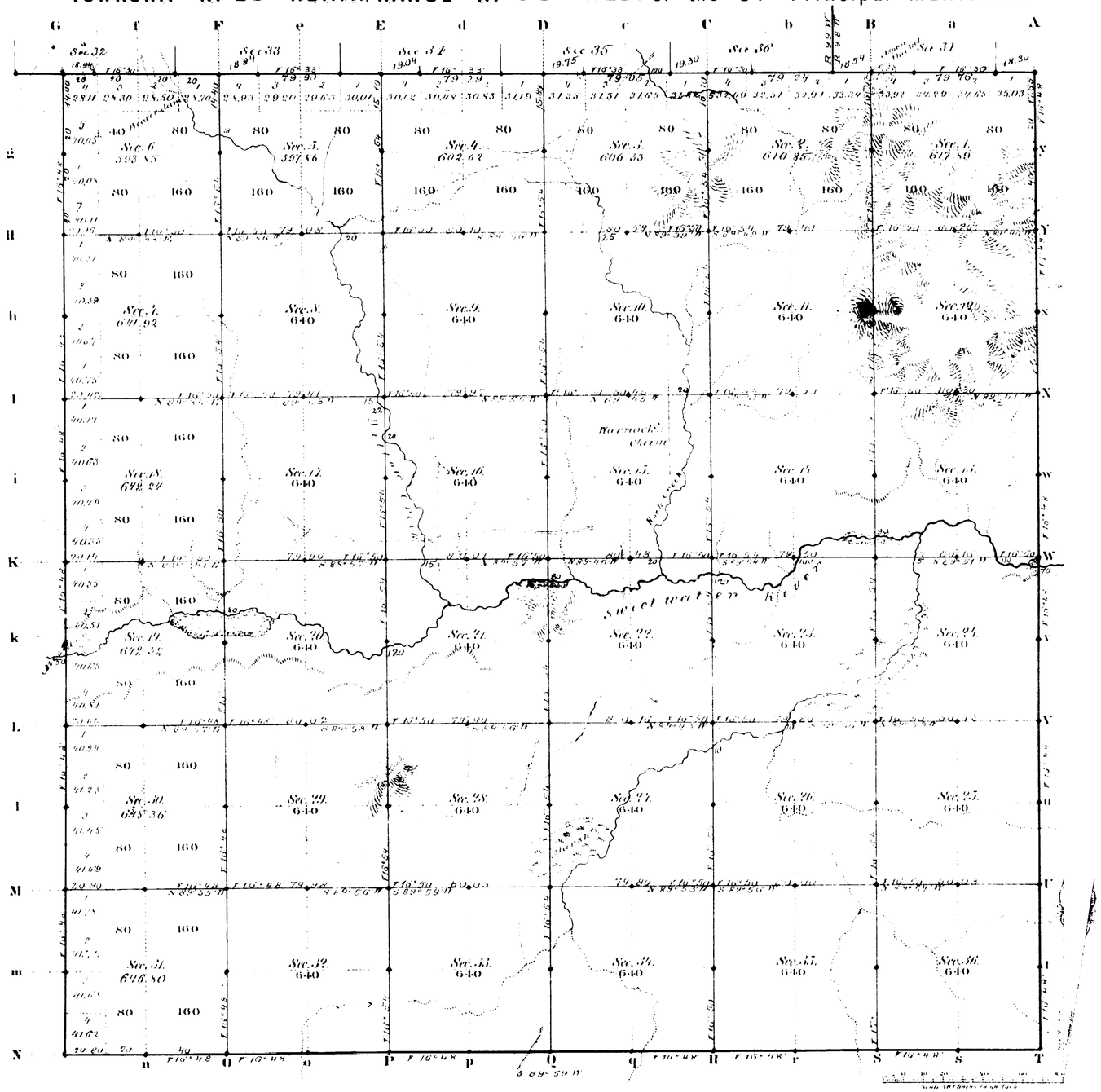

Total number of Acres 22848.04

Surveys Designated	By Whom Surveyed	Date of Contract	Amount of Surveys Mls	Chs	Lks	When Surveyed	Magnetic Declination
E S & W Township lines	Joseph H Fairfield	July 13, 1882	17	72	45	Sept. 26 and Oct. 3 & 5, 1882	16° 48' East
Subdivisions	" "	" "	59	50	20	Oct. 28 Nov. 3, 1882	16° 51' "
Connections	" "	" "	1	15	57	" "	
7th Stand P N	Wm B Yerby	April 2, 1877	5	77	24	June 13 14, 1877	

The above Map of Township No. 28 North Range No. 99 West of the Sixth Principal Meridian Wyoming Territory is strictly conformable to the field notes of the survey thereof on file in this Office, which have been examined and approved

Surveyor General's Office,
Cheyenne Wyoming
May 10th 1883

Edw. C. David
Sur. Genl.

A. Gast & Co. St. Louis Mo.

1454

28 - 99

(20)

2009

16

EXTERIOR LINES.

Magnetic bar East. Scale 3 miles to 1 in

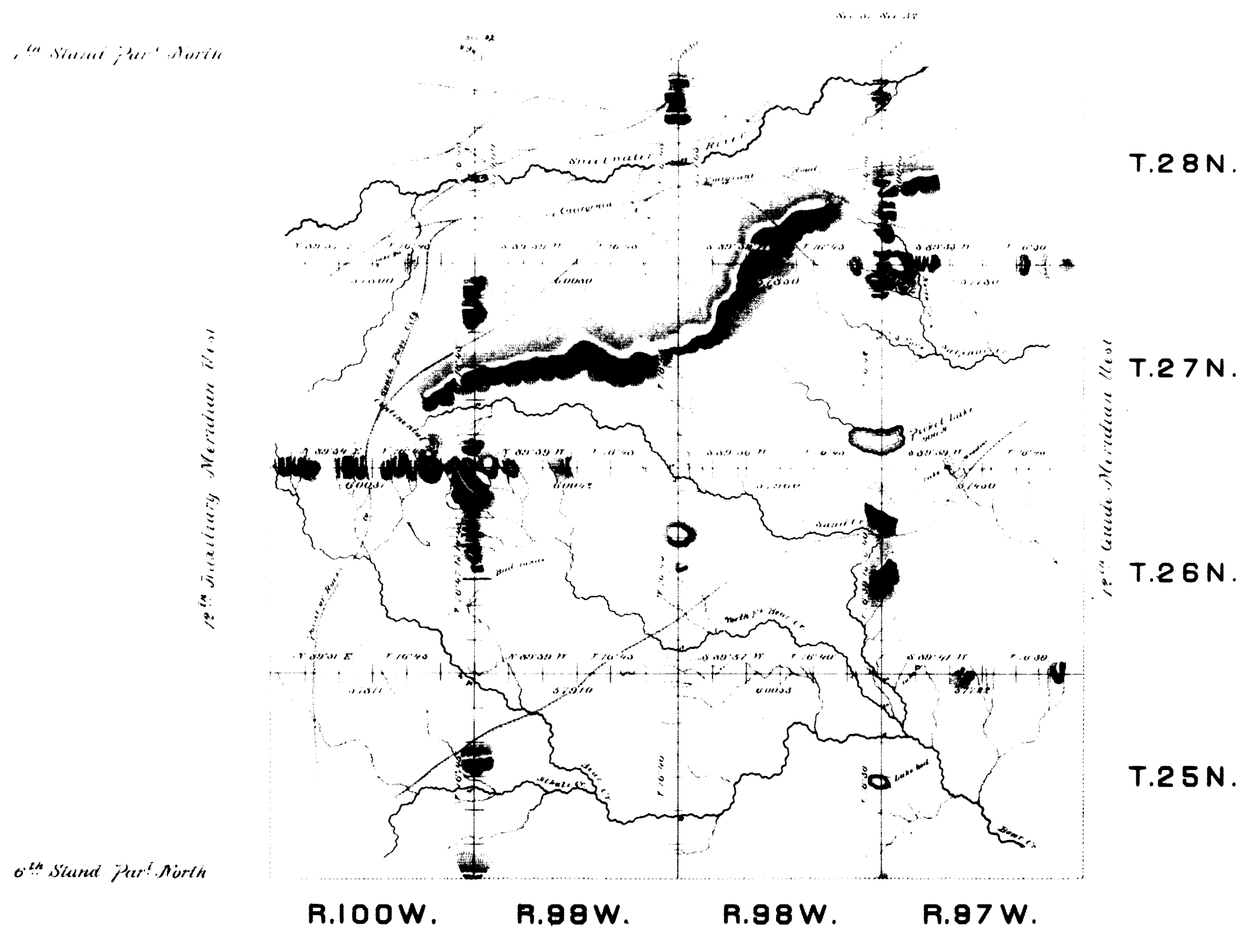

Surveys Designated	By whom surveyed	Date of contract	When surveyed.	Amt of surveys mls	chs	lks
Exterior lines	Joseph A Fairfield	July 13, 1882	Sept 16 Oct 3, 1882	143	50	99
Connections	. . .	. . .	. .		32	69

I hereby certify that the above diagram of the Exterior lines of Tps. No. 25, 26, 27 & 28, Rgs No. 97, 98, 99 & 100 West of the 6th Principal Meridian, Wyoming Territory, is strictly conformable to the field notes of the survey thereof on file in this Office, which have been examined and approved.

Surveyor Generals Office,
Cheyenne Wyo. May 10th 1883.

Edw. C. David
Sur. Genl

1459