3132

TOWNSHIP No. 29 NORTH. RANGE No. 101 WEST of the 6th Principal MERIDIAN.

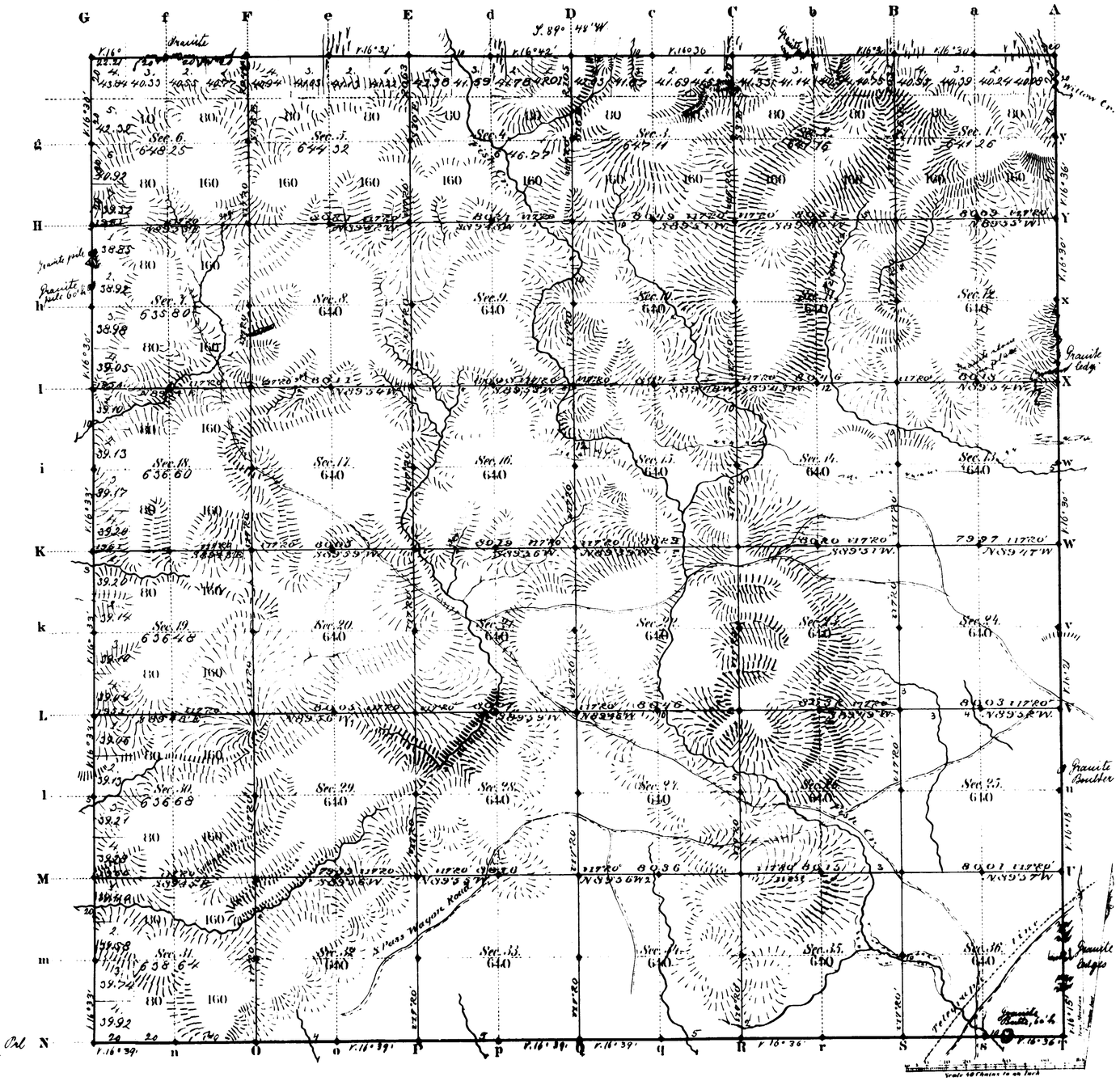

Total number of Acres. R3,053.07

Surveys Designated	By Whom Surveyed	Date of Contract	Amount of Surveys Mls	Chs	Lks	When Surveyed	Magnetic Declination
E. W. & Township lines	W. B. Yerby	April 2, 1877	18	02	21	July 1877	16° 34' East
Subdivisions	G. L. Bryant	June 4, 1883	60	5	81	Sept 17 22, 1883	17° 20' "
Connections							
7th Stand. Prl. N.	W. B. Yerby	April 2, 1877	6	00	00	June 15, 16, 1877	

The above Map of Township No. 29 North Range No. 101 West of the Sixth Principal Meridian Wyoming Territory is strictly conformable to the field notes of the survey thereof on file in this Office, which have been examined and approved.

Surveyor General's Office,
Cheyenne Wyoming
February 8th 1884

Edw. C. Davis
Sur. Genl.

1975

29-101

(9) Indexed

516

35

SEVENTH STANDARD PARALLEL NORTH,

From the 12th to the 13th Guide Meridian West, between townships 28 & 29 N. in Ranges 97 to 104 inclusive, West of the 6th Principal Meridian.

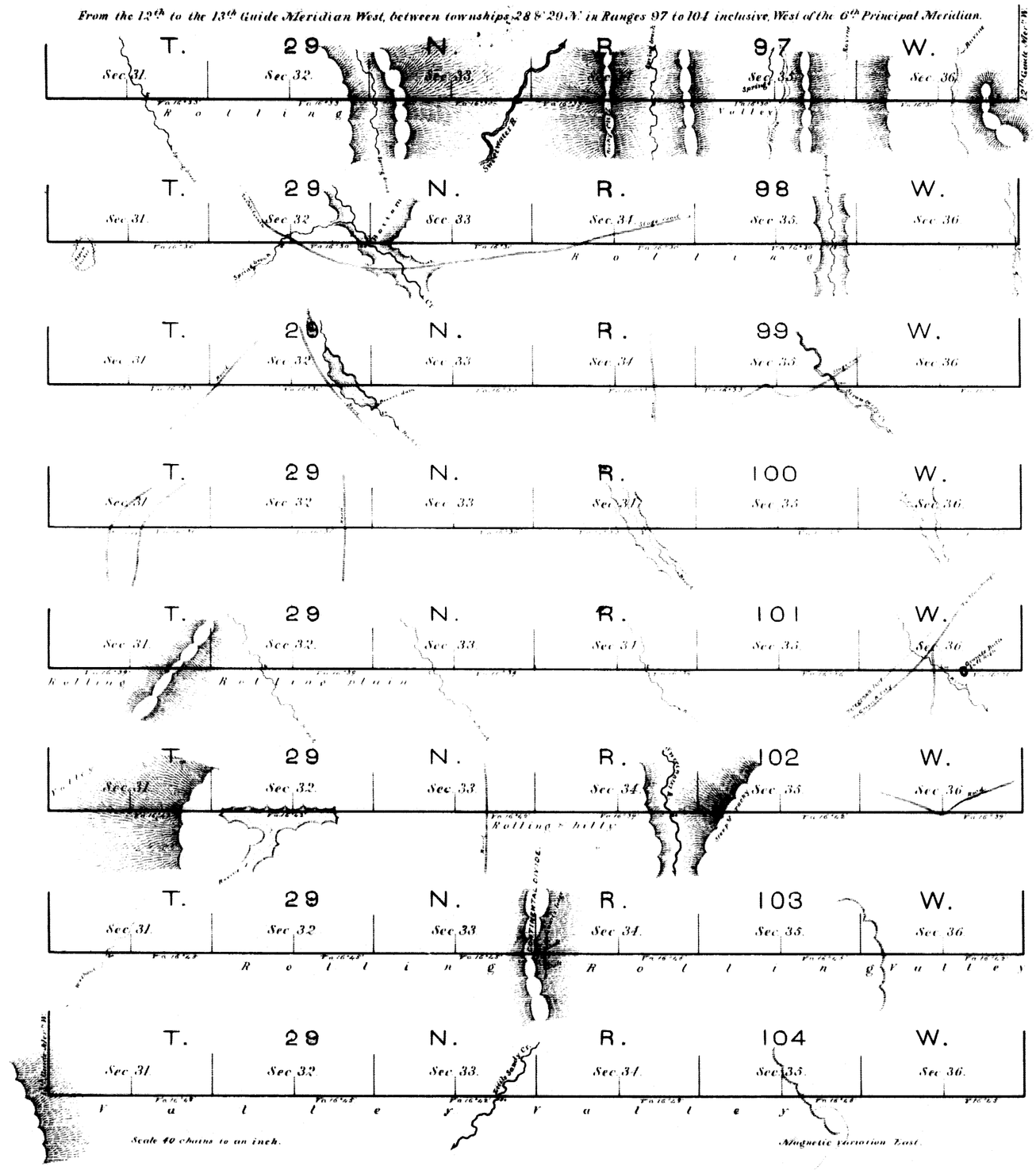

Scale 40 chains to an inch.

Magnetic Variation East.

Surveys designated	By whom surveyed	Date of contract	Amount of surveys	When surveyed
7th Standard Parallel N.	William R. Verby	April 2nd 1877.	48 Miles.	June 12th to 17th 1877.

I hereby certify that the above diagram of the 7th Standard Parallel North, from the 12th to the 13th Guide Meridian West, between Townships 28 and 29 North, in Ranges 97 to 104 inclusive, West of the 6th Principal Meridian, in Wyoming Territory, is strictly conformable to the original field notes of the survey thereof, on file in this office, which have been examined and approved.

Surveyor General's Office,
Cheyenne, Wyo. July 26. 1877.

Edw. C. David
Surveyor General.

(9)

Indexed

534

46

EXTERIOR LINES.

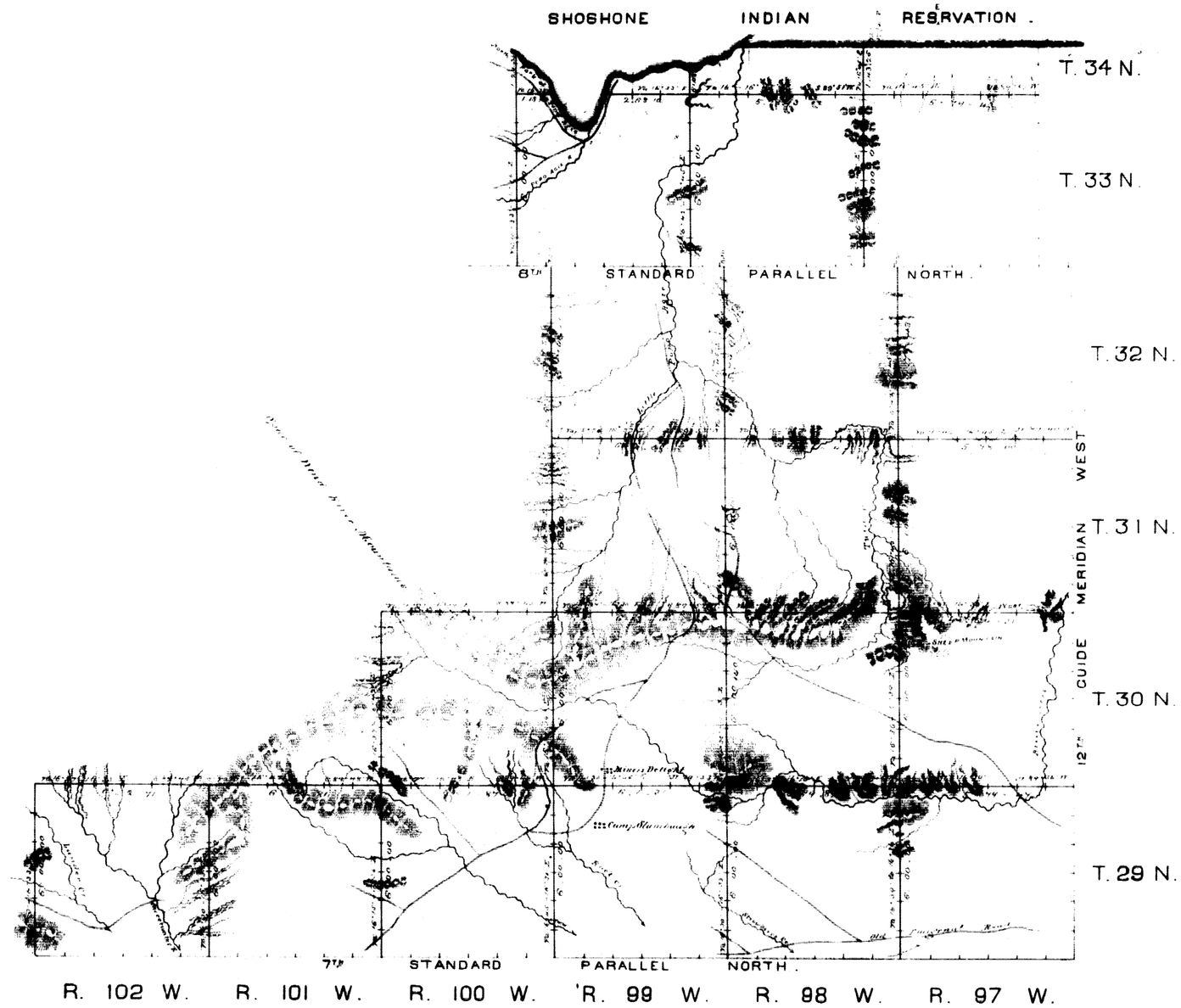

Surveys Designated	By Whom Surveyed	Date of Contract	Amount of Surveys	When Surveyed
			Ms Chs Lks	
Township lines	William B. Yerby	April 2nd 1877	210 . 53 . 24	June - Augt. 1877
Connections	. . .	. . .	. 60 . 91	. . .

I hereby certify that the above Diagram of the Exterior lines of Townships 29, 30, 31, 32, 33 and 34 North, Ranges 97, 98 and 99 West, Townships 29 and 30 North, Range 100 West, and Townships 29 North, Ranges 101 and 102 all West of the 6th Principal Meridian, in Wyoming Territory, is strictly conformable to the field notes of the Survey thereof on file in this Office, which have been examined and approved.

Surveyor General's Office.
Cheyenne Wyo. Sept. 25th 1877

Edw. C. David
"Surv. Genl.