(25)

31

TPC 788903 788908 #77

3129

TOWNSHIP No. 29 NORTH. RANGE No. 102 WEST of the 6th Principal MERIDIAN.

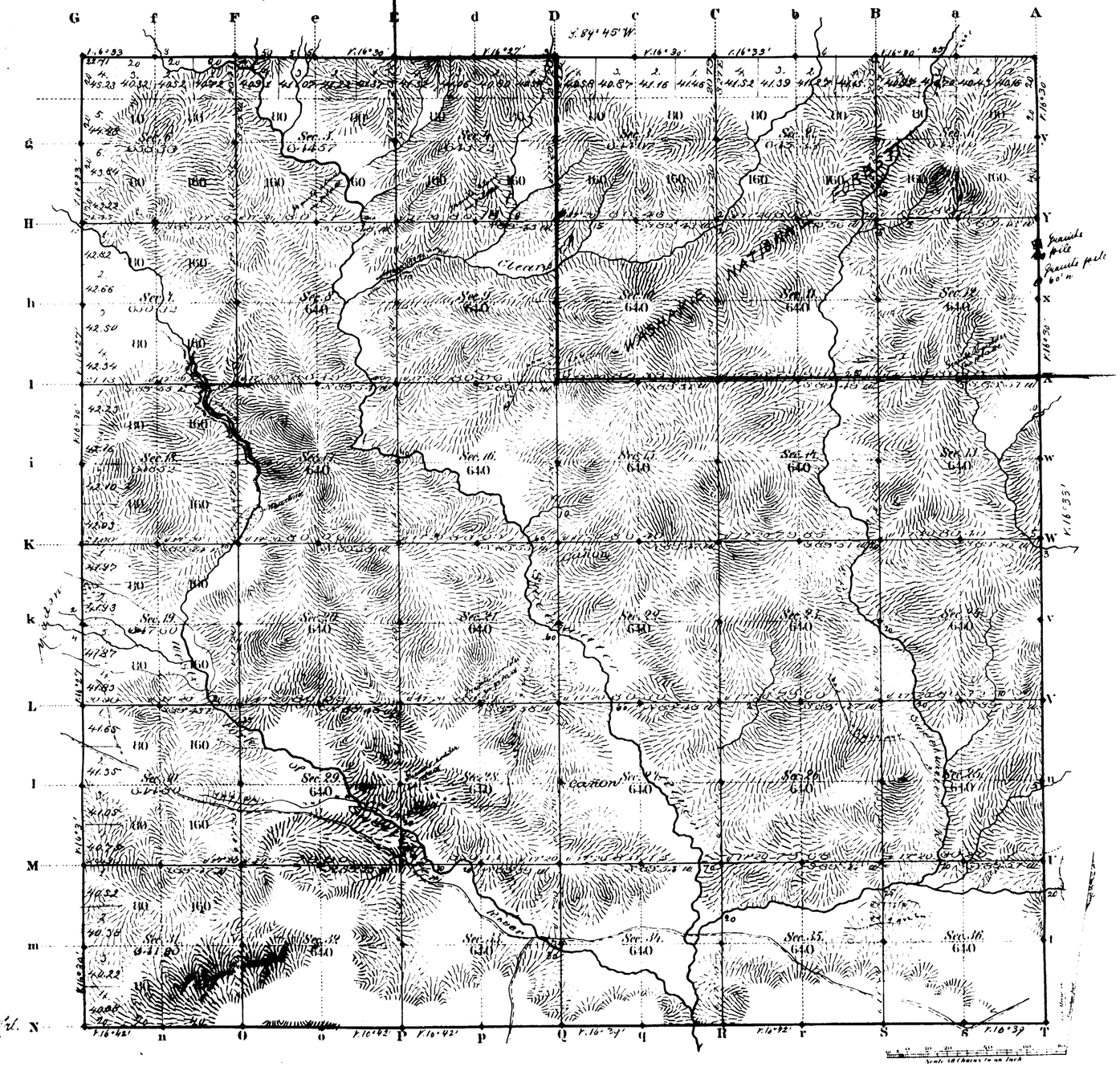

Total number of Acres 2311062

Surveys Designated	By Whom Surveyed	Date of Contract	Amount of Surveys Mls	Chs	Lks	When Surveyed	Magnetic Declination
E.W. & N. Township lines	W. B. Yerby	April 2, 1877	18	00	71	July 1877	16° 27' East
Subdivisions	J. L. Pryest	June 9, 1883	00	10	88	Feb 10-16, 1883	17° 20' "
Connections							
7th Stand. Pr. N	W. B. Yerby	April 2, 1877	0	00	00	July 16, 1877	

The above Map of Township No. 29 North Range No. 102 West of the Sixth Principal Meridian Wyoming Territory is strictly conformable to the field notes of the survey thereof on file in this Office, which have been examined and approved

Surveyor General's Office, Edw. C. David Sur. Genl.

Cheyenne Wyoming
February 8th 1884

A. Gast & Co. St. Louis Mo.

1972

29-102

(9) Filed

516

35

SEVENTH STANDARD PARALLEL NORTH,

From the 12th to the 13th Guide Meridian West, between townships 28 & 29 N. in Ranges 97 to 104 inclusive, West of the 6th Principal Meridian.

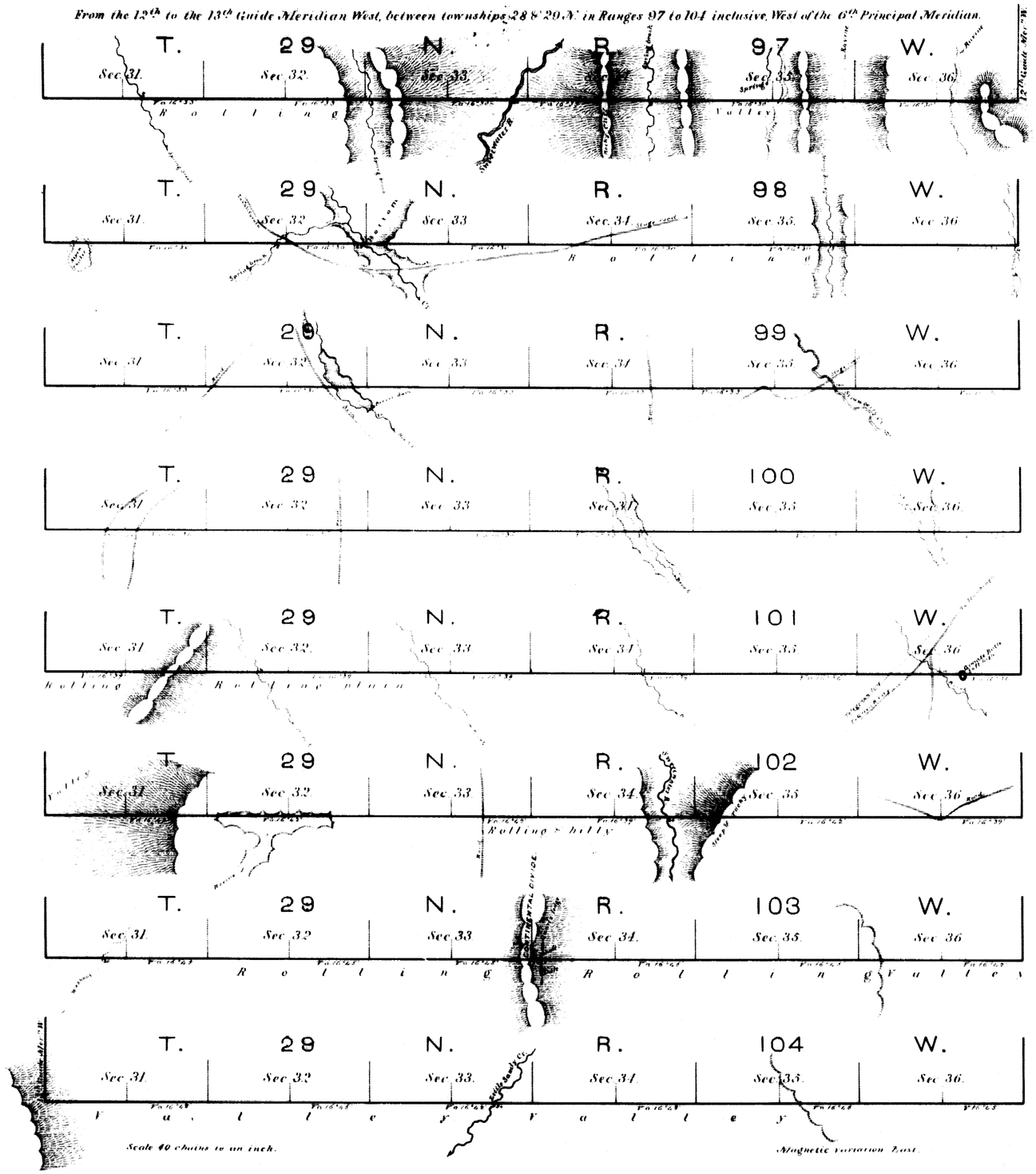

Scale 40 chains to an inch.

Magnetic variation East.

Surveys designated	By whom surveyed.	Date of contract	Amount of surveys	When surveyed.
7th Standard Parallel N.	William B. Verby	April 2nd 1877.	48 Miles.	June 12th to 17th 1877.

I hereby certify, that the above diagram, of the 7th Standard Parallel North, from the 12th to the 13th Guide Meridian West, between Townships 28 and 29 North, in Ranges 97 to 104 inclusive, West of the 6th Principal Meridian, in Wyoming Territory, is strictly conformable to the original field notes of the survey thereof, on file in this office, which have been examined and approved.

Surveyor General's Office,
Cheyenne, Wyo. July 26. 1877.

Edw. C. David
Surveyor General.

441

(9)

534

16

EXTERIOR LINES.

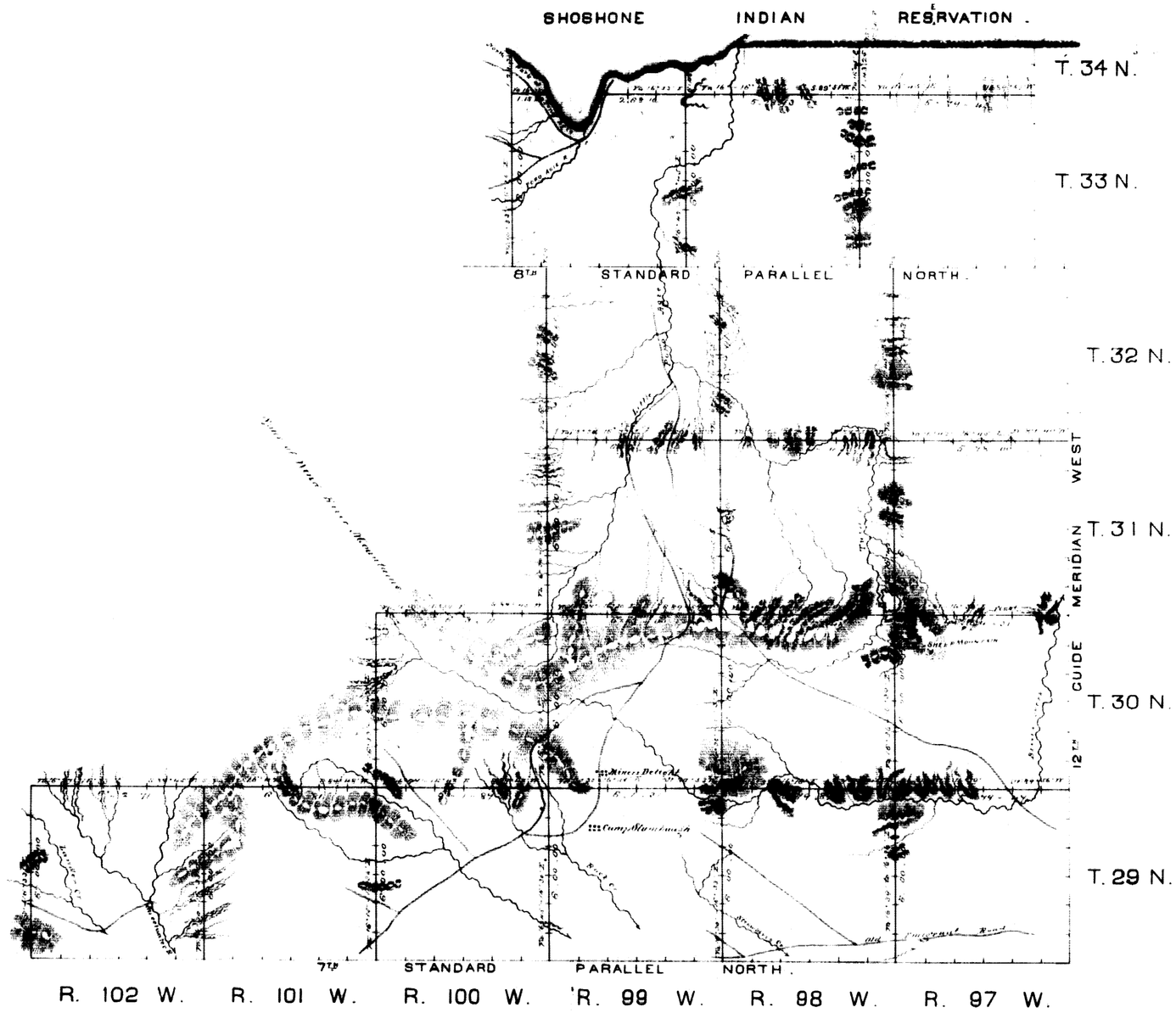

I hereby certify that the above Diagram of the Exterior lines of Townships 24, 30, 31, 32, 33 and 34 North, Ranges 97, 98 and 99 West, Townships 29 and 30 North, Range 100 West, and Townships 29 North, Ranges 101 and 102 all West of the 6th Principal Meridian in Wyoming Territory, is strictly conformable to the field notes of the survey thereof on file in this Office, which have been examined and approved.

Surveyor General's Office.
Cheyenne Wyo. Sept. 25th 1877

Edw. C. David
Surv. Gen.

Survey Designated	By Whom Surveyed	Date of Contract	Amount of Surveys Mi. Ch. Lks	When Surveyed
Township lines	William B. Yerby	April 2nd 1877	210 - 53 - 24	June - Aug. 1877
Connections	. . .	. . .	60 - 91	. . .