Accs 6361

ORIGINAL

TOWNSHIP No.29 NORTH, RANGE No.90 WEST OF THE SIXTH PRINCIPAL MERIDIAN, WYOMING

Dependent Resurvey

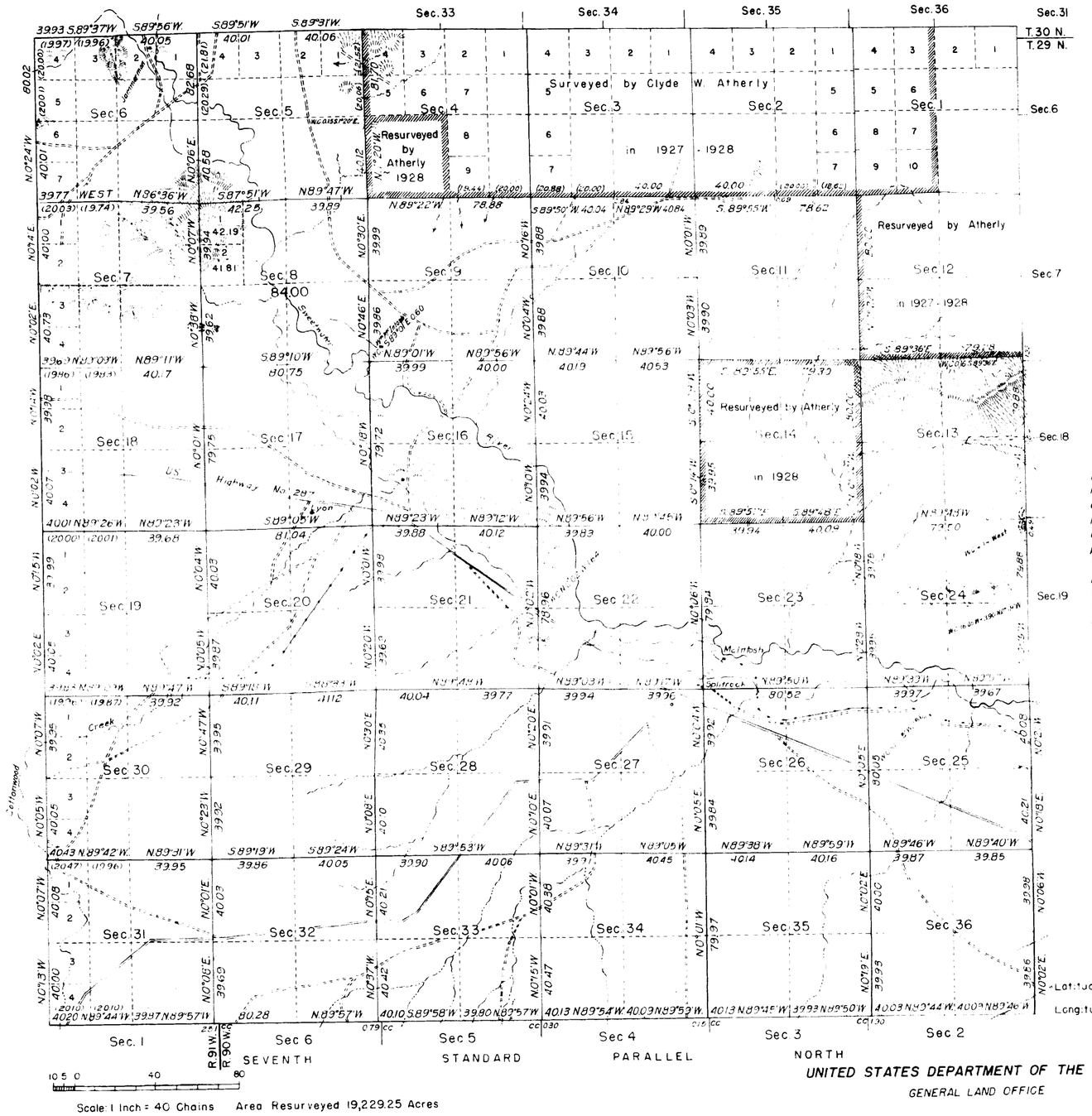

MEMORANDUM

This plat of a portion of Township No.29 North, Range No.90 West, delineates a retracement and reestablishment of the lines of the original survey as shown upon the plat approved March 28, 1883, in their true original position according to the best available evidence of the position of the original corners; all differences between the measurements shown on the original plat and those derived in the retracement have been distributed proportionally between accepted corners in accordance with surveying rules; reference will be made to the original plat for the showing of the areas and more detailed descriptions of the various smaller subdivisions except where new areas are shown hereon.

Resurvey authorized by General Land Office letter "E" dated August 18, 1939.

Latitude 42°27' N
Longitude 107°32' W

LINES DESIGNATED	BY WHOM SURVEYED	GROUP No	DATE OF SPECIAL INSTRUCTIONS	WHEN SURVEYED	
				BEGUN	COMPLETED
Exteriors	Russell C. MacDonald	178	May 17, 1940	June 10, 1940	June 25, 1940
Subdivisional	"	"	"	"	"

Denver, Colorado, April 17, 1945
This plat of Township No 29 North, Range No 90 West, of the Sixth Principal Meridian, Wyoming, is strictly conformable to the field notes of the survey thereof which have been examined and approved

Supervisor of Surveys

UNITED STATES DEPARTMENT OF THE INTERIOR
GENERAL LAND OFFICE

Washington, D.C., AUGUST 8, 1945
The survey represented by this plat having been correctly executed in accordance with the requirements of law and the regulations of this office, is hereby accepted

Joel David Wolfsohn
Assistant Commissioner

1323-B

29-90

ORIGINAL

1811

TOWNSHIP No. 29 NORTH RANGE No. 90 WEST OF THE SIXTH PRINCIPAL MERIDIAN. WYOMING

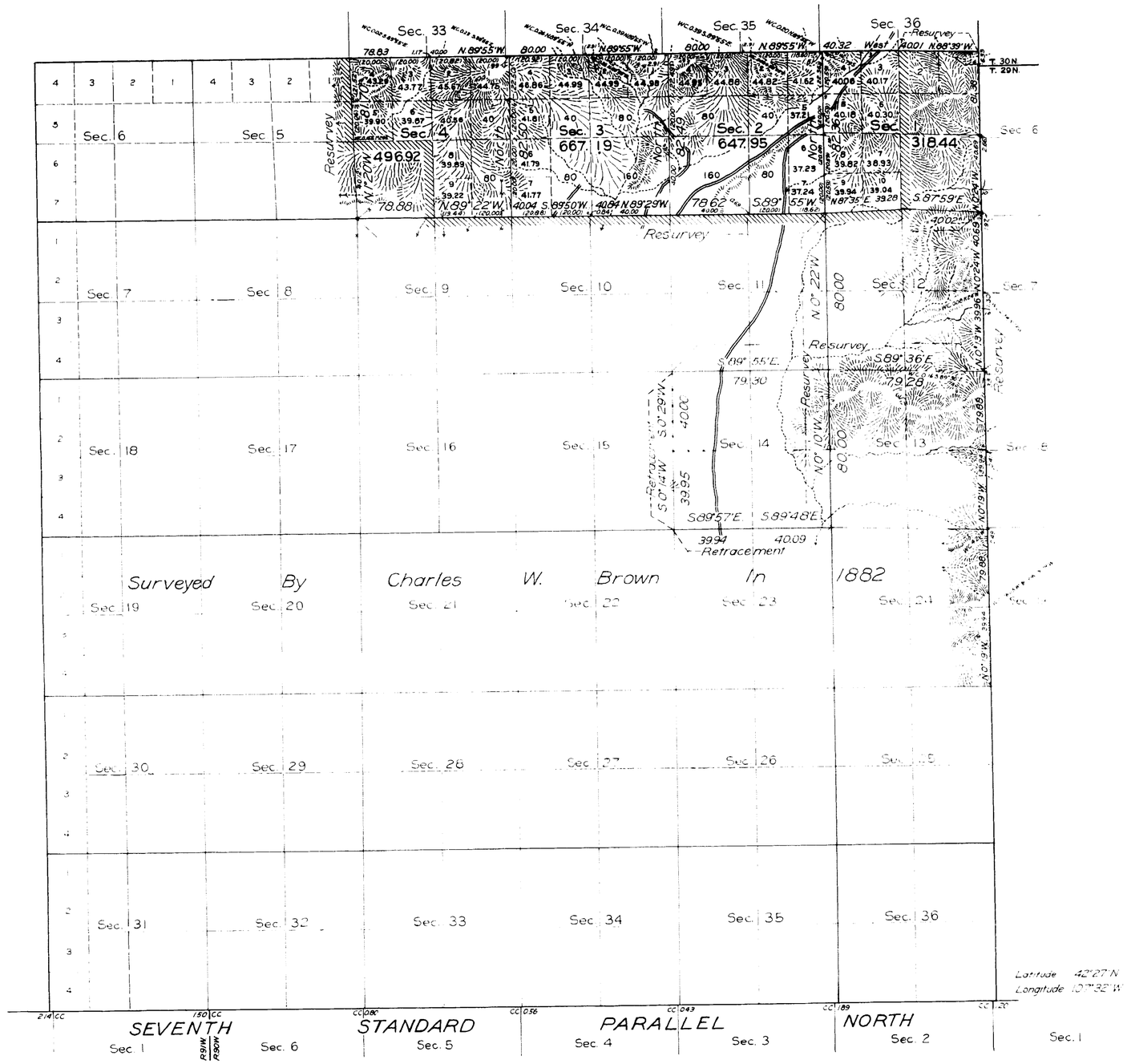

Scale: 40 Chains to an Inch

Area Surveyed 2130.50 Acres

LINES DESIGNATED	BY WHOM SURVEYED	No	GROUP DATE	MILEAGE MLS.	MILEAGE CHS.	WHEN SURVEYED BEGUN	WHEN SURVEYED COMPLETED
Exterior	Clyde W. Atherly	94	April 6, 1927 Feb. 23, 1928	8	0.95	July 4, 1927	Aug. 7, 1927
Subdivisional	"	"	"	14	05.29	June 28, 1928	Aug. 6, 1928
Connecting	"	"	"		6.41	"	"

Office of U.S. Supervisor of Surveys

Denver, Colorado, Sept. 19, 1929

The above plat of Township No. 29 North, Range No. 90 West of the Sixth Principal Meridian, Wyoming, is strictly conformable to the field notes of the survey thereof which have been examined and approved

[signature]

U.S. Supervisor of Surveys

DEPARTMENT OF THE INTERIOR
GENERAL LAND OFFICE

Washington, D.C. November 2, 1929

The survey represented by this plat having been correctly executed in accordance with the requirements of law and the regulations of this office, is hereby accepted

[signature]

Acting Assistant Commissioner

Trans. to Cheyenne L.O.
January 20, 1930

1323A

29-90

(18)

accession no. 1810

TOWNSHIP No. 29 NORTH, RANGE No. 90 WEST of the 6th Principal MERIDIAN.

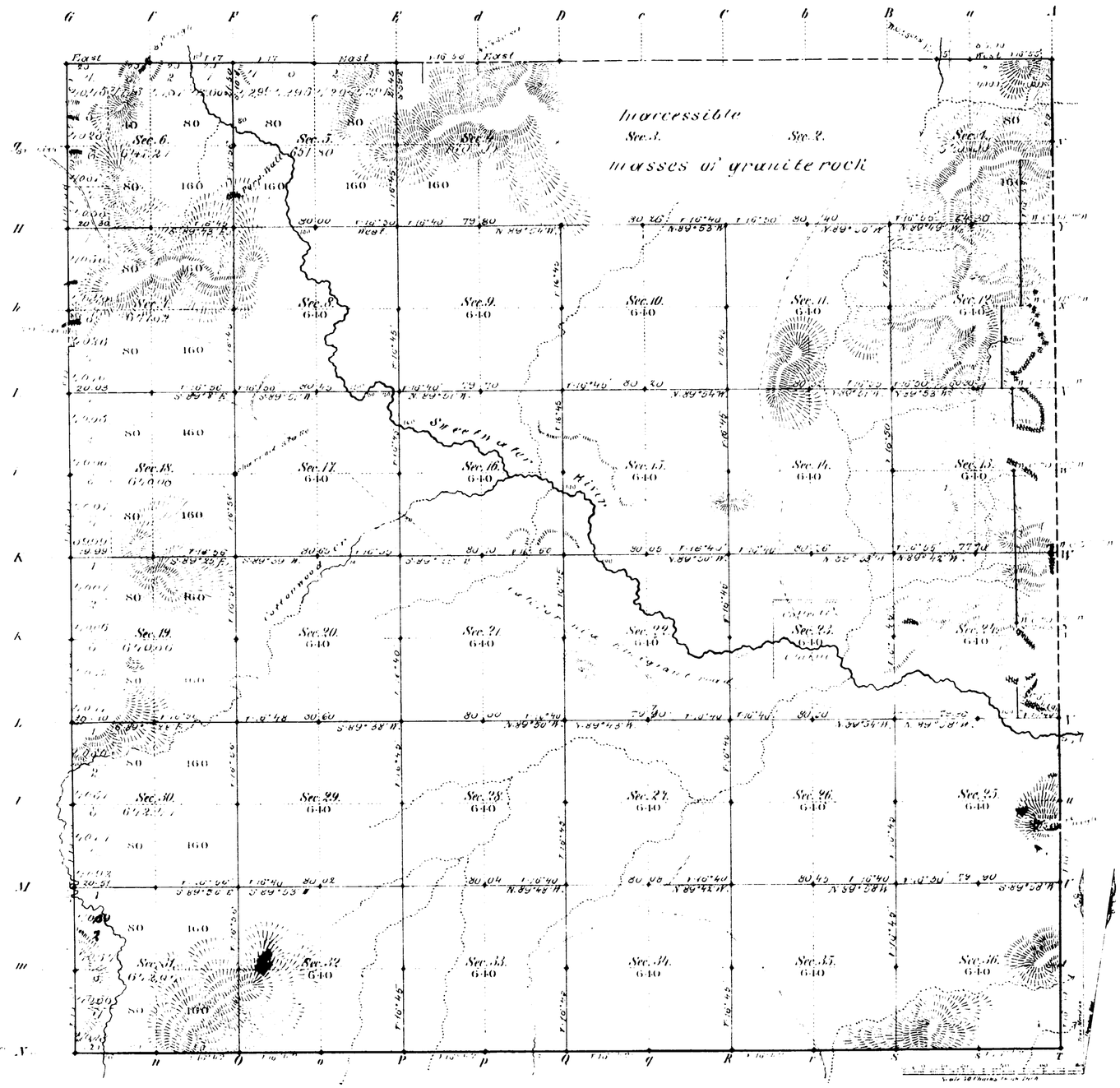

Total number of Acres 20,906.26

Surveys Designated	By Whom Surveyed	Date of Contract	Amount of Surveys Mi.	Ch.	Lk.	When Surveyed	Magnetic Declination
E. W. & N. Township lines	Charles H. Bron	May 2d 1882	15	55	11	June 23rd 1882	16 56 East
Subdivisions	"	"	56	49	52	July 15 1882	16 55 " "
Connections							
7th Stand. P. N.	Charles H. Bron	May 1st 1882	[illegible]	[illegible]	[illegible]	June 17 1882	

The above Map of Township No. 29 North Range No. 90 West of the Sixth Principal Meridian Wyoming Territory is strictly conformable to the field notes of the survey thereof on file in this Office which have been examined and approved.

Surveyor General's Office.
Cheyenne Wyoming
March 28th 1883

Edw. C. David
Dir. Gen.

A. Gast & Co. St. Louis

1323

29-90

(18)

1820

97

EXTERIOR LINES.

Scale 3 miles to 1 inch Magnetic Car East

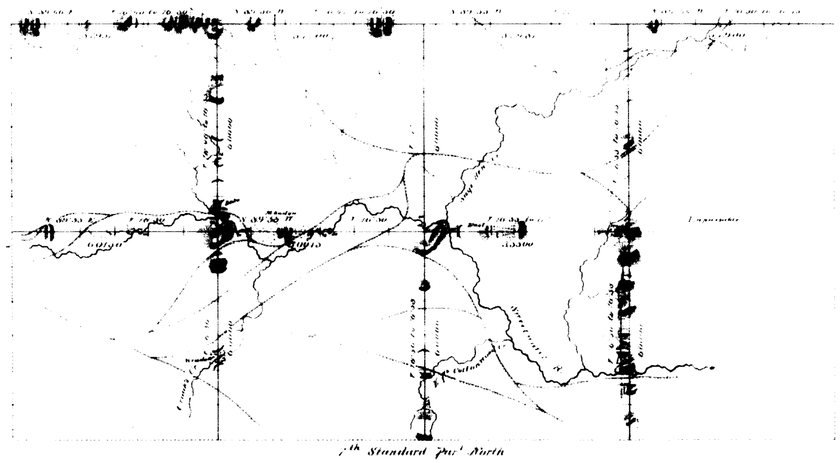

Surveys Designat.	By whom surveyed	Date of contract	Amt of surveys mile	chs	lks	When surveyed
Exterior lines	C. W. Brown	May 24, 1882	75	51	89	June 25 July 2, 1882

I hereby certify that the above diagram of the Exterior lines of Tps. No. 29 & 30 N. Rgs. 89, 90, 91 & 92 West of the 6th Principal Meridian Wyoming Territory is strictly conformable to the field notes of the survey thereof on file in this Office, which have been examined and approved.
Surveyor Generals Office
Cheyenne Wyo. March 28 1885.

Edw. C. David
Sur. Genl.

1329

(18)
Indexed 1822

99

7TH STANDARD PARALLEL NORTH

From the 11th Guide Mer.dn West to the 11th Auxiliary Mer.dn West, between Ths. 28 & 29 N. Ranges 89 to 92 inclusive West of the 6th Principal Meridian Wyoming Territory.
Course N 89° 58' W.
Variation 18°42 East.
Scale 40 chains to an inch

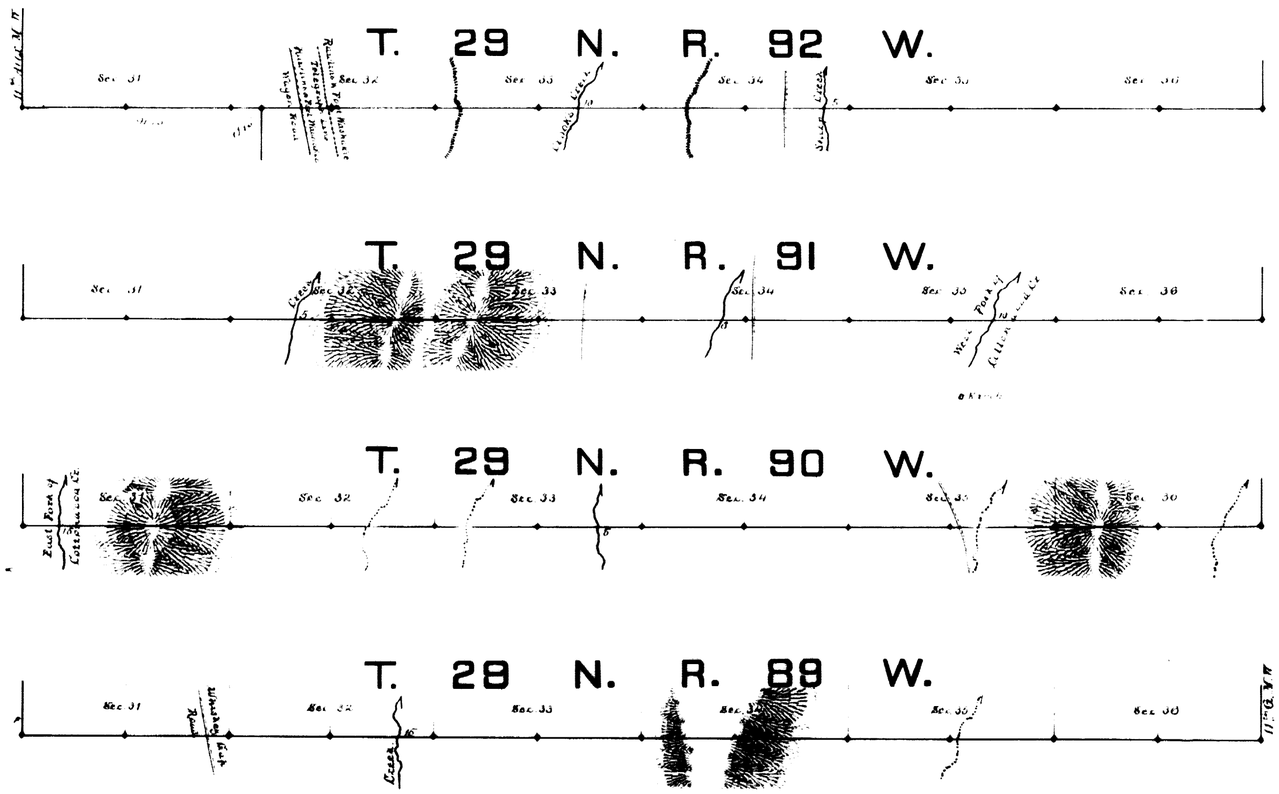

Magnetic Variation East.

Surveys Designated.	By whom surveyed.	Date of Contract	Amount of Surveys			When surveyed.
			Mls.	Chs.	Lks.	
7th Stand. Par. North	Charles W. Brown.	May 24th 1882	24	(0)	(0)	June 17 & 18 1882

I hereby certify that the above diagram of the 7th Standard Parallel North, from the 11th Guide Mer.dn West to the 11th Auxiliary Mer.dn West, between Townships 28 & 29 N. Ranges 89 to 92 inclusive, is strictly conformable to the field notes of the survey thereof on file in this Office, which have been examined and approved.

Surveyor General's Office
Cheyenne Wyo. March 26th 1883

Edw. C. Davis
Surveyor General.

133 OA