ORIGINAL

Accs 6364

TOWNSHIP Nº 29 NORTH, RANGE Nº 92 WEST OF THE SIXTH PRINCIPAL MERIDIAN, WYOMING

Dependent Resurvey

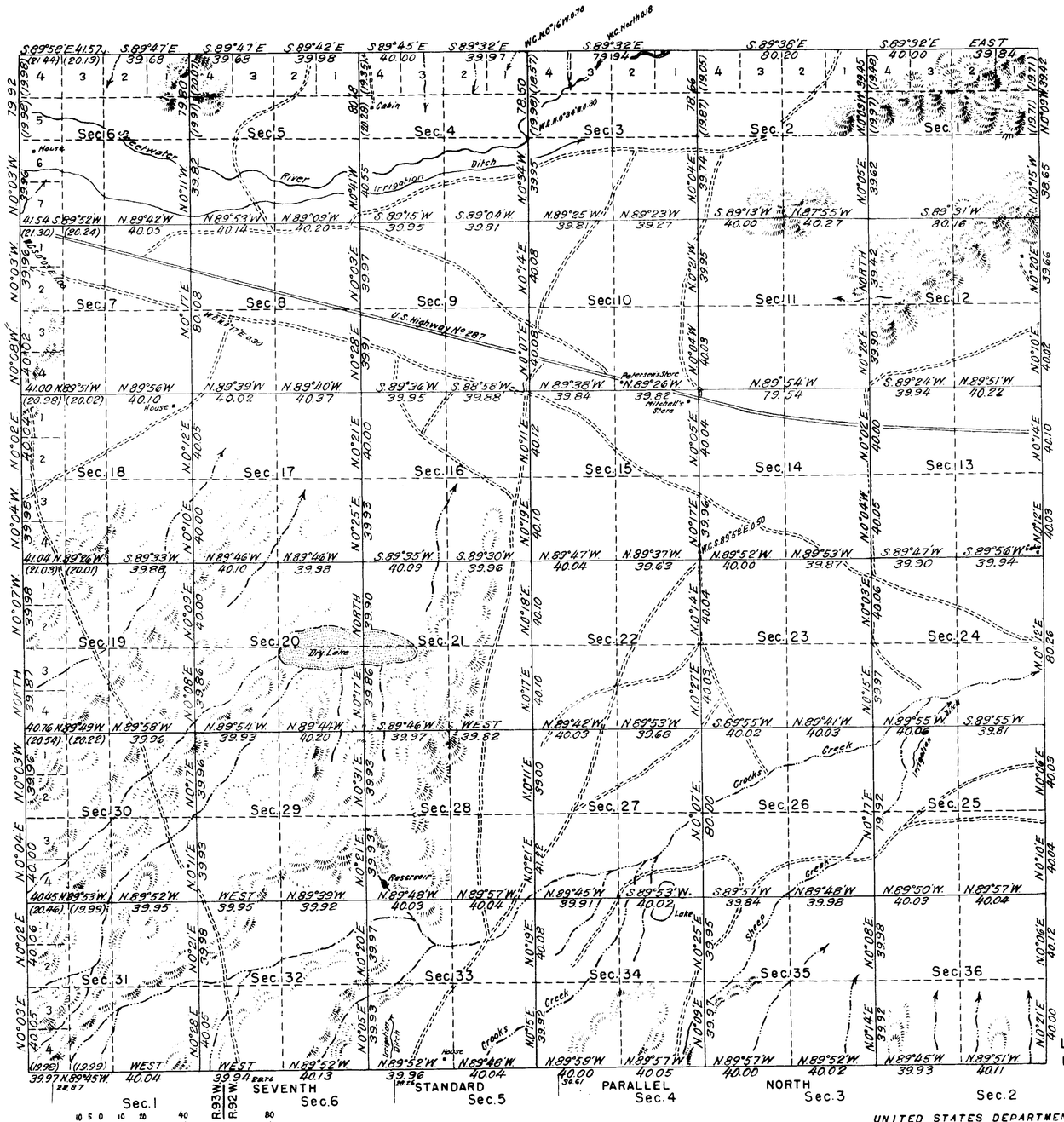

Latitude 42°26'N.
Longitude 107°47'W.

MEMORANDUM

THIS PLAT OF THE DEPENDENT RESURVEY OF TOWNSHIP NO. 29 NORTH, RANGE NO. 92 WEST, DELINEATES A RETRACEMENT AND REESTABLISHMENT OF THE LINES OF THE ORIGINAL SURVEY AS SHOWN UPON THE PLAT APPROVED MARCH 28, 1883, IN THEIR TRUE ORIGINAL POSITION ACCORDING TO THE BEST AVAILABLE EVIDENCE OF THE POSITION OF THE ORIGINAL CORNERS. ALL DIFFERENCES BETWEEN THE MEASUREMENTS SHOWN ON THE ORIGINAL PLAT AND THOSE DERIVED IN THE RETRACEMENT HAVE BEEN DISTRIBUTED PROPORTIONALLY BETWEEN ACCEPTED CORNERS IN ACCORDANCE WITH SURVEYING RULES. REFERENCE WILL BE MADE TO THE ORIGINAL PLAT FOR THE SHOWING OF THE AREAS AND MORE DETAILED DESCRIPTIONS OF THE VARIOUS SMALLER SUBDIVISIONS.

RESURVEY AUTHORIZED BY GENERAL LAND OFFICE LETTER "E" DATED AUGUST 18, 1939.

MEAN MAGNETIC DECLINATION

SCALE: 1 INCH EQUALS 40 CHAINS

AREA RESURVEYED 23,048.19 ACRES.

UNITED STATES DEPARTMENT OF THE INTERIOR
GENERAL LAND OFFICE

LINES DESIGNATED	BY WHOM SURVEYED	GROUP Nº	DATE OF SPECIAL INSTRUCTIONS	WHEN SURVEYED	
				BEGUN	COMPLETED
N,S,E,&W, EXTERIORS	MARK D. KING	178	MAY 17, 1940	JULY 15, 1940	AUG. 10, 1940
SUBDIVISIONAL	" "	"	" "	" "	" "

DENVER, COLORADO, APRIL 17, 1945.
THIS PLAT OF TOWNSHIP NO. 29 NORTH, RANGE NO. 92 WEST, OF THE SIXTH PRINCIPAL MERIDIAN, WYOMING, IS STRICTLY CONFORMABLE TO THE FIELD NOTES OF THE SURVEY THEREOF WHICH HAVE BEEN EXAMINED AND APPROVED.

SUPERVISOR OF SURVEYS.

WASHINGTON, D. C., AUGUST 8, 1945.
THE SURVEY REPRESENTED BY THIS PLAT HAVING BEEN CORRECTLY EXECUTED IN ACCORDANCE WITH THE REQUIREMENTS OF LAW AND THE REGULATIONS OF THIS OFFICE, IS HEREBY ACCEPTED.

Joel David Wolfsohn
ASSISTANT COMMISSIONER.

1327-A

29-92

1818

TOWNSHIP No. 29 NORTH. RANGE No. 92 WEST of the 6th Principal MERIDIAN.

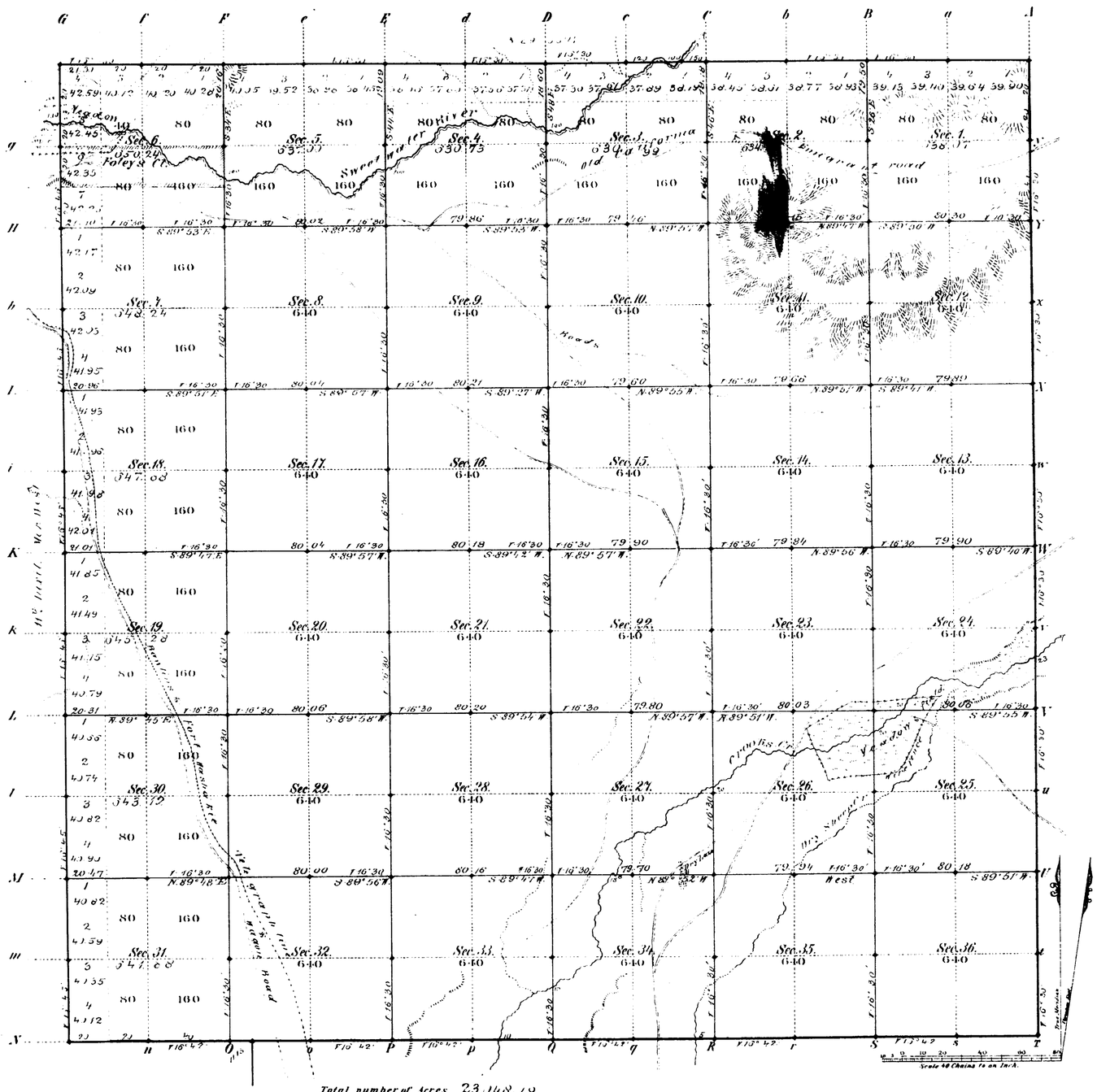

Total number of Acres. 23048.19

Surveys Designated	By Whom Surveyed	Date of Contract	Amount of Surveys Mls	Chs	Lks	When Surveyed	Magnetic Declination
E. & N. Township lines	Charles W. Bronk	May 24 1882	12	01	30	June 29 & 30 1882	15° 20' East
Subdivisions	" " "	" " "	59	79	56	July 29 Aug 6 1882	16° 30' "
Connections							
6th Aux'l. M. B.	Charles W. Bronk	May 24 1882	6	00	00	June 19, 1882	
7th Stand. P. N.	" " "	" " "	6	00	00	June 16, 1882	

The above Map of Township No. 29 North Range No. 92 West of the Sixth Principal Meridian Wyoming Territory is strictly conformable to the field notes of the survey thereof on file in this Office, which have been examined and approved.

Surveyor General's Office,
Cheyenne Wyoming
March 28th 1883

Edw. C. David
Sur. Genl.

A. Gast & Co. St. Louis Mo.

1327

29-92

(18)

1820

97

EXTERIOR LINES.

Scale 3 miles to 1 inch Magnetic Car East

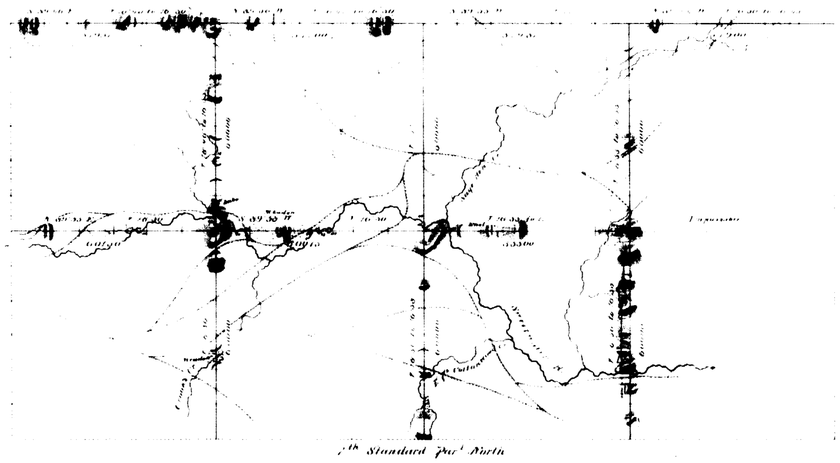

Surveys Designat.	By whom surveyed	Date of contract	Amt of surveys mls	chs	lks	When surveyed
Exterior lines	C W Brown	May 24, 1882	73	51	89	June 25 July 2, 1882

I hereby certify that the above diagram of the Exterior lines of Tps. No. 29 & 30 N. Rgs. 89, 90, 91 & 92 West of the 6th Principal Meridian Wyoming Territory is strictly conformable to the field notes of the survey thereof on file in this Office, which have been examined and approved
Surveyor General's Office
Cheyenne Wyo. March 28th 1883.

Edw. C. David
Sur. Genl.

1329

(18)

Indexed

1821

.98

11th AUXILIARY MERIDIAN WEST

in Townships 21 to 30 North inclusive, between Ranges 92 & 93 West of the 6th Principal Meridian Wyoming Territory

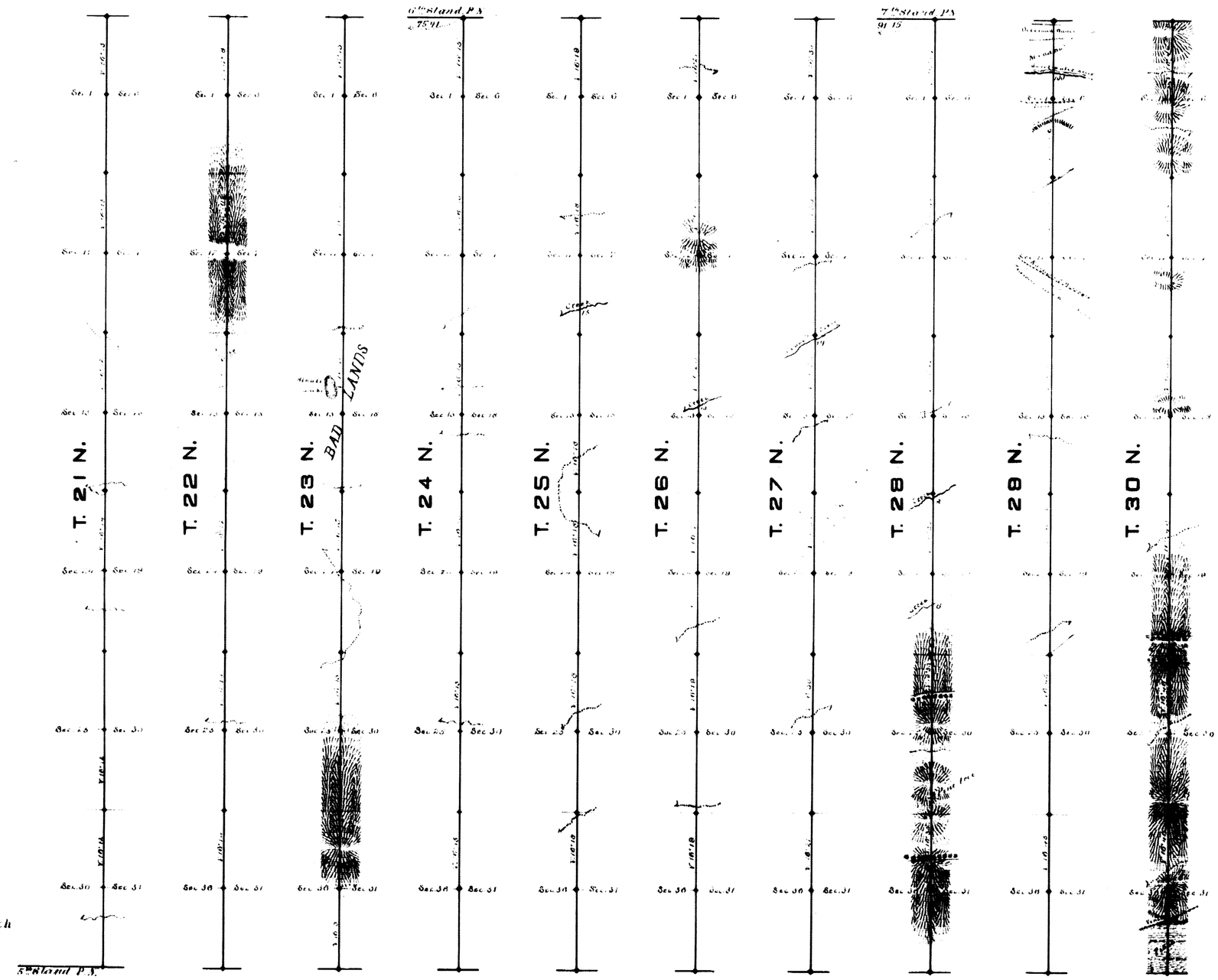

Scale 40 chains to an inch

Magnetic Variation East

Surveys designated	By whom surveyed	Date of Contract	Amount of surveys Mls.	Chs.	Lks.	When surveyed
11th Auxiliary Mer. W.	Charles W. Brown	May 24th 1882	60	00	00	June 6-20th 1882
Connections	. . .	. . .	2	00	00	. . .

I hereby certify that the above diagram of the 11th Auxiliary Meridian West, in Townships 21 to 30 North inclusive, between Ranges 92 & 93 West of the 6th Principal Meridian, Wyoming Territory, is strictly conformable to the field notes of the survey thereof, on file in this office, which have been examined and approved.

Surveyor General's Office
Cheyenne, Wyo. March 1883.

Edw. C. David
Surveyor General.

1880

(18)
Instructions 1822

29

7TH STANDARD PARALLEL NORTH

From the 11th Guide Mer.dn. West to the 11th Auxiliary Mer.dn West, between Ths. 28 & 29 N. Ranges 89 to 92 inclusive West of the 6th Principal Meridian Wyoming Territory.
Course N. 89° 58' W.
Variation 16°42 East.
Scale 40 chains to an inch

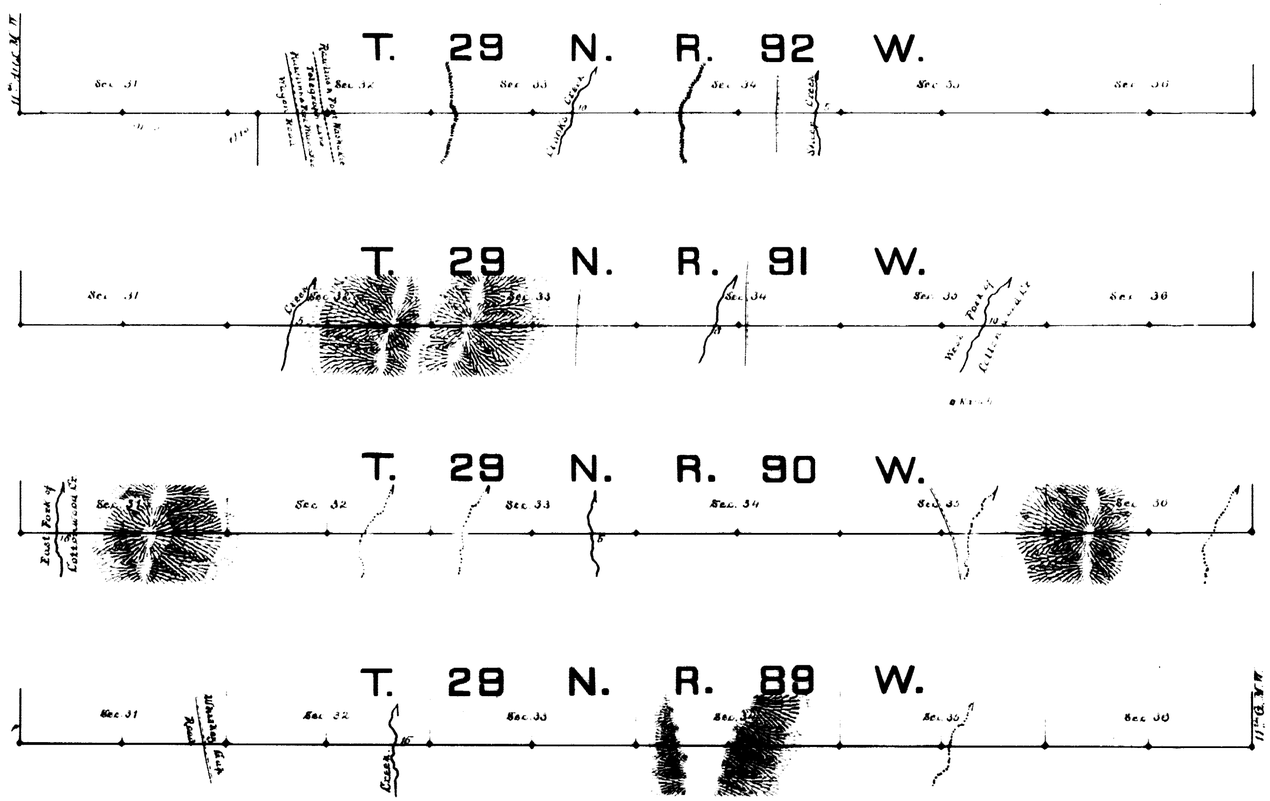

Magnetic Variation East.

Surveys Designated.	By whom surveyed.	Date of Contract	Amount of Surveys			When surveyed.
			Mls.	Chs.	Lks.	
7th Stand. Par.l North	Charles W. Brewer.	May 24th 1882	24	(0)	(0)	June 17 & 18 1882

I hereby certify that the above diagram of the 7th Standard Parallel North, from the 11th Guide Mer.dn West to the 11th Auxiliary Mer.dn West, between Townships 28 & 29 N. Ranges 89 to 92 inclusive, is strictly conformable to the field notes of the survey thereof on file in this Office, which have been examined and approved.

Surveyor General's Office
Cheyenne Wyo. March 26th 1883

Edw. C. David
Surveyor General.

133 OA