7040

ORIGINAL

TOWNSHIP 29 NORTH, RANGE 96 WEST OF THE SIXTH PRINCIPAL MERIDIAN, WYOMING.

DEPENDENT RESURVEY



This plat represents a retracement and reestablishment of the Seventh Standard Parallel North through Range 96 West, the Twelfth Guide Meridian West through Township 29 North, the east boundary and the subdivisional lines, designed to restore the corners in their true original locations according to the best available evidence.

Excepting as new or modified vacant subdivisions are shown hereon, the lottings are as shown on the plat approved April 11, 1883.

The history of prior surveys is contained in the field note record.

This survey was executed by Louis D. Gilbert, Cadastral Surveyor, beginning August 31, 1966, and completed September 26, 1966, pursuant to Special Instructions for Group No. 307, Wyoming, dated August 8, 1966.

UNITED STATES DEPARTMENT OF THE INTERIOR
BUREAU OF LAND MANAGEMENT
Washington, D. C. December 21, 1967

This plat is strictly conformable to the approved field notes, and the survey, having been correctly executed in accordance with the requirements of law and the regulations of this Bureau, is hereby accepted.

For the Director

R. E. Brown

Acting Chief, Division of Engineering

W.H.B.

RTB

1375 A

29-96

(19)

39

1877

TOWNSHIP No. 29 NORTH. RANGE No. 96 WEST of the 6th Principal MERIDIAN.

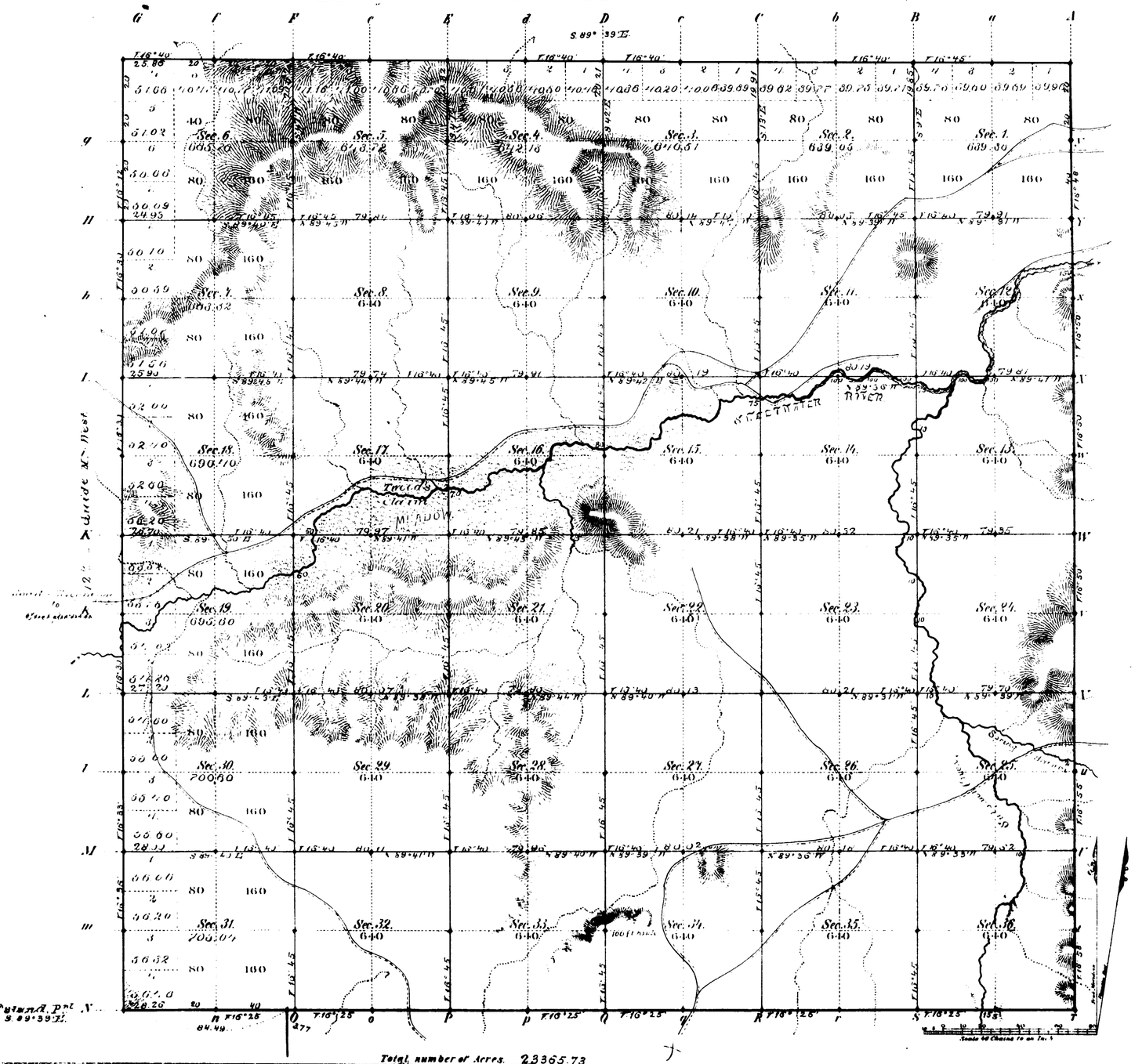

Total number of Acres. 23365.73

Surveys Designated	By Whom Surveyed	Date of Contract	Amount of Surveys Mls	Chs	Lbs	When Surveyed	Magnetic Declination
E & N Township lines	Wilbur C. Sampson	May 24. 1882	12	05	86	Aug. 28 & 29 1882	16°40' East
Subdivisions	E. S. Wood	May 31 1882	60	33	08	Oct. 31. Nov. 5. 1882	16°45' "
Connections							
7th Stand. P N	Wilbur C. Sampson	May 24. 1882	6	08	26	Aug. 8. 1882	
12th Guide N W	Wm. B. Terby	April 2nd 1877	6	00	00	May 22. 1877	

The above Map of Township No. 29 North Range No. 96 West of the Sixth Principal Meridian Wyoming Territory is strictly conformable to the field notes of the survey thereof on file in this Office, which have been examined and approved

Surveyor General's Office.
Cheyenne Wyoming
April 4th 1883.

Edw. C. David
Sur. Genl.

A. Gast & Co. St. Louis

1375

29 - 96

TWELFTH GUIDE MERIDIAN WEST,

From 5th Stand.d Par.l N. to S. Bound.y of Shoshone Indian Reservation, & in Townships 21 to 34 N. inclusive, between Ranges 96 & 97 W. of the 6th Principal Meridian, Wyoming Territory.

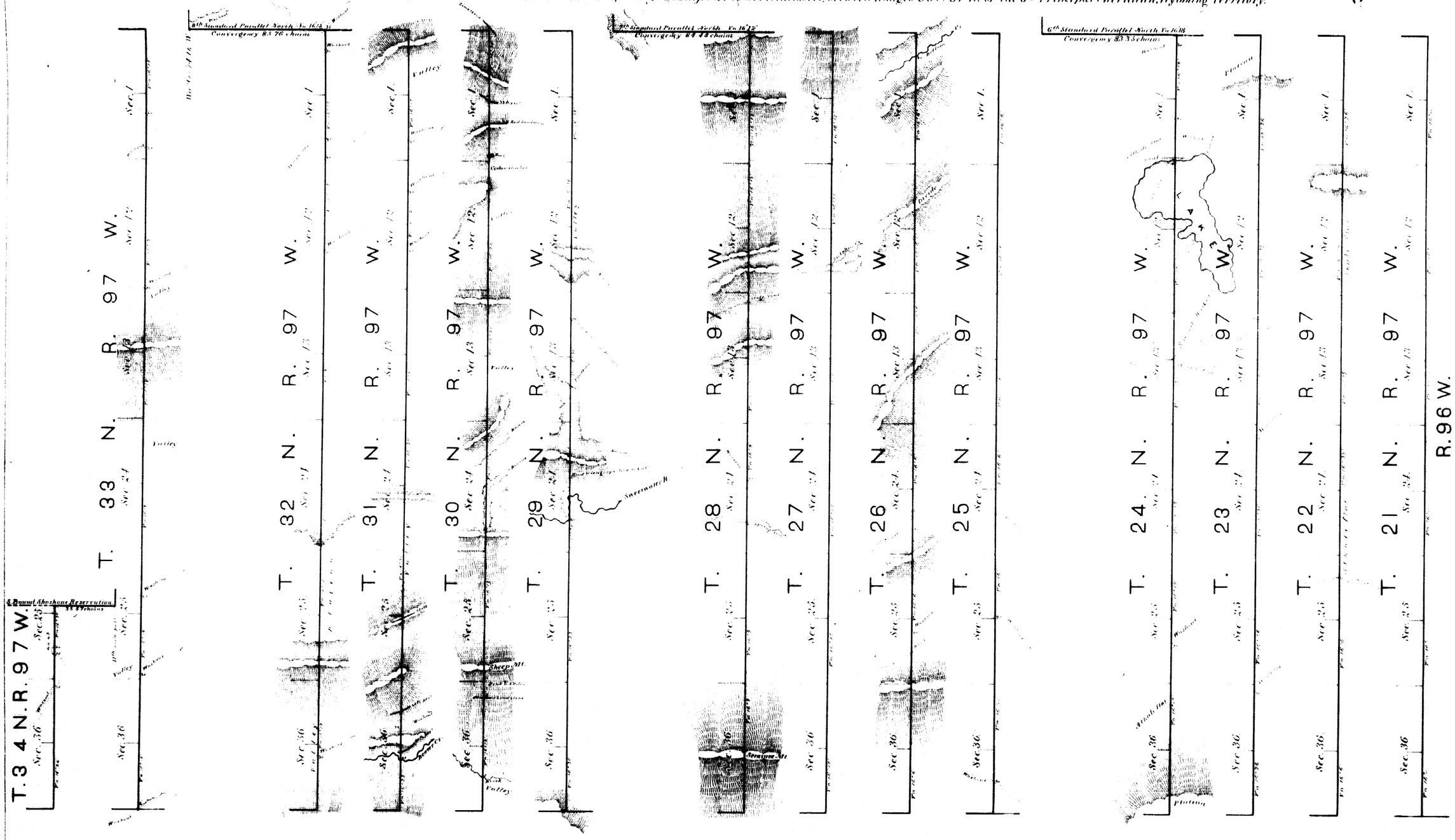

Surveys designated	By whom surveyed.	Date of contract	Amount of Surveys.	When surveyed.
12th Guide Mer.n W.	Wm B Yerby	April 2nd 1877	79 . 44 . 43	May & June 1877
Convergency	. . .	. . .	3 . 13 . 59	. . .
Connections	. . .	. . .	36 . 57	. . .
		Total	83 . 13 . 59	

Scale 40 chains to an inch.

I hereby certify, that the above diagram, of the 12th Guide Meridian W. in T. 21 to 34 N. & R. 96 & 97 West of the 6th Principal Meridian, in Wyoming Territory, is strictly conformable to the original field notes of the survey thereof, on file in this office, which have been examined and approved.

Surveyor General's Office,
Cheyenne Wyo. July 26 1877

Edw. C. David
Surveyor General.

Magnetic variation East.

(19) 1872

17

7TH STANDARD PARALLEL NORTH

From the 11th Auxiliary Mer.d West to the 12th Guide Mer.d West betw. Tps 28 & 29 N. Ranges 93 to 96 inc. West of the 6th Pr. Mer.d Wyo Territory

Course S. 89°39' E.

Variation 16°25' East

Scale 40 chains to an inch

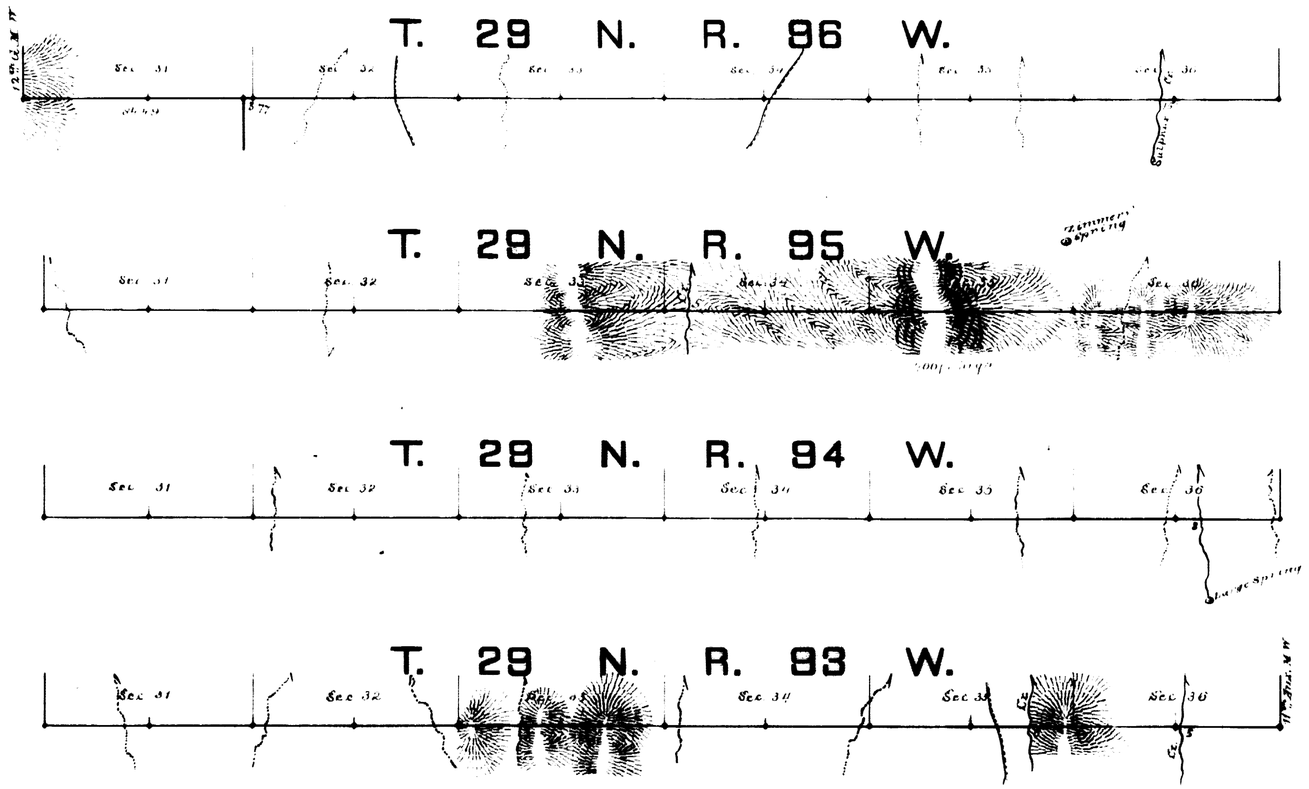

Magnetic Variation East.

Surveys Designated	By whom surveyed	Date of Contract.	Amount of Surveys			When surveyed
			mls.	chs.	lks.	
7th Stand. Par.l North	Wilbur C. Sampson	May 24th 1882.	24	08	26	Aug.t 8 & 9 1882.

I hereby certify that the above diagram of the 7th Standard Parallel North from the 11th Auxiliary Mer.d West to the 12th Guide Meridian West, between Townships 28 & 29 N. Ranges 93 to 96 inclusive West is strictly conformable to the field notes of the survey thereof on file in this Office, which have been examined and approved.

Surveyor General's Office,
Cheyenne, Wyo. April 2nd, 1883.

Edw. C. Davis
Surveyor-General.

1870

(19)

Indexed

1874

19

EXTERIOR LINES.

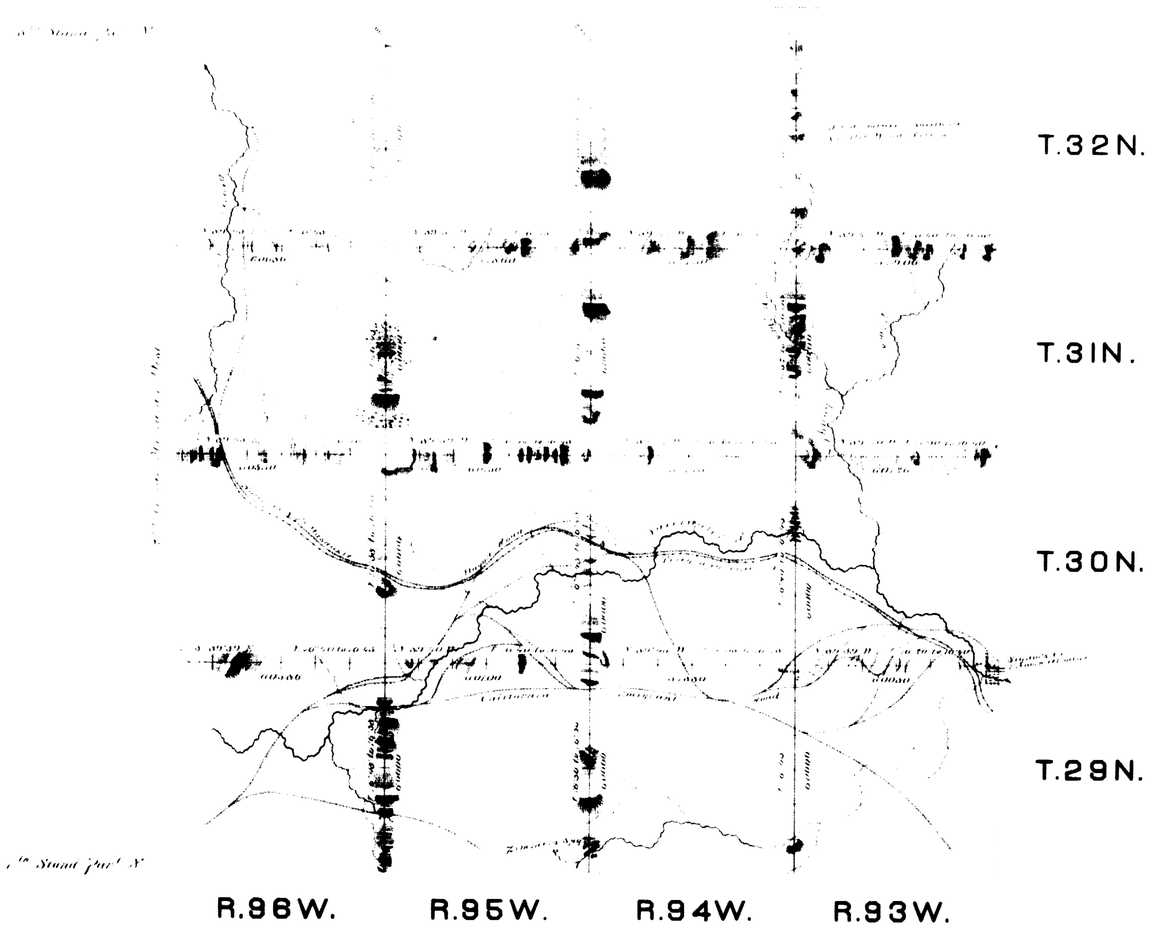

Surveys designated	Date of contract	By whom surveyed	Amt. of surveys			When surveyed
			Mi.	Ch.	Lks.	
Exterior lines	May 24 1882	Wilbur C. Sampson	144	1	36	Aug. 18 Sept. 4 1882
Connections				0	39	

I hereby certify that the above diagram of the Exterior lines of Tps. No. 29, 30, 31 & 32 N. Rgs. 93, 94, 95 & 96 West of the 6th Principal Meridian Wyoming Territory, is strictly conformable to the field notes of the survey thereof on file in this Office which have been examined and approved.

Surveyor General's Office.
Cheyenne Wyo. April 2nd, 1883

Edw. C. David
Surveyor General

1372