7164

ORIGINAL

TOWNSHIP 29 NORTH, RANGE 97 WEST OF THE SIXTH PRINCIPAL MERIDIAN, WYOMING.

DEPENDENT RESURVEY

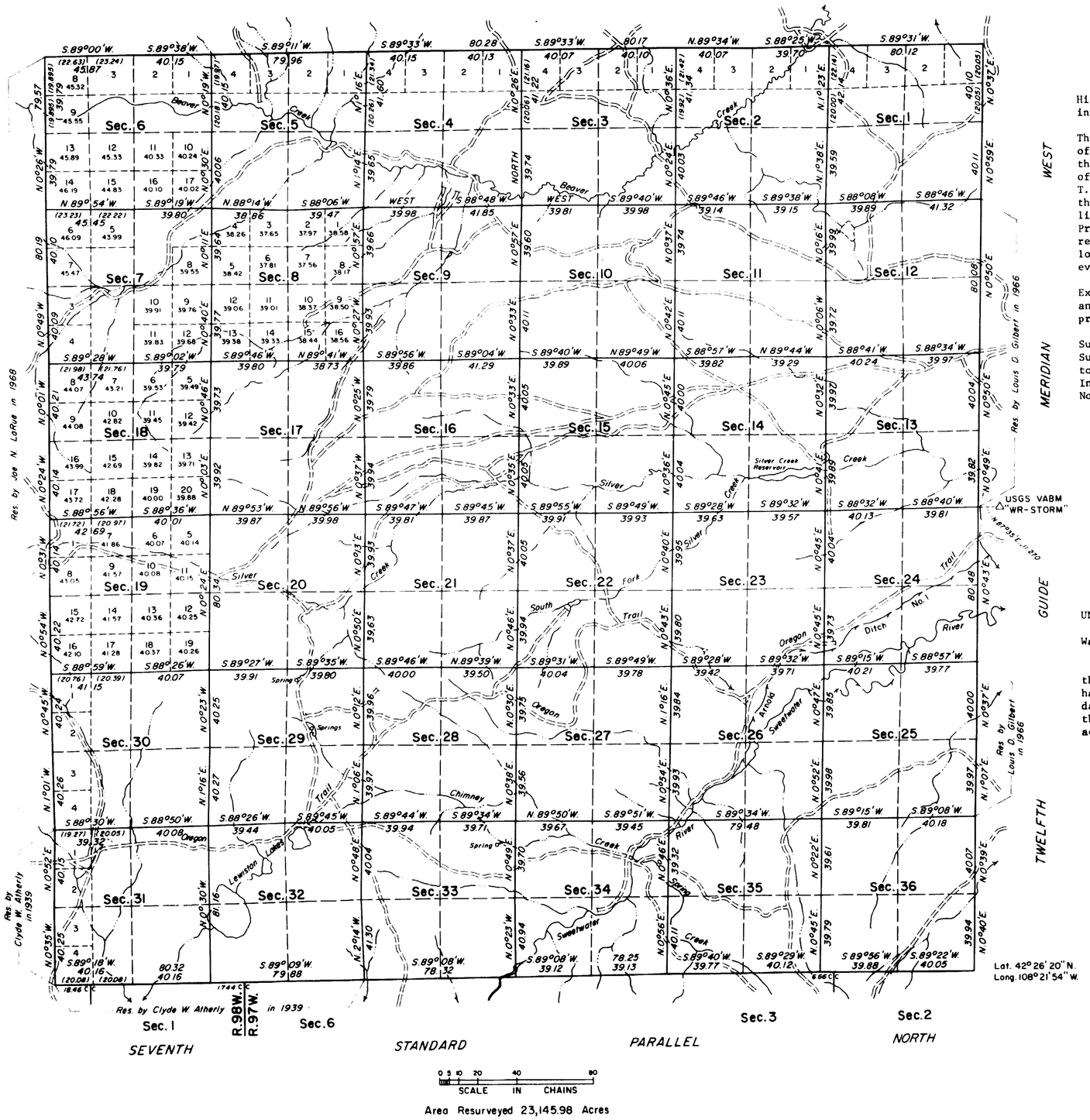

History of previous surveys is contained in the field notes.

This plat represents a dependent resurvey of the Seventh Standard Parallel North through a portion of R. 97 W., a portion of the Twelfth Guide Meridian West through T. 29 N., between Rs. 96 and 97 W., and the north boundary and subdivisional lines of T. 29 N., R. 97 W., of the Sixth Principal Meridian, Wyoming, designed to restore the corners in their original locations according to the best available evidence.

Except as indicated hereon, the lottings and areas are as shown on the plat approved April 11, 1883.

Survey executed by Wayne M. Gardner, Supervisory Cadastral Surveyor, June 9 to July 22, 1969, pursuant to Special Instructions dated May 29, 1969, for Group No. 325, Wyoming.

UNITED STATES DEPARTMENT OF THE INTERIOR
BUREAU OF LAND MANAGEMENT
Washington, D.C. April 5, 1972

This plat is strictly conformable to the approved field notes, and the survey having been correctly executed in accordance with the requirements of law and the regulations of this Bureau, is hereby accepted.

For the Director

Clark L. Gunn

Chief, Division of Cadastral Survey

Lat. 42° 26' 20" N.
Long. 108° 21' 54" W.

Area Resurveyed 23,145.98 Acres

W.H.B.

1402-A

29-97

1906

TOWNSHIP No. 29 NORTH, RANGE No. 97 WEST of the 6th Principal MERIDIAN.

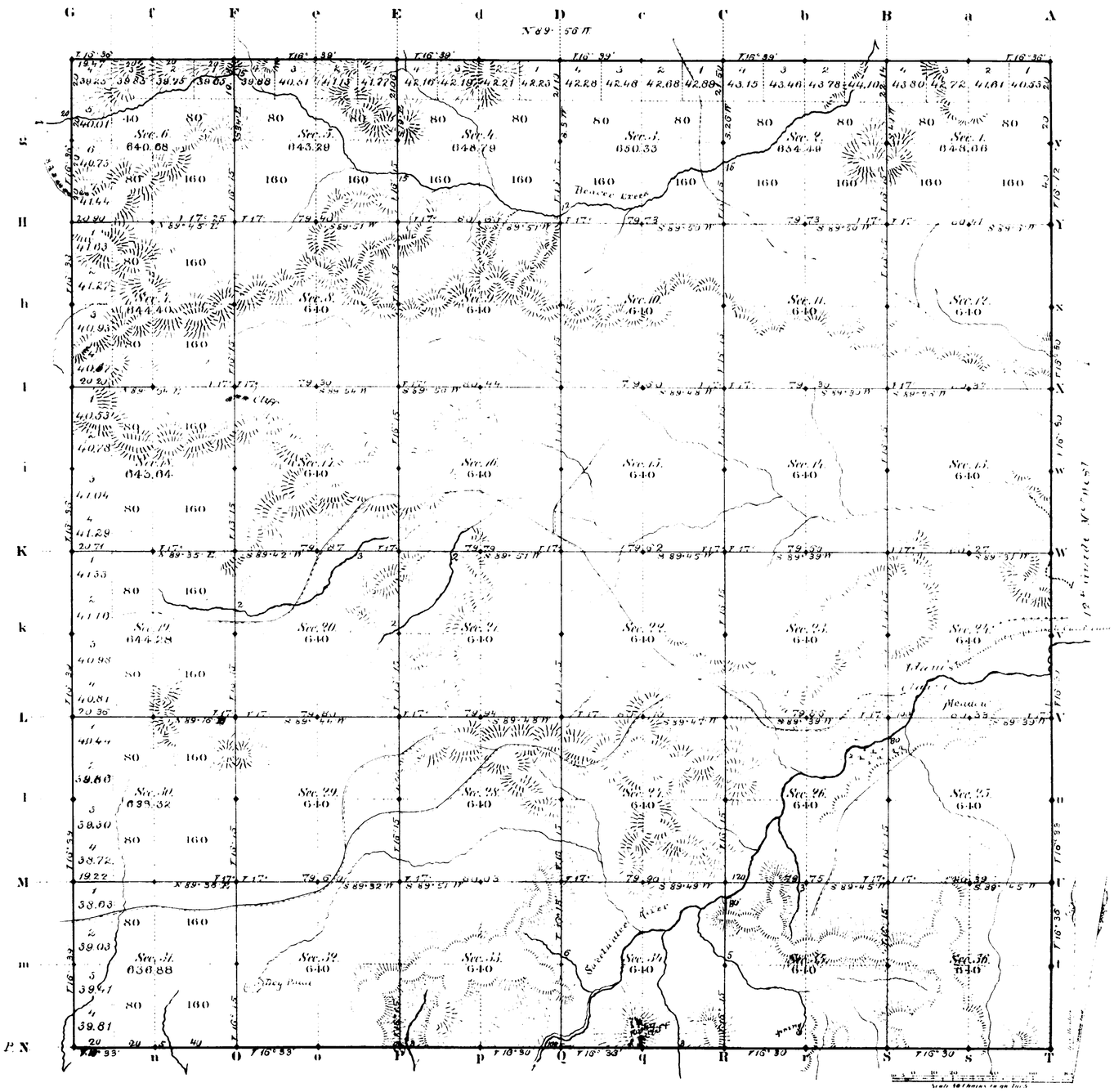

Total number of Acres 23,093.76

Surveys Designated	By Whom Surveyed	Date of Contract	Amount of Survey Mls	Chs	Lks	When Surveyed	Magnetic Declination
W. & N. Township lines	Wm. B. Yerby	April 2 1877	11	79	47	June 24, 1877	16° 39' East
Subdivisions	Frank S. Wood	May 31, 1882	60	04	67	Nov. 5 15, 1882	15° 20' "
Connections							
12th Guide N. W.	Wm. B. Yerby	April 2, 1877	6	00	00	May 22, 1877	
7th Stand. P. N.	Wm. B. Yerby	April 2 1877	6	00	00	June 12, 1877	

The above Map of Township No. 29 North Range No. 97 West of the Sixth Principal Meridian Wyoming Territory is strictly conformable to the field notes of the survey thereof on file in this Office, which have been examined and approved

Surveyor General's Office,
Cheyenne Wyoming
April 4th 1883

Edw. C. David
Sur. Genl.

A. Gast & Co. St. Louis Mo.

1402

29-97

Index 2

TWELFTH GUIDE MERIDIAN WEST,

From 5th Stand.d Par.l N. to S. Bound.y of Shoshone Indian Reservation, & in Townships 21 to 34 N. inclusive, between Ranges 96 & 97 W. of the 6th Principal Meridian, Wyoming Territory.

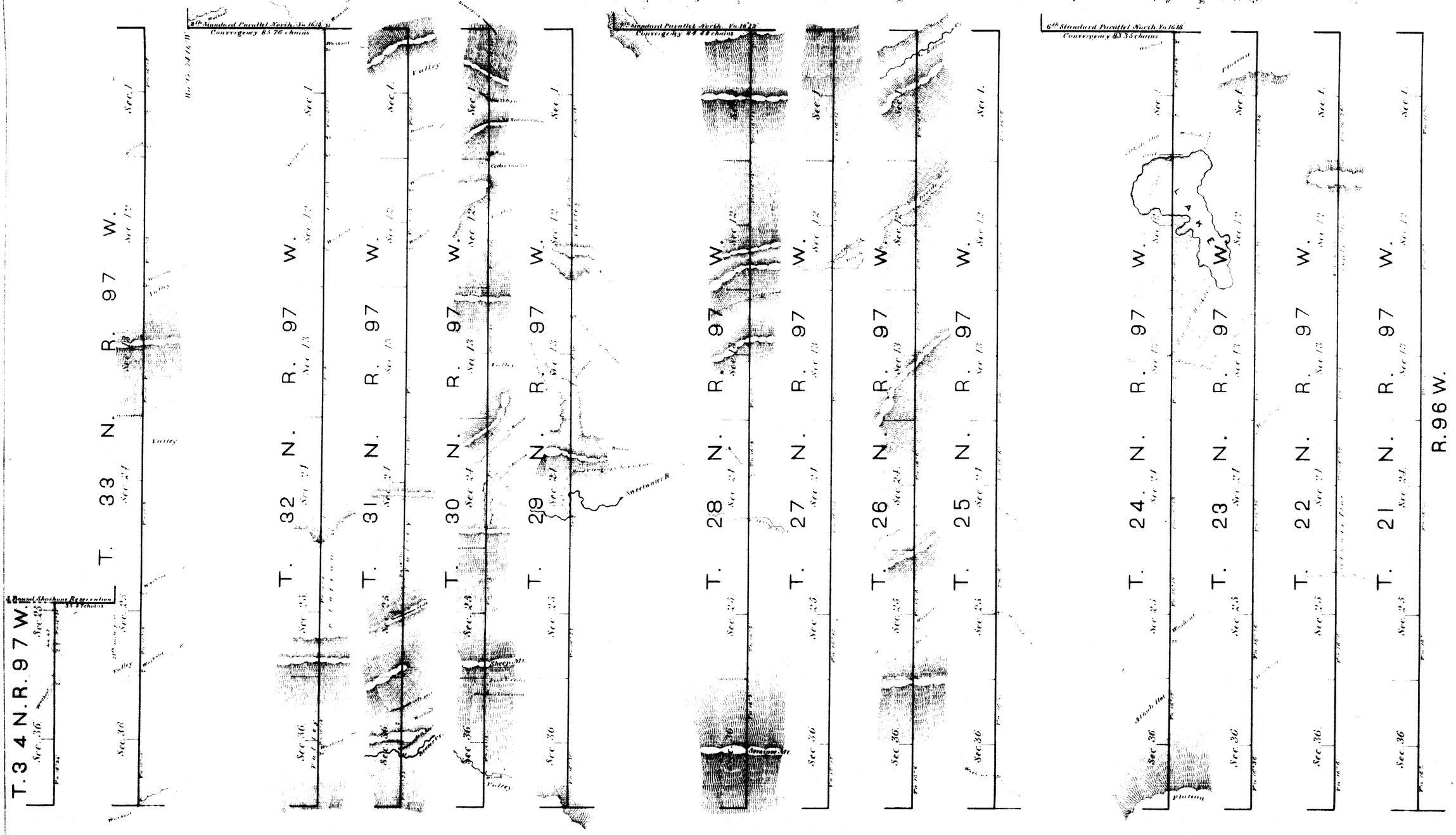

Scale 40 chains to an inch.

Surveys designated.	By whom surveyed.	Date of contract.	Amount of Surveys.	When surveyed.
12th Guide Mer.d W.	Wm B. Yerby	April 2nd 1877.	79 44 . 43	May & June 1877.
Convergency	. . .	. . .	3 13 50	. . .
Connections.	. . .	. . .	35 . 57	. . .
		Total	83 . 13 . 50	

I hereby certify, that the above diagram of the 12th Guide Meridian W. in T. 21 to 34 North, R. 96 & 97 West of the 6th Principal Meridian, in Wyoming Territory, is strictly conformable to the original field notes of the survey thereof, on file in this office, which have been examined and approved.

Magnetic variation East.

Surveyor General's Office,
Cheyenne Wyo. July 26. 1877.

Edw. C. Davis
Surveyor General.

(9)

Indexed

534

46

EXTERIOR LINES.

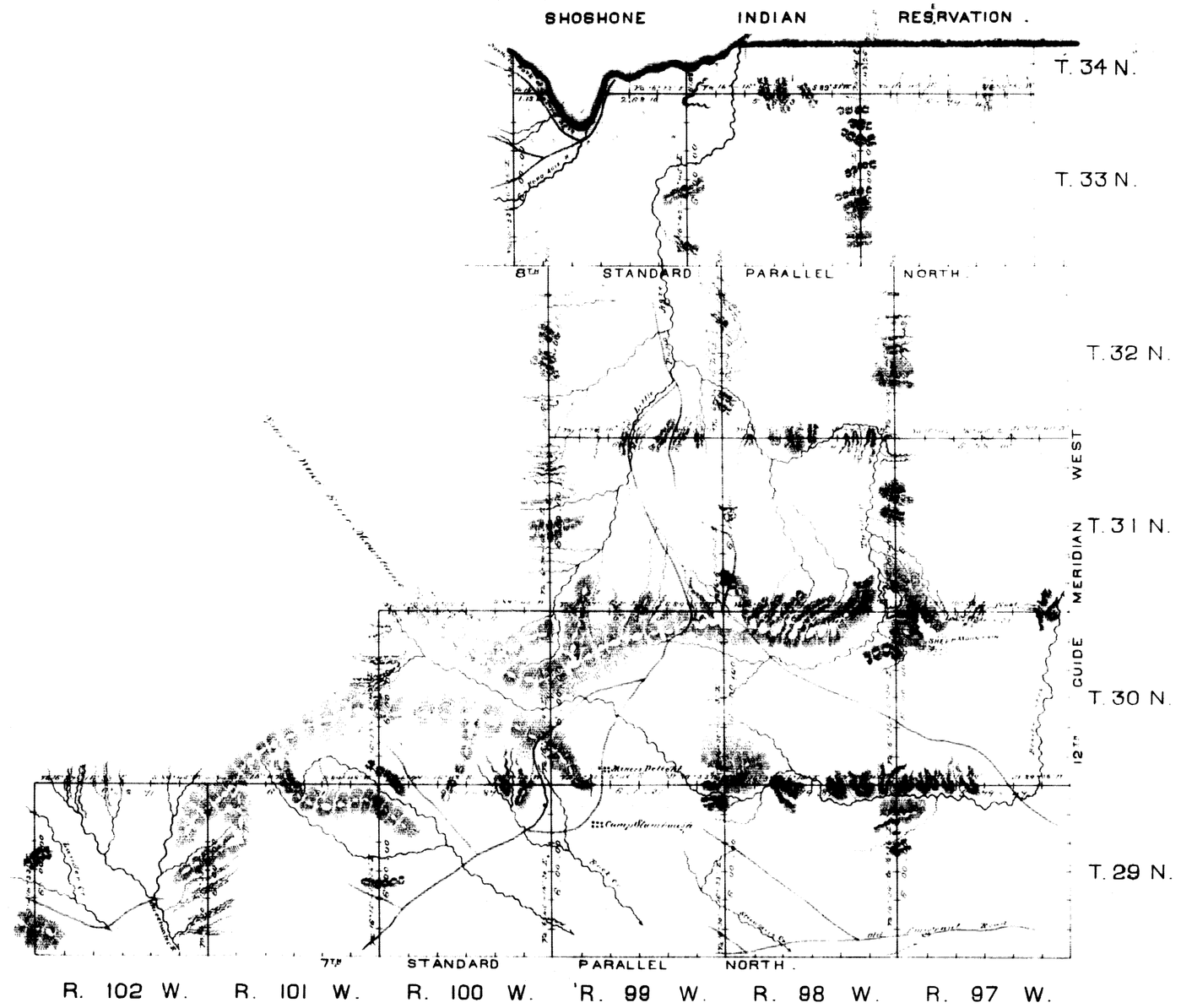

Survey Designated	By Whom Surveyed	Date of Contract	Amount of Surveys Mi. Chs. Lks.	When Surveyed
Township lines	William B. Yerby	April 2nd 1877	210 . 53 . 24	June - Aug. 1877
Connections	. . .	. . .	. 60 . 91	. . .

I hereby Certify that the above Diagram of the Exterior lines of Townships 29, 30, 31, 32, 33 and 34 North, Ranges 97, 98 and 99 West, Townships 29 and 30 North Range 100 West and Townships 29 North, Ranges 101 and 102 all West of the 6th Principal Meridian in Wyoming Territory, is strictly conformable to the field notes of the survey thereof on file in this Office, which have been examined and approved.

Surveyor General's Office.
Cheyenne Wyo. Sept. 25th 1877

Edw. C. David
"Surv. Genl."

(9)

516

35

SEVENTH STANDARD PARALLEL NORTH,

From the 12th to the 13th Guide Meridian West, between townships 28 & 29 N. in Ranges 97 to 104 inclusive, West of the 6th Principal Meridian.

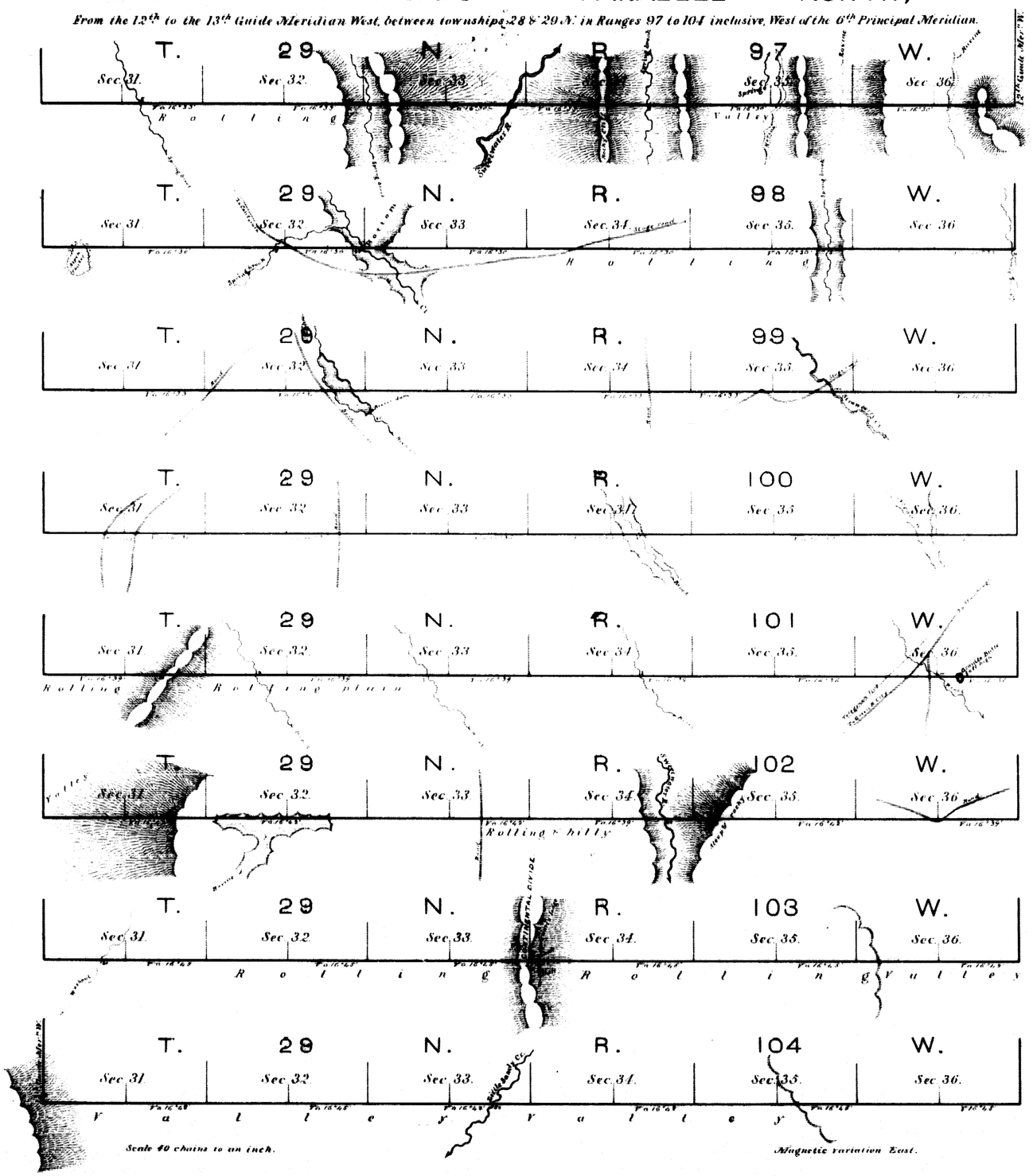

Scale 40 chains to an inch.

Magnetic variation East.

Surveys designated.	By whom surveyed.	Date of contract.	Amount of surveys.	When surveyed.
7th Standard Parallel North.	Wilbur A. Yerby	April 2nd 1877.	48 Miles.	June 12th to 17th 1879.

I hereby certify, that the above diagram of the 7th Standard Parallel North, from the 12th to the 13th Guide Meridian West, between Townships 28 and 29 North, in Ranges 97 to 104 inclusive, West of the 6th Principal Meridian, in Wyoming Territory, is strictly conformable to the original field notes of the survey thereof, on file in this office, which have been examined and approved.

Surveyor General's Office,
Cheyenne, Wyo. July 26. 1879.

Edw. C. David
Surveyor General.

441