ORIGINAL

7046

TOWNSHIP 30 NORTH, RANGE 100 WEST OF THE SIXTH PRINCIPAL MERIDIAN, WYOMING.

DEPENDENT RESURVEY AND SEGREGATION SURVEY

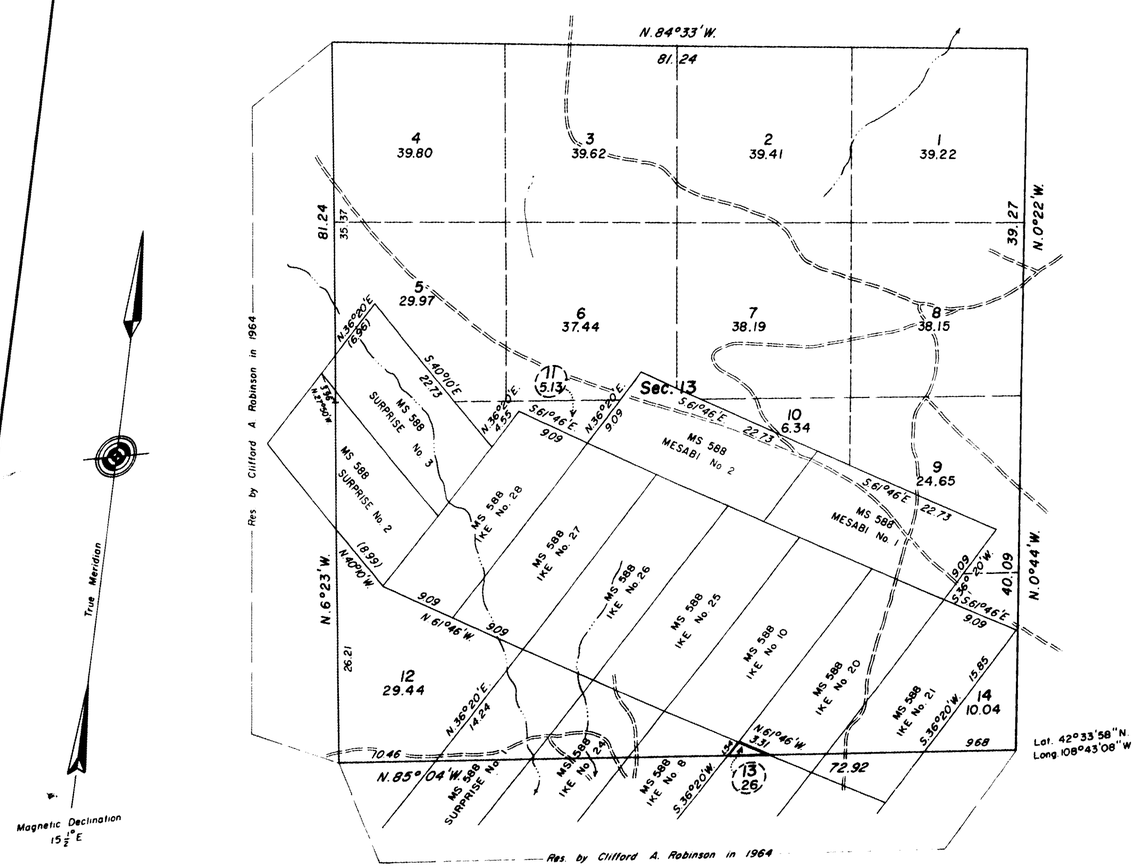

This plat represents a retracement and reestablishment of a portion of the east boundary and a portion of the subdivisional lines of T. 30 N., R. 100 W., Sixth Principal Meridian, Wyoming, designed to restore the corners in their true original locations according to the best available evidence, and, a limited segregation of Mineral Claim, Ike No. 18, M. S. 588, to show the lotting of an area restored to the status of public land.

The history of prior surveys is contained in the field note record.

This survey was executed by Clifford A. Robinson, Supervisory Cadastral Surveyor, beginning July 28, 1967, and completed August 3, 1967, pursuant to Special Instructions for Group No. 309, Wyoming, dated July 10, 1967.

UNITED STATES DEPARTMENT OF THE INTERIOR
BUREAU OF LAND MANAGEMENT
Washington, D. C. April 29, 1968

This plat is strictly conformable to the approved field notes, and the survey, having been correctly executed in accordance with the requirements of law and the regulations of this Bureau, is hereby accepted.

For the Director

R. E. Brown

Chief, Division of Engineering

SCALE 0 5 10 20 40 80 IN CHAINS

Total area of segregations	232.86 acres
Total area exclusive of segregations	377.66 acres
Total area resurveyed	610.52 acres

30-100

WHB

2391 C

7049

ORIGINAL

Sheet 1 of 2 Sheets

TOWNSHIP 30 NORTH, RANGE 100 WEST OF THE SIXTH PRINCIPAL MERIDIAN, WYOMING.

SUPPLEMENTAL PLAT

IN 2 SHEETS

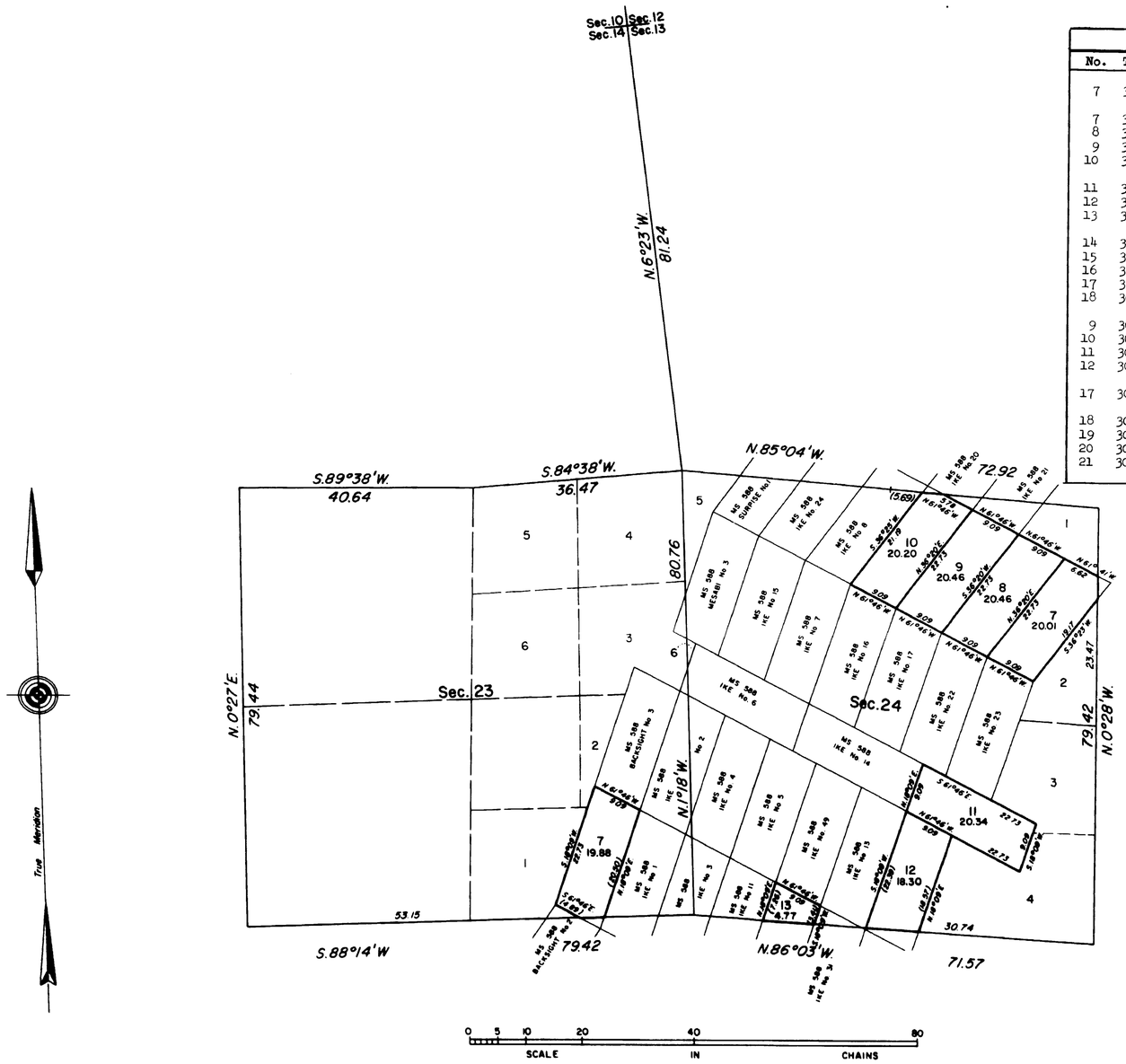

INDEX

LOT					FORMER NOMENCLATURE					
No.	T.	R.	Sec.	Acres	Kind	No.	Name of Lode	T.	R.	Sec.
7	30	100	23	19.88	M.S.	588	Backsight No. 1	30	100	23-26
7	30	100	24	20.01	M.S.	588	Ike No. 35	30	100	13-24
8	30	100	24	20.46	M.S.	588	Ike No. 34	30	100	24
9	30	100	24	20.46	M.S.	588	Ike No. 19	30	100	24
10	30	100	24	20.20	M.S.	588	Ike No. 18	30	99	19
									100	24
11	30	100	24	20.34	M.S.	588	Ike No. 29	30	100	24
12	30	100	24	18.30	M.S.	588	Ike No. 30	30	100	24-25
13	30	100	24	4.77	M.S.	588	Ike No. 12	30	100	24-25
14	30	100	25	2.04	M.S.	588	Ike No. 30	30	100	24-25
15	30	100	25	20.34	M.S.	588	Ike No. 32	30	100	25
16	30	100	25	15.57	M.S.	588	Ike No. 12	30	100	24-25
17	30	100	25	15.82	M.S.	588	Lostrom Extension	30	100	25-26
18	30	100	25	16.87	M.S.	588	Ace No. 1	30	100	25
9	30	100	26	.46	M.S.	588	Backsight No. 1	30	100	23-26
10	30	100	26	4.70	M.S.	588	Lostrom Extension	30	100	25-26
11	30	100	26	20.61	M.S.	588	Black No. 2	30	100	26
12	30	100	26	20.64	M.S.	588	Black No. 4	30	100	26
17	30	100	35	12.93	M.S.	614	Hardy No. 6	30	100	35-36
18	30	100	36	22.40	-	-	Hardy No. 3	30	100	36
19	30	100	36	20.66	M.S.	614	Hardy No. 4	30	100	36
20	30	100	36	7.73	M.S.	614	Hardy No. 6	30	100	35-36
21	30	100	36	20.66	M.S.	615	Hardy No. 5	30	100	36

This plat, in two sheets, showing lottings of certain areas restored to the status of vacant public lands of sections 23, 24, 25, 26, 35, and 36, T. 30 N., R. 100 W., Sixth Principal Meridian, Wyoming, based upon the approved mineral survey records, and the plats accepted July 23, 1958, and January 26, 1965, to which reference will be made for lotting and areas not shown hereon.

UNITED STATES DEPARTMENT OF THE INTERIOR
BUREAU OF LAND MANAGEMENT
Washington, D. C. June 10, 1968

This plat, showing amended lottings, is based upon the official records, and having been correctly prepared in accordance with the regulations, is hereby accepted.

For the Director

R.E. Brown

Chief, Division of Engineering

2391-D

30 100

7050

ORIGINAL

TOWNSHIP 30 NORTH, RANGE 100 WEST OF THE SIXTH PRINCIPAL MERIDIAN, WYOMING.

Sheet 2 Of 2 Sheets

SUPPLEMENTAL PLAT
IN 2 SHEETS

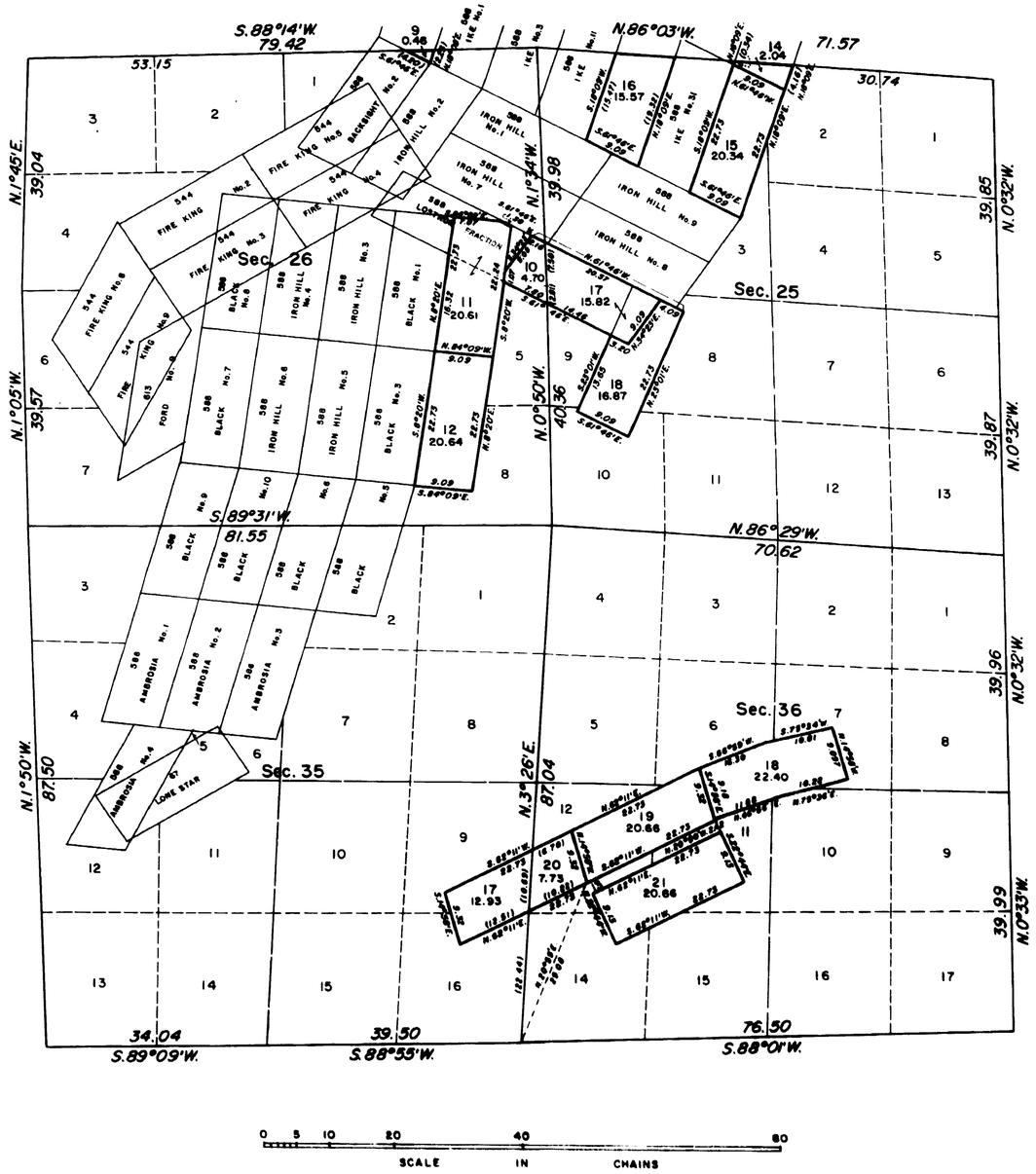

Reference should be made to Sheet No. 1, for Survey and Index Information.

UNITED STATES DEPARTMENT OF THE INTERIOR
BUREAU OF LAND MANAGEMENT
Washington, D. C. June 10, 1968

This plat, showing amended lottings, is based upon the official records, and having been correctly prepared in accordance with the regulations, is hereby accepted.

For the Director

R. E. Brown

Chief, Division of Engineering

TSS

2391 E

6982

ORIGINAL

TOWNSHIP 30 NORTH, RANGE 100 WEST, OF THE SIXTH PRINCIPAL MERIDIAN, WYOMING.

DEPENDENT RESURVEY

Total area of segregations	528.57 acres
Total area exclusive of segregations	595.73 acres
Total area resurveyed	1,124.30 acres

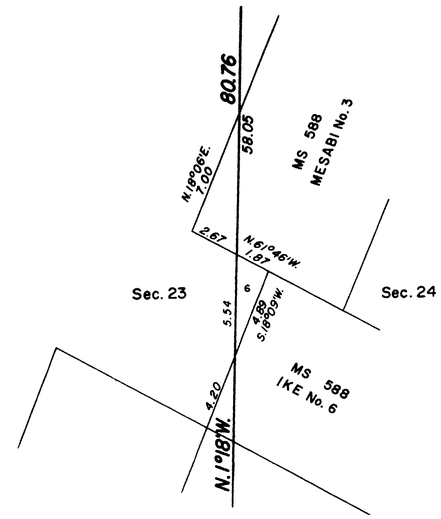

ENLARGED DIAGRAM
Lot 6, Sec. 24

0 5 10
SCALE IN CHAINS

History of previous surveys is set forth in the field note record.

This plat represents a resurvey of a portion of the east boundary and a portion of the subdivisional lines, designed to restore the corners in their true original locations according to the best available evidence. Excepting as indicated hereon, the lottings and areas are as shown upon the plat approved February 21, 1885.

This resurvey was executed by Clifford A. Robinson, Surveying Technician, beginning July 1, 1964, and completed July 14, 1964, pursuant to Special Instructions for Group No. 289, Wyoming, dated February 20, 1964.

UNITED STATES DEPARTMENT OF THE INTERIOR
BUREAU OF LAND MANAGEMENT
Washington, D. C. January 26, 1965

This plat is strictly conformable to the approved field notes, and the survey, having been correctly executed in accordance with the requirements of law and the regulations of this Bureau, is hereby accepted.

For the Director

T. E. Remington

Chief, Division of Engineering

Filed with Land Office March 5, 1965

KTB

2391-B

30-100

Ac. 6780

ORIGINAL

TOWNSHIP 30 NORTH, RANGE 100 WEST OF THE SIXTH PRINCIPAL MERIDIAN, WYOMING.

DEPENDENT RESURVEY

AND SEGREGATION SURVEY

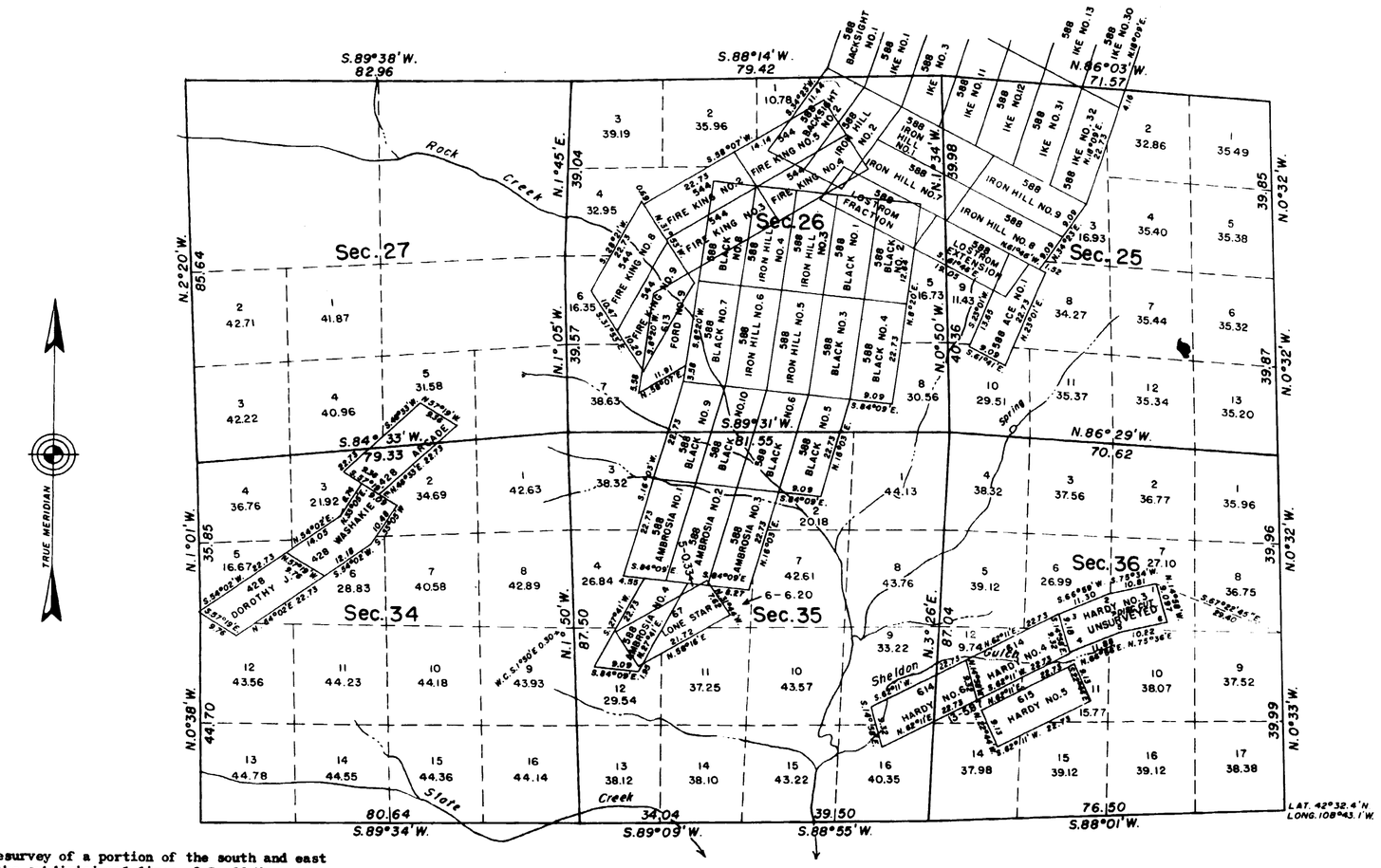

This plat represents a resurvey of a portion of the south and east boundaries and a portion of the subdivisional lines of T. 30 N., R. 100 W. of the Sixth Principal Meridian, Wyoming, designed to restore the corners in their original locations according to the best available evidence, and a segregation survey of the Hardy No. 3 lode claim in section 36. The lottings and areas are as shown upon the plat approved February 21, 1885, excepting as shown hereon.

History of previous surveys is set forth in the field note record.

Topography within the sections is based upon Miners' Delight and Louis Lake - U.S.G.S. Quadrangles coordinated to section line control. As shown hereon, the survey was executed by Richard D. Snider, May 27 to June 19, 1958, under Special Instructions dated May 22, 1958, for Group 256, Wyoming.

Total area of segregations	865.68 acres
Total area exclusive of segregations	2,952.91 acres
Total area resurveyed	3,818.59 acres

UNITED STATES DEPARTMENT OF THE INTERIOR
BUREAU OF LAND MANAGEMENT
Washington, D. C. July 23, 1958

This plat is strictly conformable to the approved field notes, and the survey, having been correctly executed in accordance with the requirements of law and the regulations of this Bureau, is hereby accepted.

For the Director

Earl G. Harrington

Cadastral Engineering Staff Officer

H.E.S.

2391-A

30-100

4137

TOWNSHIP No. 30 NORTH, RANGE No. 100 WEST of the 6th Principal MERIDIAN.

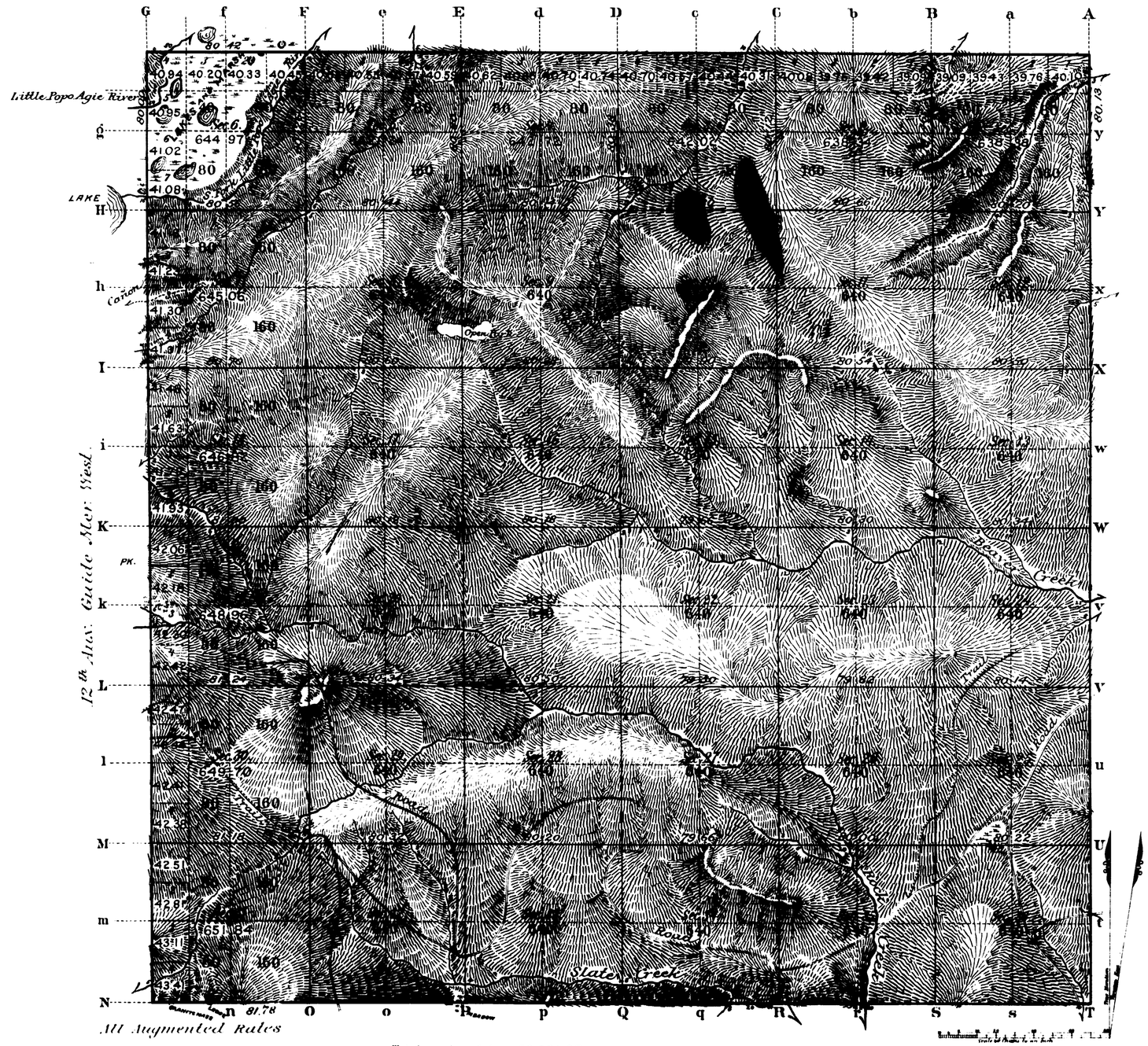

Total number of Acres 23 091.05

Surveys Designated	By Whom Surveyed	Date of Contract	Amount of Surveys Mls	Chs	Lks	When Surveyed	Magnetic Declination
All Township lines	Wm B. Yerby	April 2nd 1877	24	4	98		
Subdivisions	Daniel Curry	Sept 6th 1884 (Curry and Hutchinson)	60	9	16	Oct 6 11 1884	16° 18' to 19° East
Connections							
12th Aux. Mer. Reestd	R. M. Jones	Augt 13th 1884	6	00	00	Sept 24 1884	
E. Tp line Retraced	J. L. Propst	June 9th 1883	6	00	42	Oct 22nd-31st 1883	
N. " " Reestablished	Danl Curry	Sept 6th 1884 (Curry & Hutchinson)	6	00	112	Oct 4th 1884	

The above Map of Township No. 30 North Range No. 100 West of the Sixth Principal Meridian Wyoming Territory is strictly conformable to the field notes of the survey thereof on file in this Office, which have been examined and approved

Surveyor General's Office John W. Meldrum
Surv. Genl.

Cheyenne, Wyoming
Feb. 21st 1885

A. GAST & CO. - ST LOUIS & N.Y.

2391

30-100

6754

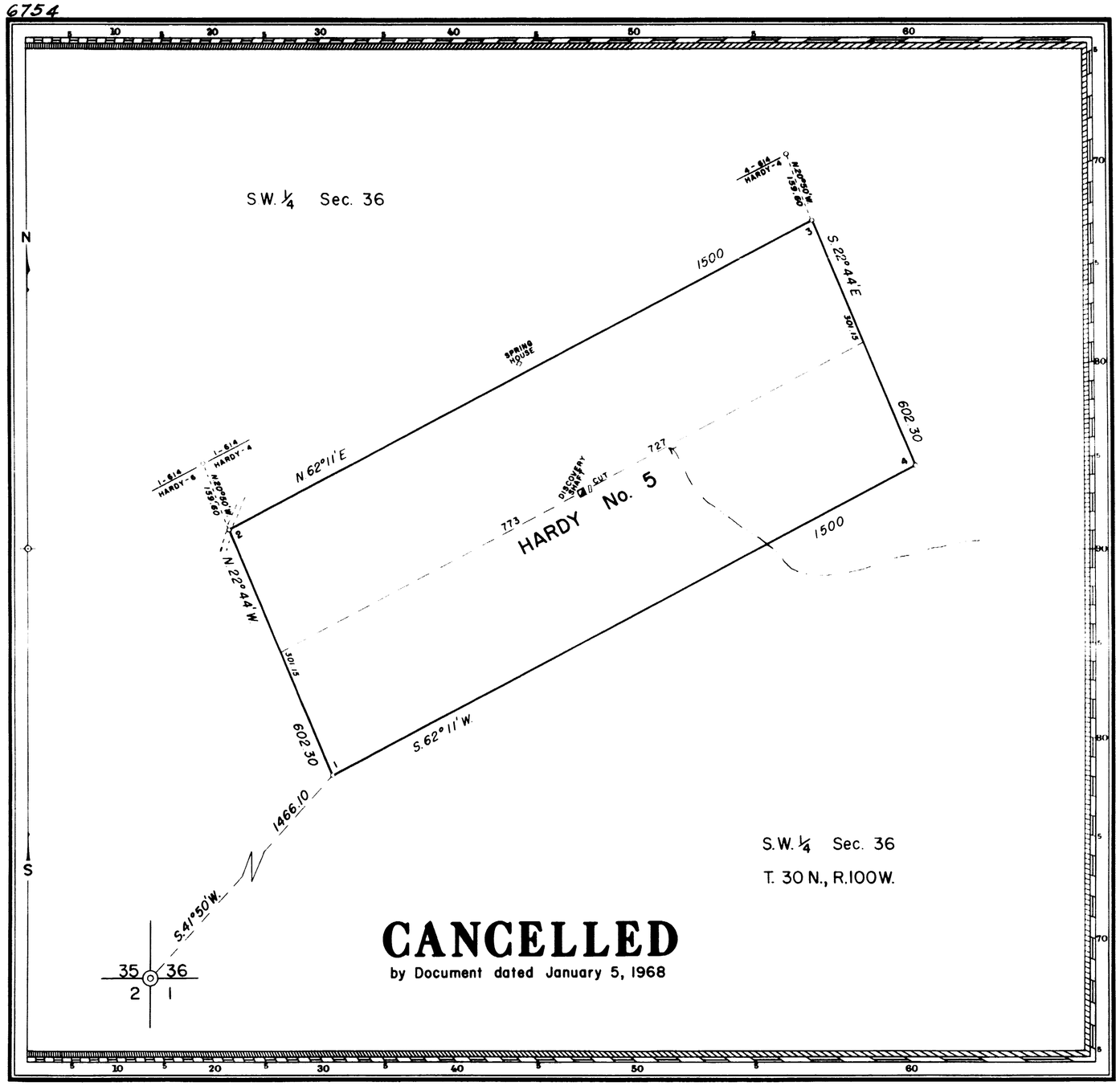

MINERAL SURVEY No. 615 WYOMING

CLAIM OF

UNITED STATES STEEL CORPORATION

KNOWN AS THE

HARDY No. 5

SITUATE IN

Sec. 36 T.30N., R100W., 6th. P.M.
FREMONT COUNTY
Unorganized Mining District
WYOMING LAND DISTRICT
Lat. 42°31.5'N., Long. 108°44'W., at Cor. No. 1, Hardy No. 5

0 100 200 300 400 500
Feet
Mean Magnetic Declination 9°05'E.

Surveyed March 7 to March 24, 1958.
By Floyd A. Bishop, Mineral Surveyor.

UNITED STATES DEPARTMENT OF THE INTERIOR
BUREAU OF LAND MANAGEMENT

Cheyenne, Wyoming *May 8, 1958*

I hereby certify that this plat of Mineral Survey No. 615, Wyoming, is strictly conformable to the field notes of said survey which have been examined and approved.

Russell C. MacDonald
Office Cadastral Engineer

615

ENT. NO.-------- NOTES
PAT. NO.-------- V. -------
C. S. NO. 274 P.--------

6755

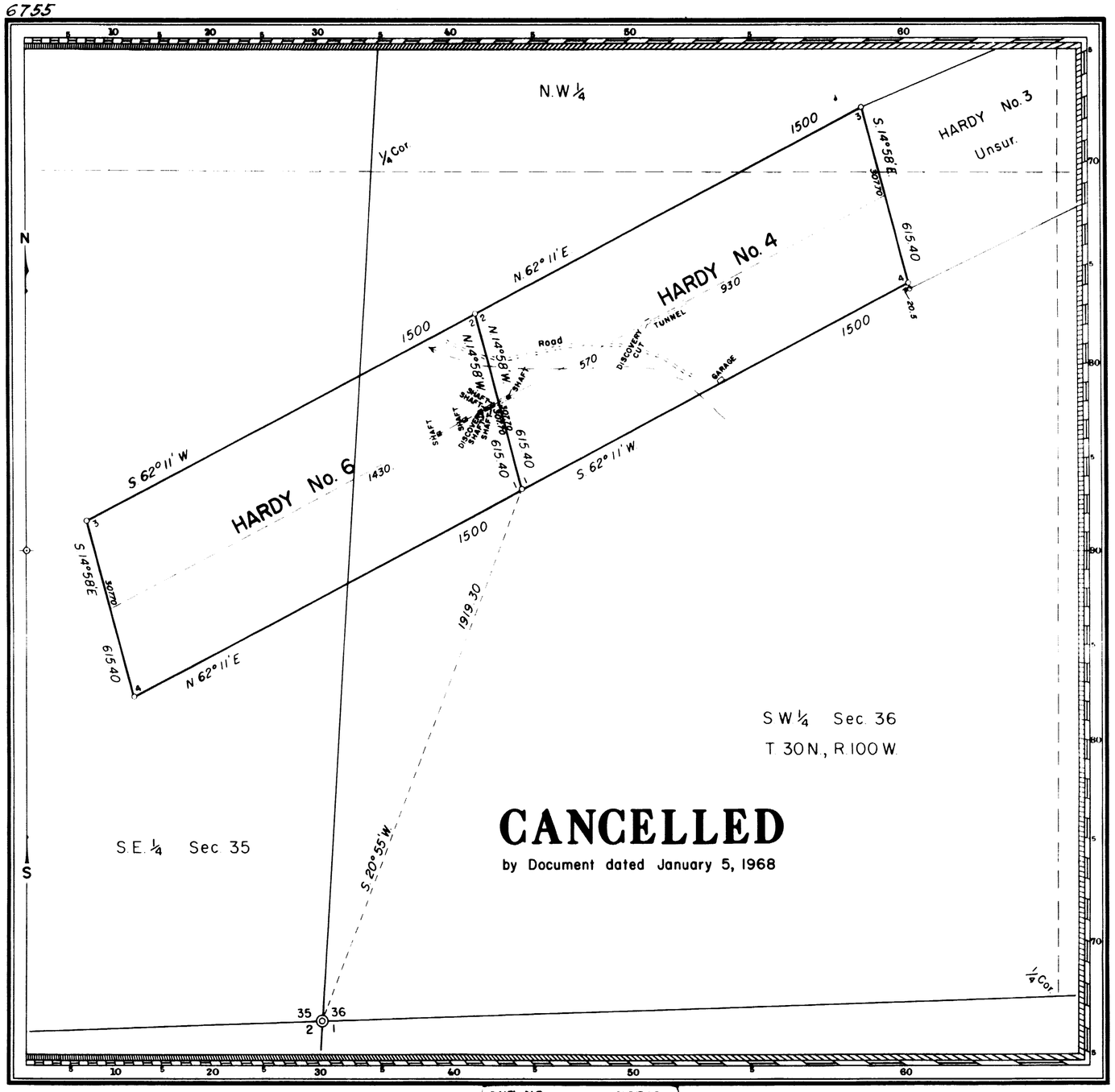

CANCELLED
by Document dated January 5, 1968

ENT. NO -------- NOTES
PAT. NO. -------- V. -------
C. S. NO. 244-27W P. -------

MINERAL SURVEY No. 614 WYOMING

CLAIM OF
UNITED STATES STEEL CORPORATION

KNOWN AS THE
HARDY No. 4, AND HARDY No. 6. LODES

SITUATE IN
Sec. 35 & 36 T. 30 N., R. 100 W., 6th. P.M.
FREMONT COUNTY
Unorganized Mining District
WYOMING LAND DISTRICT
Lat 42°31.7'N., Long 108°44.1'W., at Cor. No. 2, Hardy No. 6

0 100 200 300 400 500 800
Feet
Mean Magnetic Declination 8°42'E.

Surveyed March 7 to March 24, 1958
By Floyd A. Bishop, Mineral Surveyor.

UNITED STATES DEPARTMENT OF THE INTERIOR
BUREAU OF LAND MANAGEMENT

Cheyenne, Wyoming *May 20, 1958*

I hereby certify that this plat of Mineral Survey No 614, Wyoming, is strictly conformable to the field notes of said survey which have been examined and approved.

Russell C. MacDonald
Office Cadastral Engineer

614

Ac. 6766

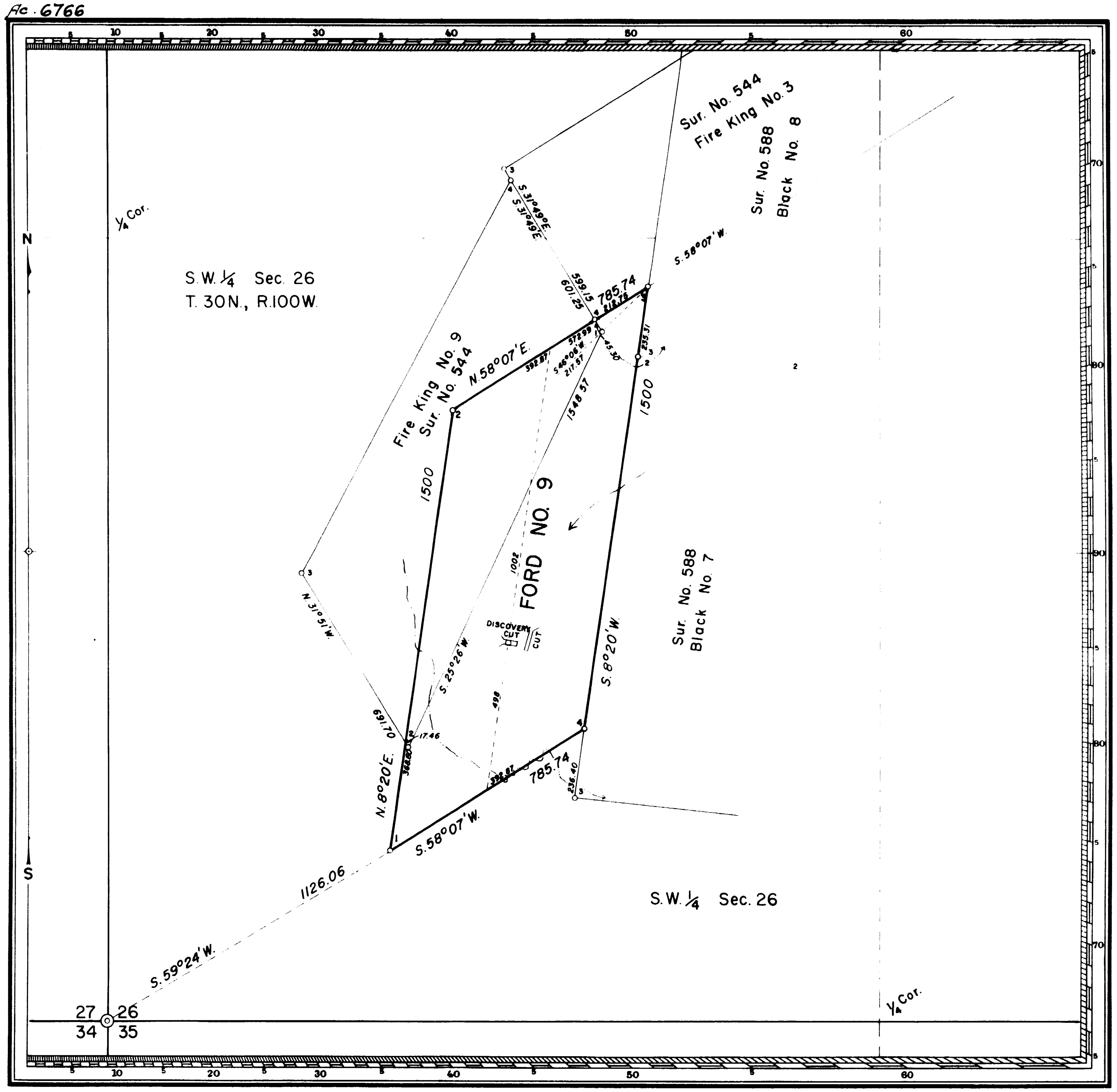

MINERAL SURVEY
No.613
WYOMING

CLAIM OF

UNITED STATES STEEL CORPORATION

KNOWN AS THE

FORD No. 9
LODE

SITUATE IN

Sec. 26, T. 30N., R.100W. 6th. P.M.
FREMONT COUNTY
Unorganized Mining District
Wyoming Land District
Lat. 42°32.5'N., Long. 108°45'W., at Cor. No. 4 Ford No 9

0 100 200 300 400 600 900
Feet
Magnetic Declination, 9°30'E

Surveyed February 18 to March 27, 1958
By Floyd A Bishop, Mineral Surveyor

UNITED STATES DEPARTMENT OF THE INTERIOR
BUREAU OF LAND MANAGEMENT

Cheyenne Wyoming May 29, 1958

I hereby certify that this plat of Mineral Survey No 613, Wyoming is strictly conformable to the field notes of said survey which have been examined and approved.

Russell E MacDonald
Office Cadastral Engineer

ENT. NO 090669 NOTES
PAT. NO 1204676 V. 2-8-60
C. S. NO. 255 P.

613

Ac. 6781

Sur. No. 588, Wyoming, Sheet 1 of 9

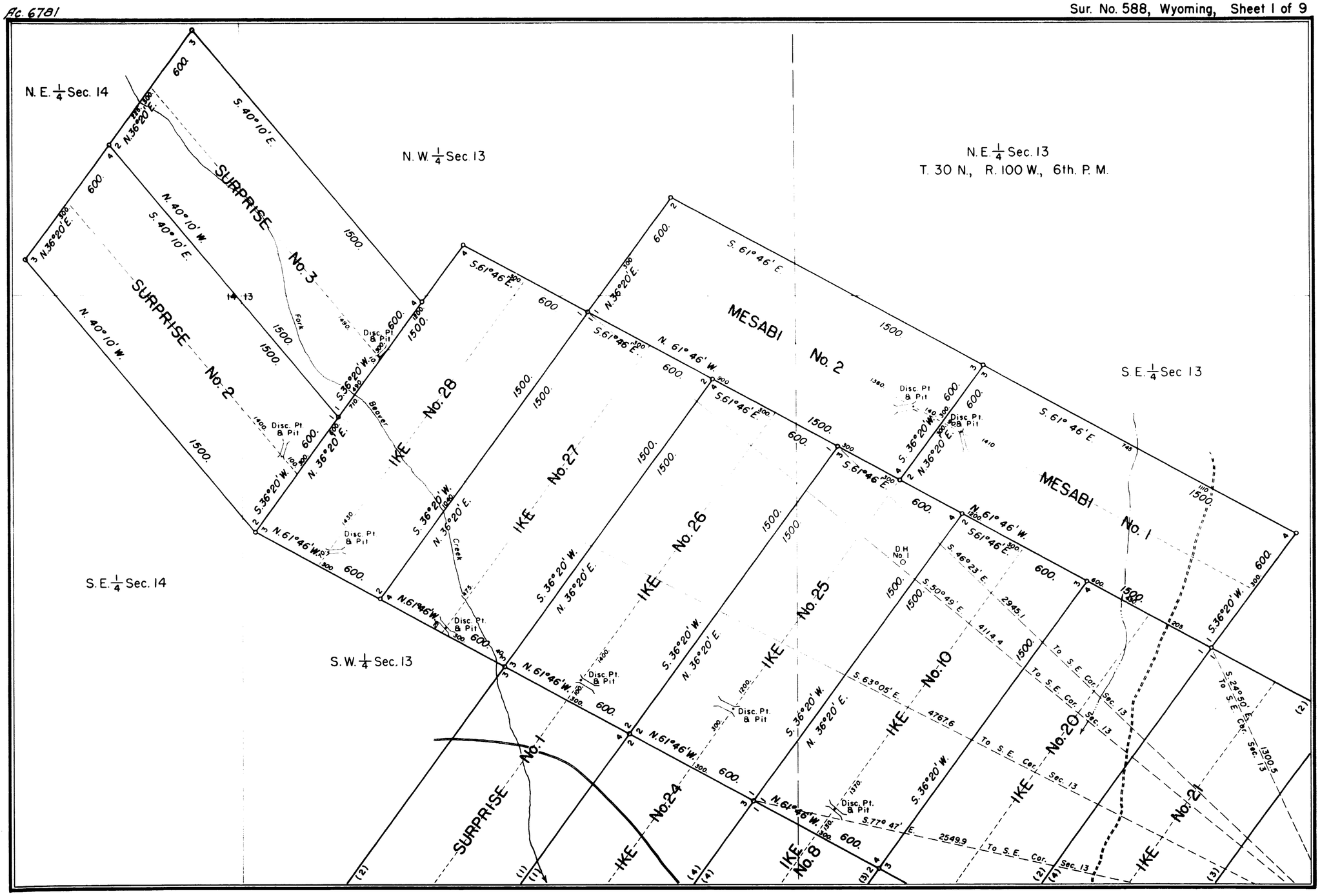

588-1

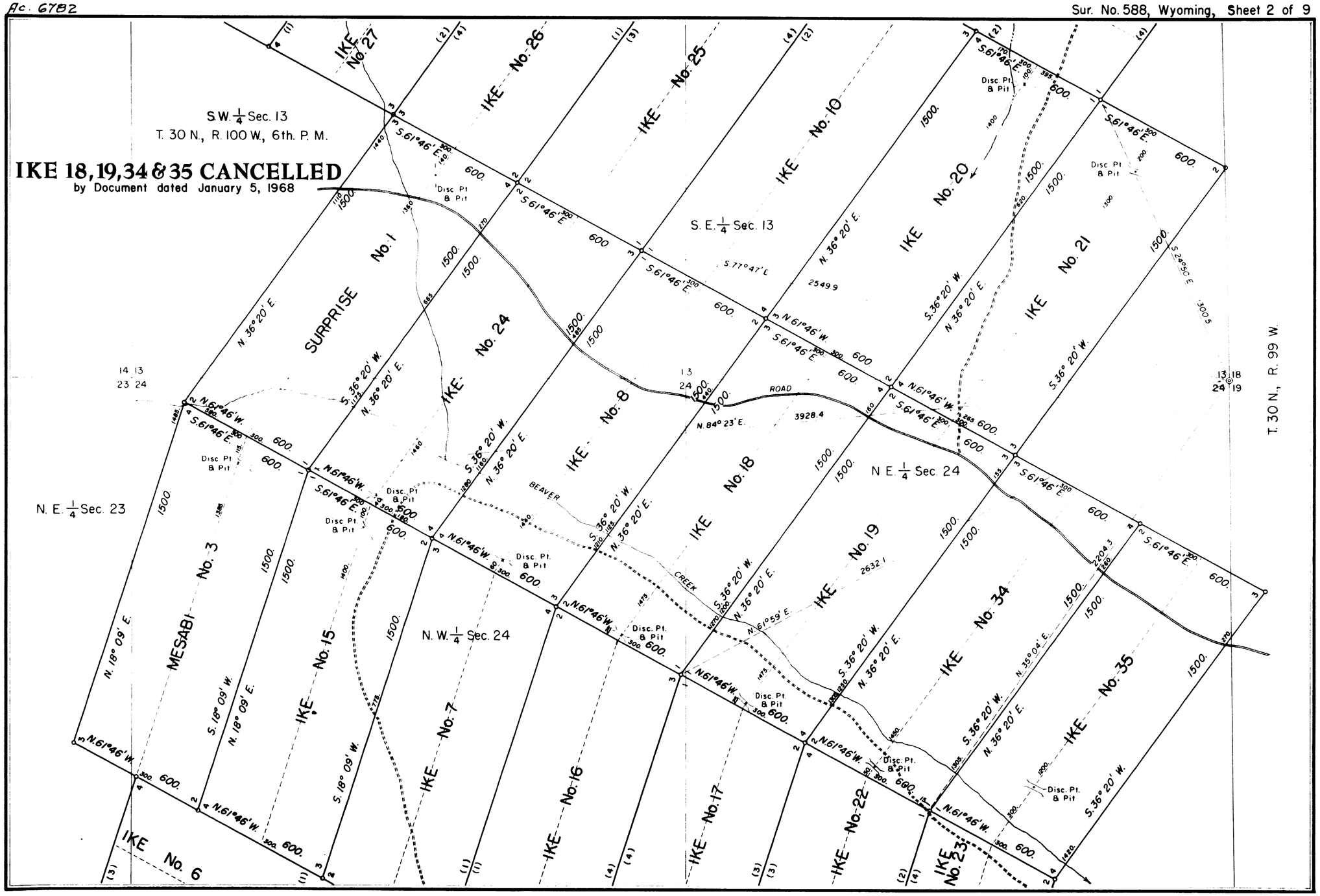
S.W. 1/4 Sec. 13
T. 30 N., R. 100 W., 6th. P. M.
IKE 18,19,34 & 35 CANCELLED
by Document dated January 5, 1968
S. E. 1/4 Sec. 13
N. E. 1/4 Sec. 23
N. W. 1/4 Sec. 24
N E 1/4 Sec. 24
T. 30 N., R. 99 W.
SURPRISE No. 1
MESABI No. 3
IKE No. 6
IKE No. 7
IKE No. 8
IKE No. 10
IKE No. 15
IKE No. 16
IKE No. 17
IKE No. 18
IKE No. 19
IKE No. 20
IKE No. 21
IKE No. 22
IKE No. 23
IKE No. 24
IKE No. 25
IKE No. 26
IKE No. 27
IKE No. 34
IKE No. 35
BEAVER CREEK
ROAD
Disc. Pt. & Pit

6783

Sur. No. 588, Wyoming, Sheet 3 of 9

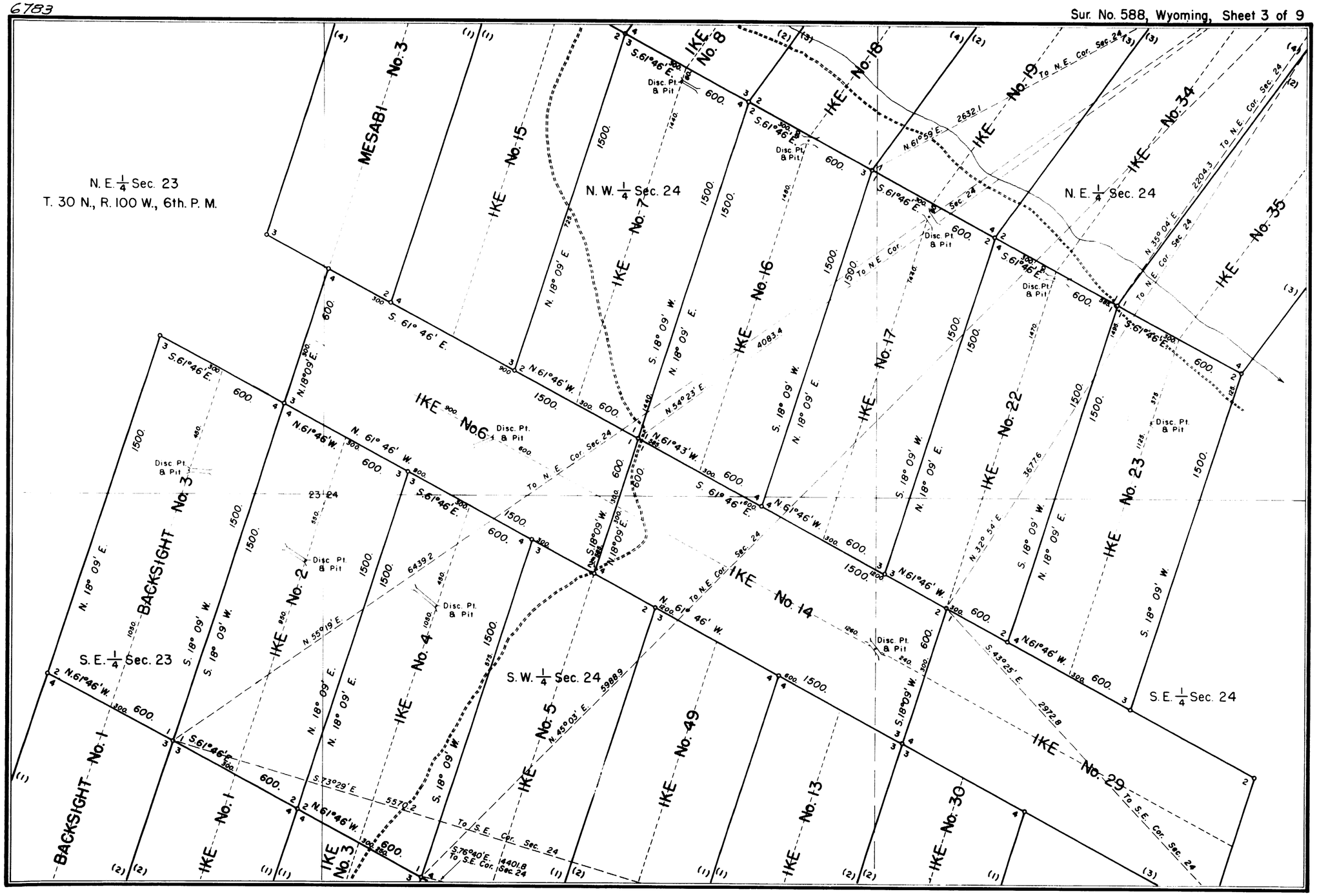

588-3

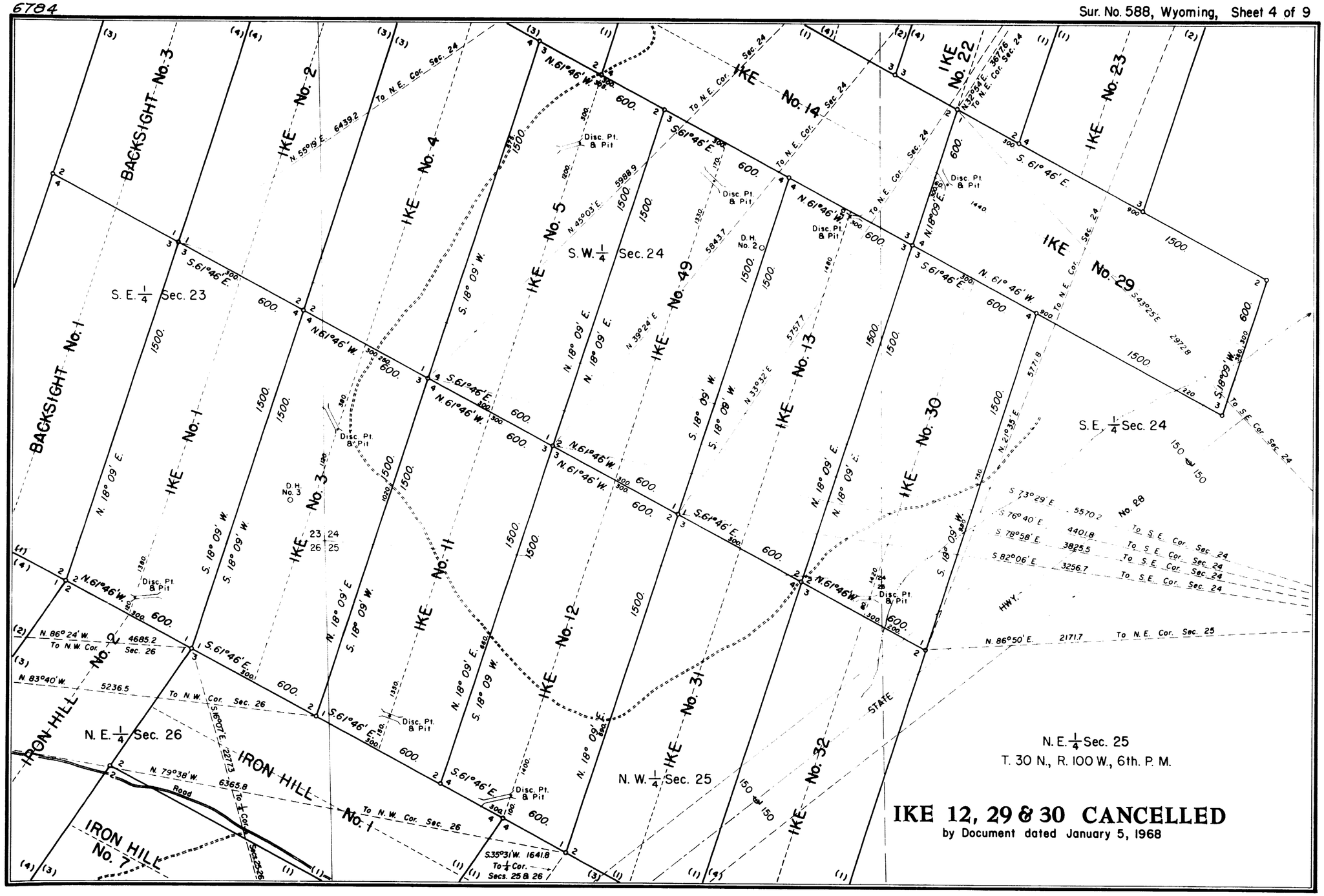
BACKSIGHT No. 3
BACKSIGHT No. 1
IKE No. 2
IKE No. 4
IKE No. 5
IKE No. 49
IKE No. 14
IKE No. 22
IKE No. 23
IKE No. 29
IKE No. 13
IKE No. 30
IKE No. 28
IKE No. 11
IKE No. 12
IKE No. 31
IKE No. 32
IKE No. 1
IKE No. 3
IRON HILL No. 1
IRON HILL No. 7
S. E. 1/4 Sec. 23
S. W. 1/4 Sec. 24
S. E. 1/4 Sec. 24
N. E. 1/4 Sec. 26
N. W. 1/4 Sec. 25
N. E. 1/4 Sec. 25
T. 30 N., R. 100 W., 6th. P. M.
IKE 12, 29 & 30 CANCELLED
by Document dated January 5, 1968
To N. E. Cor. Sec. 24
To N. W. Cor. Sec. 26
To N. E. Cor. Sec. 25
To S. E. Cor. Sec. 24
Disc. Pt. & Pit
D. H. No. 2
D. H. No. 3
HWY.
STATE
Road

6785

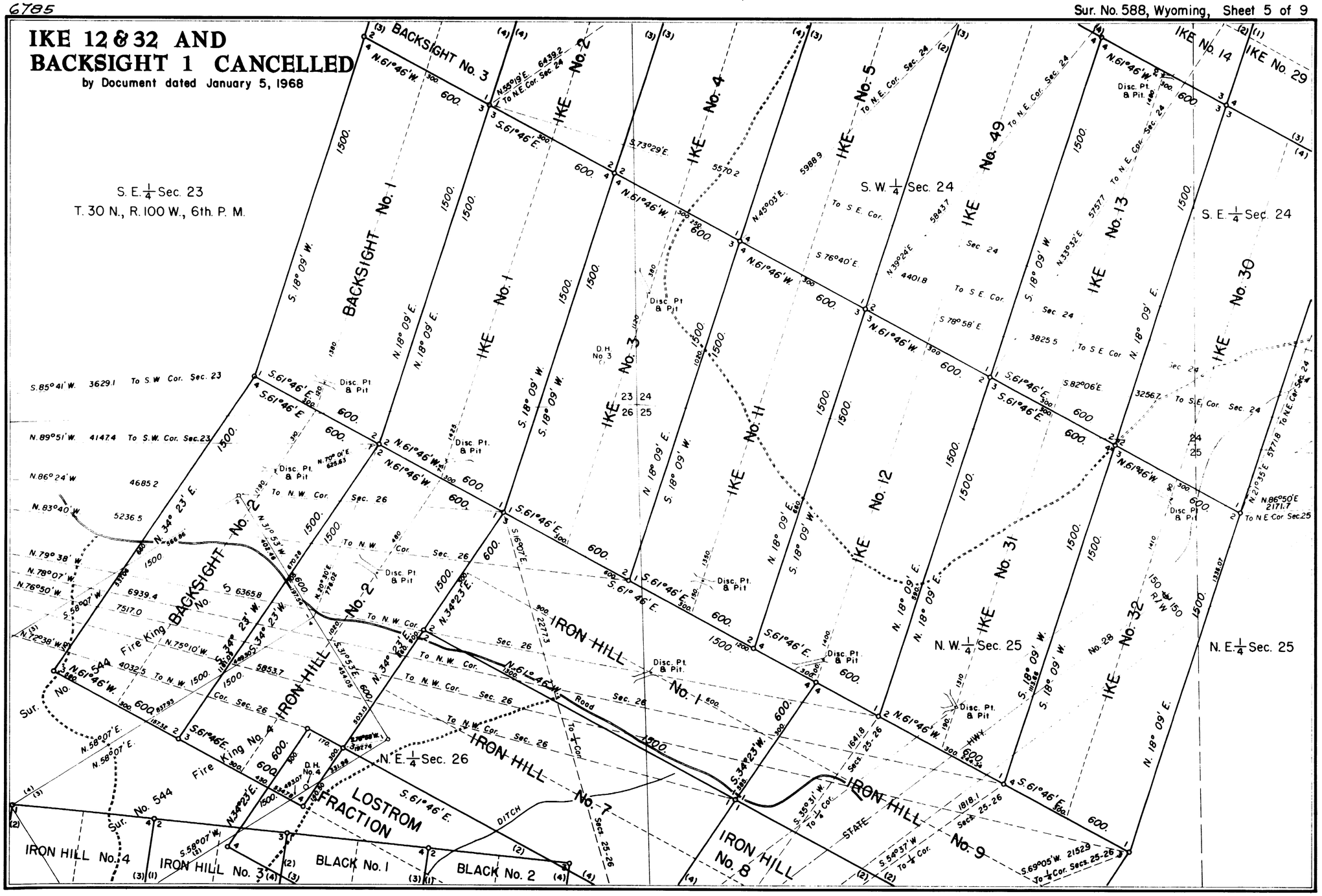
IKE 12 & 32 AND
BACKSIGHT 1 CANCELLED
by Document dated January 5, 1968
S. E. 1/4 Sec. 23
T. 30 N., R. 100 W., 6th. P. M.
S. W. 1/4 Sec. 24
S. E. 1/4 Sec. 24
N. W. 1/4 Sec. 25
N. E. 1/4 Sec. 25
N. E. 1/4 Sec. 26
BACKSIGHT No. 1
BACKSIGHT No. 2
BACKSIGHT No. 3
IKE No. 1
IKE No. 2
IKE No. 3
IKE No. 4
IKE No. 5
IKE No. 11
IKE No. 12
IKE No. 13
IKE No. 14
IKE No. 29
IKE No. 30
IKE No. 31
IKE No. 32
IKE No. 49
IRON HILL No. 1
IRON HILL No. 2
IRON HILL No. 3
IRON HILL No. 4
IRON HILL No. 7
IRON HILL No. 8
IRON HILL No. 9
BLACK No. 1
BLACK No. 2
LOSTROM FRACTION
Fire King No. 4
Sur. No. 544
Disc. Pt. & Pit
D.H. No. 3
D.H. No. 4
DITCH
STATE HWY.
Road
To S.W. Cor. Sec. 23
To N.W. Cor. Sec. 26
To N.E. Cor. Sec. 24
To S.E. Cor. Sec. 24
To N.E. Cor. Sec. 25
To 1/4 Cor. Secs. 25-26

588-5

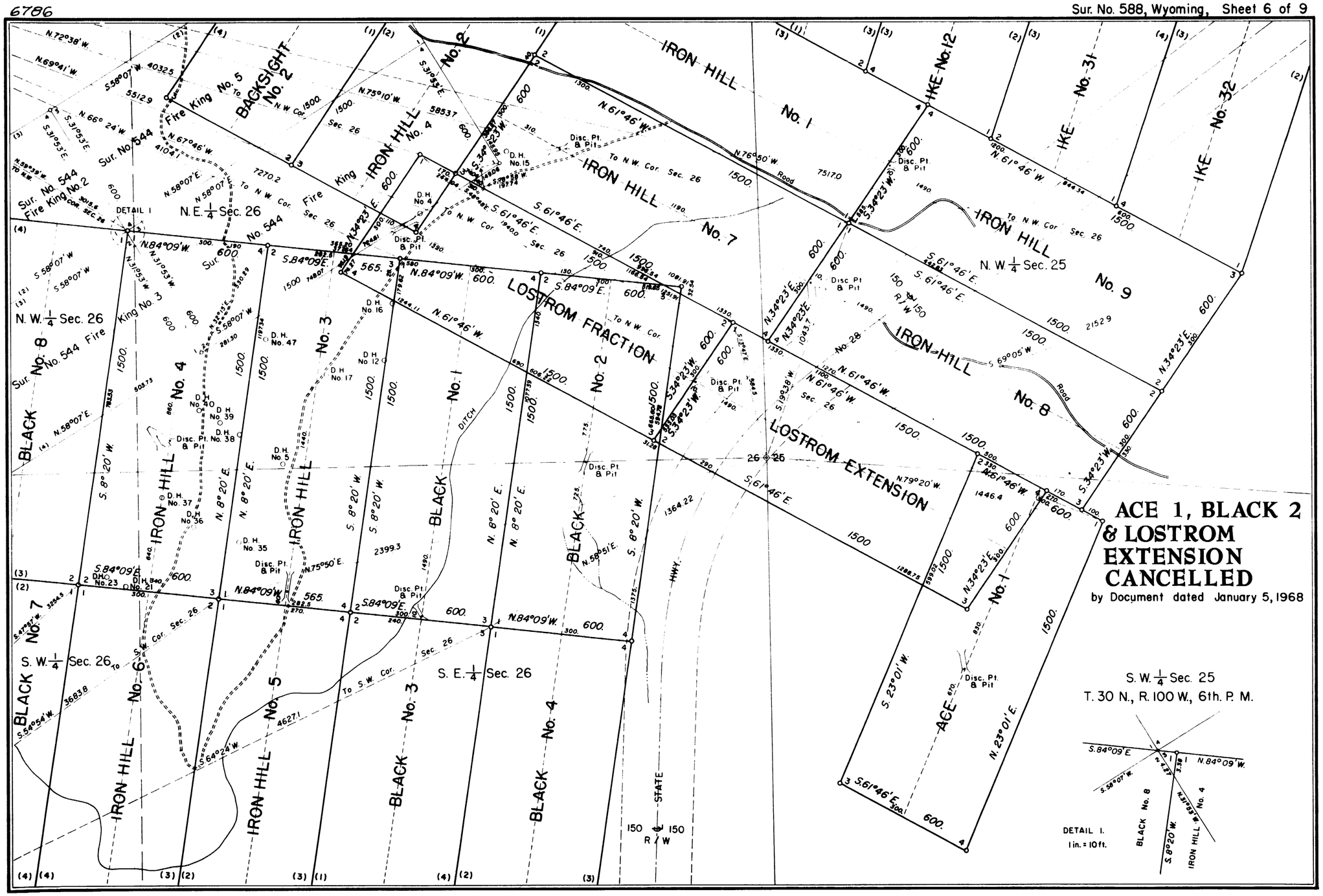
ACE 1, BLACK 2 & LOSTROM EXTENSION CANCELLED
by Document dated January 5, 1968
S. W. 1/4 Sec. 25
T. 30 N., R. 100 W., 6th. P. M.
DETAIL 1.
1 in. = 10 ft.
IRON HILL No. 1
IRON HILL No. 2
IRON HILL No. 3
IRON HILL No. 4
IRON HILL No. 5
IRON HILL No. 6
IRON HILL No. 7
IRON HILL No. 8
IRON HILL No. 9
BACKSIGHT No. 2
BLACK No. 8
BLACK No. 7
BLACK No. 6
BLACK No. 5
BLACK No. 4
BLACK No. 3
BLACK No. 2
BLACK No. 1
LOSTROM FRACTION
LOSTROM EXTENSION
ACE No. 1
IKE No. 12
IKE No. 31
IKE No. 32
N. E. 1/4 Sec. 26
N. W. 1/4 Sec. 26
S. W. 1/4 Sec. 26
S. E. 1/4 Sec. 26
N. W. 1/4 Sec. 25
STATE HWY.
150 R/W 150

588-6

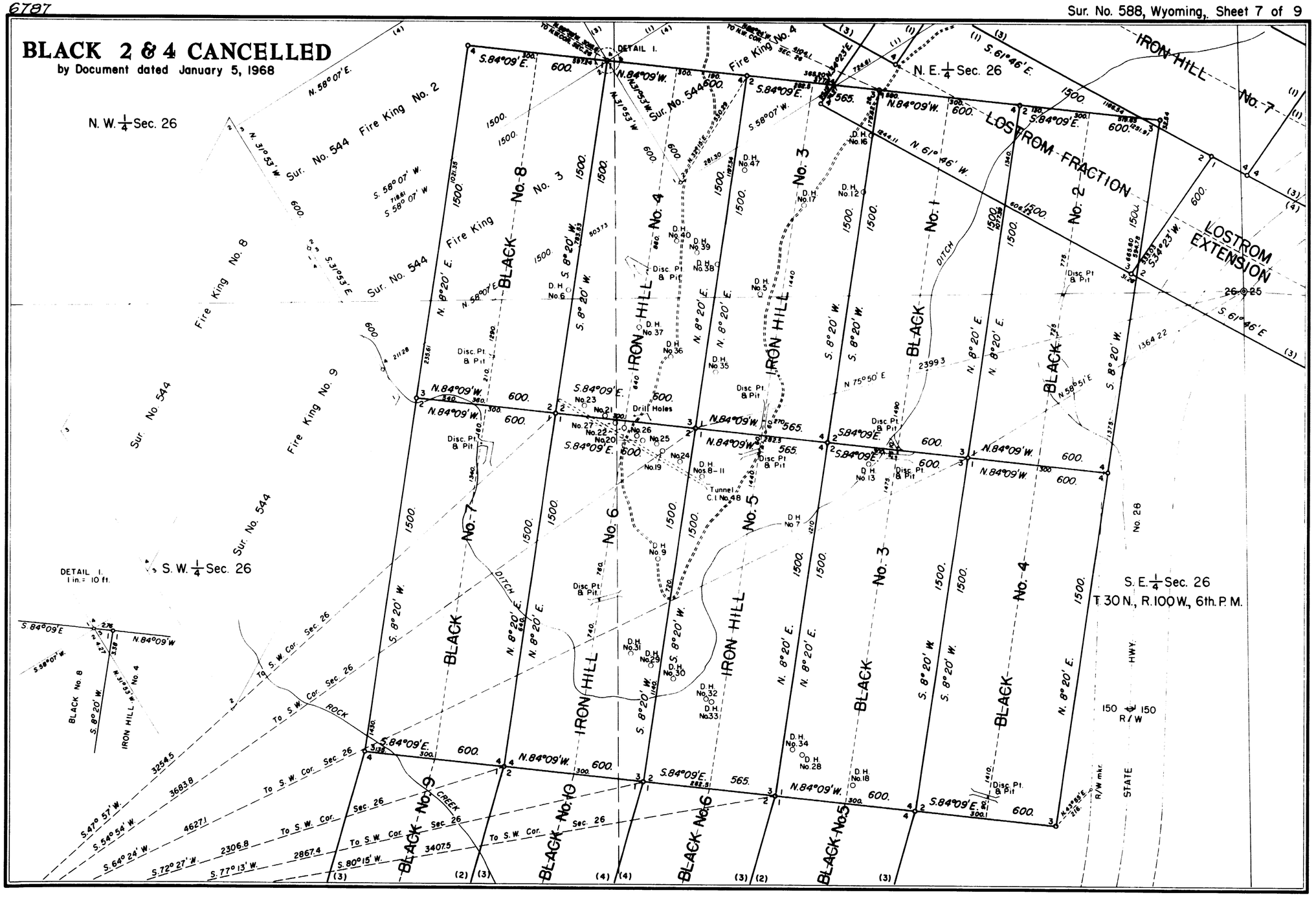
BLACK 2 & 4 CANCELLED
by Document dated January 5, 1968
N. W. 1/4 Sec. 26
N. E. 1/4 Sec. 26
S. W. 1/4 Sec. 26
S. E. 1/4 Sec. 26
T. 30 N., R. 100 W., 6th. P. M.
DETAIL I.
1 in. = 10 ft.
Sur. No. 544 Fire King No. 2
Fire King No. 8
Fire King No. 9
Fire King No. 4
IRON HILL No. 7
LOSTROM FRACTION No. 2
LOSTROM EXTENSION
BLACK No. 8
BLACK No. 7
BLACK No. 6
BLACK No. 5
BLACK No. 4
BLACK No. 3
BLACK No. 1
BLACK No. 9
BLACK No. 10
IRON HILL No. 6
IRON HILL No. 5
IRON HILL No. 4
IRON HILL No. 3
DITCH
ROCK CREEK
STATE HWY. No. 28
150 R/W 150
To S. W. Cor. Sec. 26
Disc. Pt. & Pit
Drill Holes
Tunnel C.I. No. 48
D.H. No. 28
D.H. No. 29
D.H. No. 30
D.H. No. 31
D.H. No. 32
D.H. No. 33
D.H. No. 34
D.H. No. 35
D.H. No. 36
D.H. No. 37
D.H. No. 38
D.H. No. 39
D.H. No. 40
D.H. No. 47
D.H. No. 16
D.H. No. 12
D.H. No. 17
D.H. No. 5
D.H. No. 6
D.H. No. 13
D.H. No. 18
D.H. No. 7
D.H. No. 9
D.H. Nos. 8-11
No. 19
No. 20
No. 21
No. 22
No. 23
No. 24
No. 25
No. 26
No. 27
S. 84° 09' E.
N. 84° 09' W.
S. 8° 20' W.
N. 8° 20' E.
S. 61° 46' E.
N. 61° 46' W.
S. 34° 23' W.
N. 58° 07' E.
S. 58° 07' W.
N. 31° 53' W.
S. 31° 53' E.
N. 75° 50' E.
N. 58° 51' E.
S. 47° 57' W.
S. 54° 54' W.
S. 64° 24' W.
S. 72° 27' W.
S. 77° 13' W.
S. 80° 15' W.
3254.5
3683.8
4627.1
2306.8
2867.4
3407.5
2399.3
1364.22
565.
600.
1500.

588-7

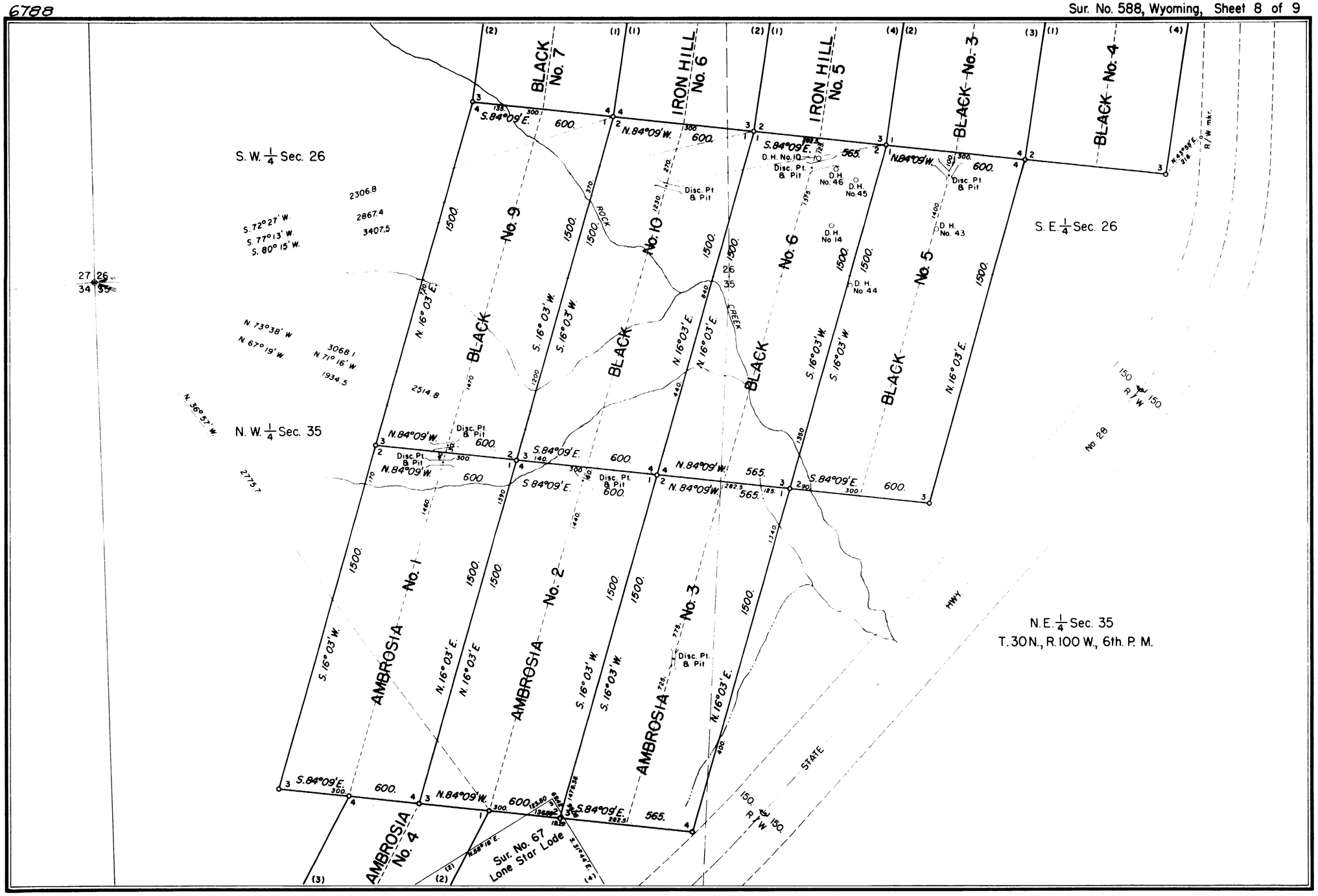
S. W. 1/4 Sec. 26
S. E. 1/4 Sec. 26
N. W. 1/4 Sec. 35
N. E. 1/4 Sec. 35
T. 30 N., R. 100 W., 6th. P. M.
BLACK No. 7
IRON HILL No. 6
IRON HILL No. 5
BLACK No. 3
BLACK No. 4
BLACK No. 9
BLACK No. 10
BLACK No. 6
BLACK No. 5
AMBROSIA No. 1
AMBROSIA No. 2
AMBROSIA No. 3
AMBROSIA No. 4
Sur. No. 67 Lone Star Lode
ROCK CREEK
STATE HWY
No. 28
R/W mkr.
Disc. Pt. & Pit
D. H. No. 10
D. H. No. 46
D. H. No. 45
D. H. No. 14
D. H. No. 43
D. H. No. 44
S. 84°09' E.
N. 84°09' W.
N. 16°03' E.
S. 16°03' W.
S. 72°27' W.
S. 77°13' W.
S. 80°15' W.
N. 73°38' W.
N. 67°19' W.
N. 71°16' W.
N. 36°57' W.
2306.8
2867.4
3407.5
3068.1
1934.5
2514.8
2775.7
1500.
600.
565.
150.

588-8

6789

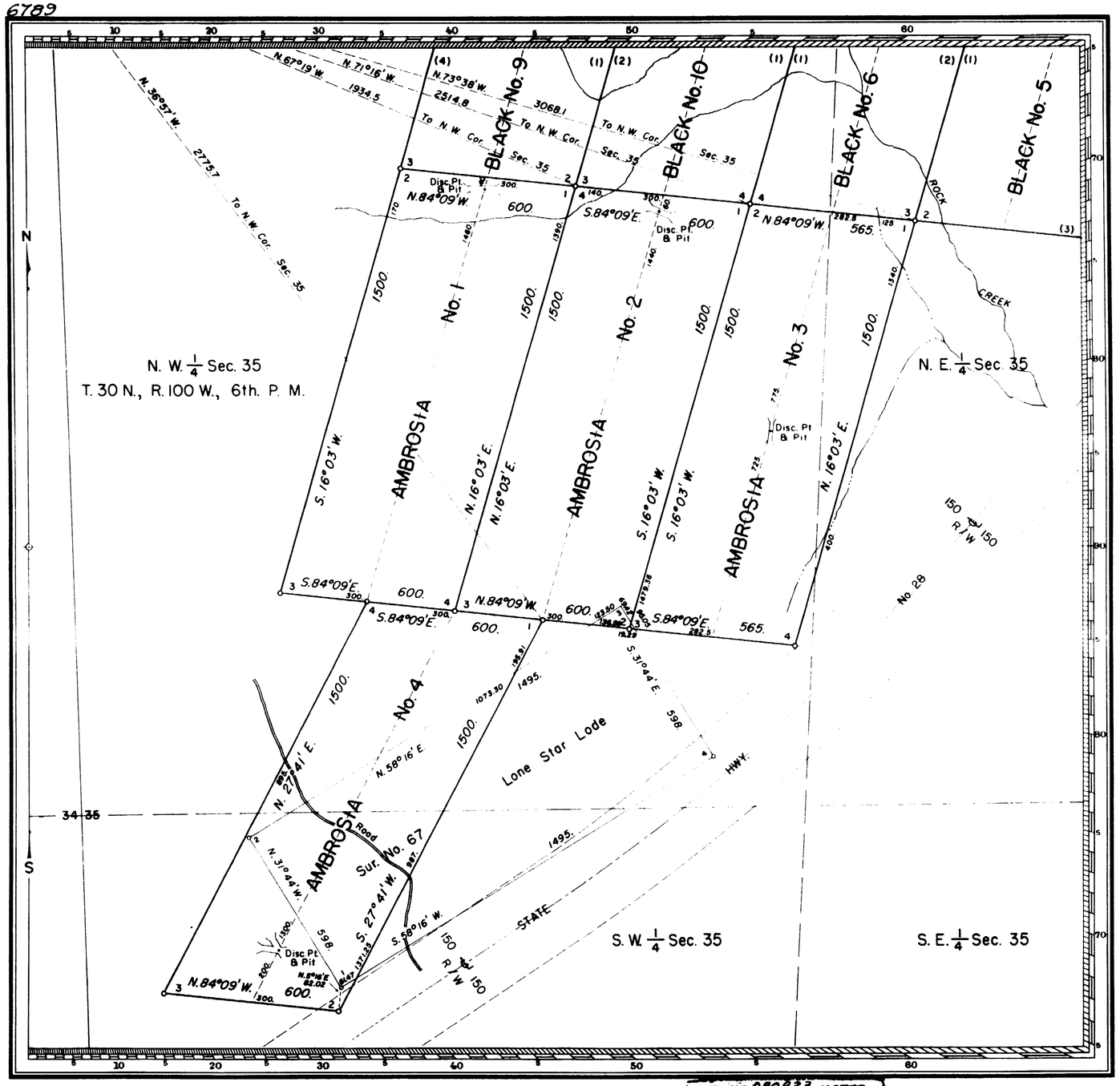

MINERAL SURVEY No. 588 WYOMING

CLAIM OF

THE RUBY COMPANY

KNOWN AS THE

IKE Nos. 1-8 INCL., 10-32 INCL., 34, 35 AND 49
BLACK Nos. 1-10 INCL.
IRON HILL Nos. 1-9 INCL.
AMBROSIA Nos. 1, 2, 3 AND 4
BACKSIGHT Nos. 1, 2 AND 3
MESABI Nos. 1, 2 AND 3
SURPRISE Nos. 1, 2 AND 3
LOSTROM FRACTION, LOSTROM EXTENSION AND ACE No. 1 LODES

SITUATE IN

Secs. 13, 14, 23, 24, 25, 26 and 35
T.30N., R.100W. and Sec.19, T.30N., R.99W., 6th. P.M.
FREMONT COUNTY
Atlantic (unorganized) Mining District
Wyoming Land District

Lat. 42°33' N., Long. 108°45' W., at Cor. No. 1 of Black No. 8 Lode

0 100 200 300 400 500 600 700 800 900 1000
Feet

Surveyed, May 15 to September 1, 1957
By Bill Harris Mineral Surveyor.

UNITED STATES DEPARTMENT OF THE INTERIOR
BUREAU OF LAND MANAGEMENT
Cheyenne, Wyoming July 30, 1958

I hereby certify that this plat of Mineral Survey No. 588, Wyoming, is strictly conformable to the field notes of said survey which have been examined and approved.

Russell C. MacDonald
Office Cadastral Engineer

ENT. NO. 082923 NOTES
PAT. NO. 1204753 v. 2-9-60
C. S. NO. 246-255 P.
275-283-284-285

588-9

5936

(4-675)

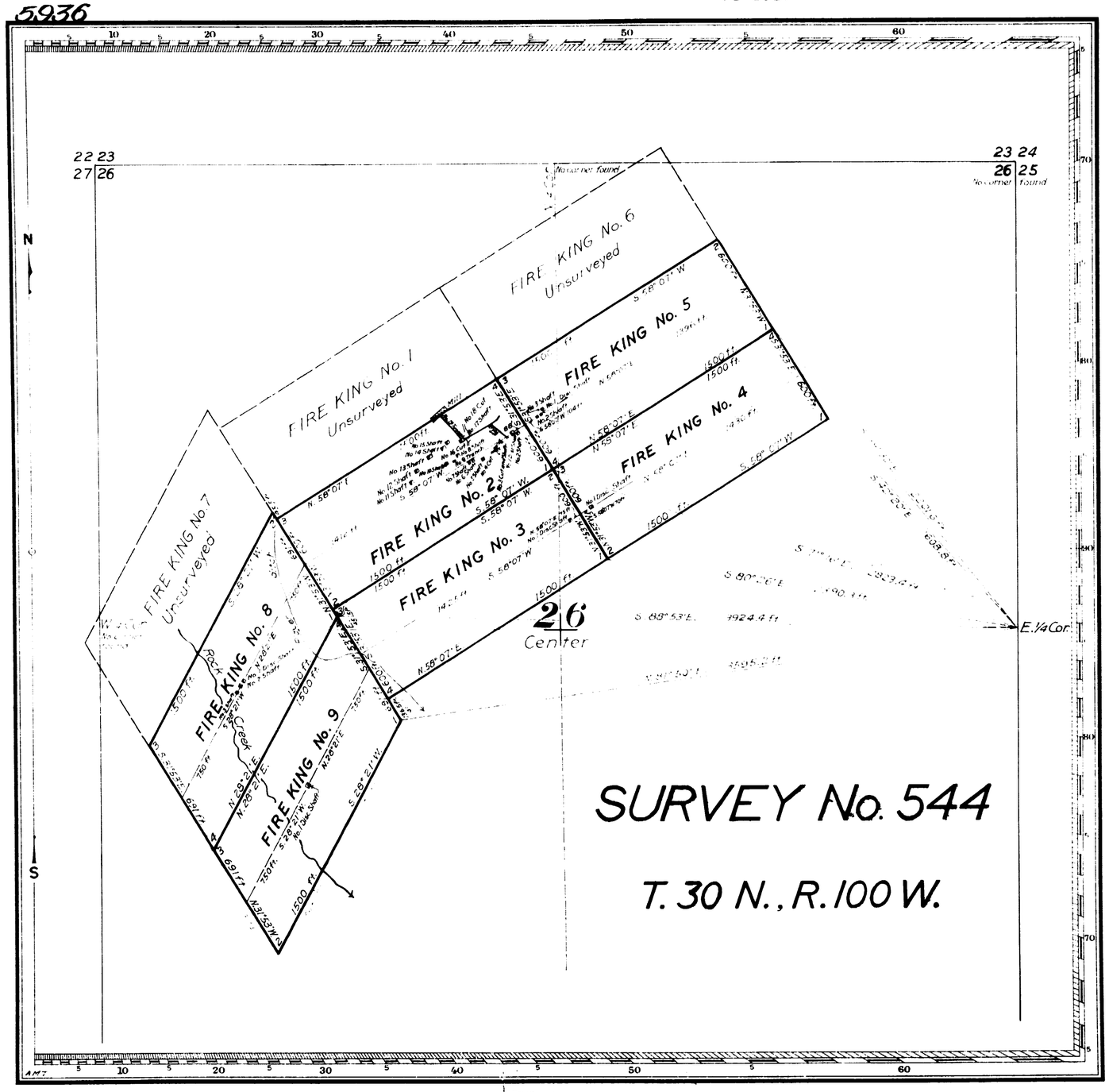

Claim Located *July 1 and 2,* *1923*

Mineral Survey No. **544**

LOT No.

LANDER Land District.

PLAT

OF THE CLAIM OF

John H. Bauer

KNOWN AS THE

FIRE KING Nos. 2, 3, 4, 5, 8 and 9 LODES

IN Atlantic City (unorganized) *MINING DISTRICT,*
FREMONT COUNTY,
Containing an Area of *Acres*
Scale of 500 *Feet to the inch*
Variation
SURVEYED **DECEMBER 10-17, 1925,** *BY*

GUY W. HIGBY *U.S. Deputy Mineral Surveyor;*

The Original Field Notes of the Survey of the Mining Claim of John H. Bauer *known as the* FIRE KING Nos. 2, 3, 4, 5, 8 and 9 LODES

from which this plat has been made under my direction, have been examined and approved, and are on file in this Office; and I hereby certify that they furnish such an accurate description of said Mining Claim as will, if incorporated into a patent, serve fully to identify the premises, and that such reference is made therein to natural objects or permanent monuments as will perpetuate and fix the locus thereof.

I further certify that Five Hundred Dollars worth of labor has been expended or improvements made upon said Mining Claim (or, for the benefit of, each location embraced in) *by claimant* or his *grantors and that said improvements consist of* 22 Shafts, 1 Cut and Shaft, 3 Cuts, 1 Tunnel and Cross Cut and 1 Trench

that the location of said improvements is correctly shown upon this plat, and that no portion of said labor or improvements has been included in the estimate of expenditures upon any other claim.

And I further certify that this is a correct plat of said Mining Claim made in conformity with said original field notes of the survey thereof, and the same is hereby approved.

Public Survey Office
Cheyenne, Wyoming

Joel Q. Naret
Office Cadastral Engineer

April 1, ,1926

544

PAT. NO. 24,5138
PAT. NO. 1005445
8/4/27 V.
C. S. NO. 1255 P.

Transmitted to Cadastral Office 2?.1926.

5819 (4-675)

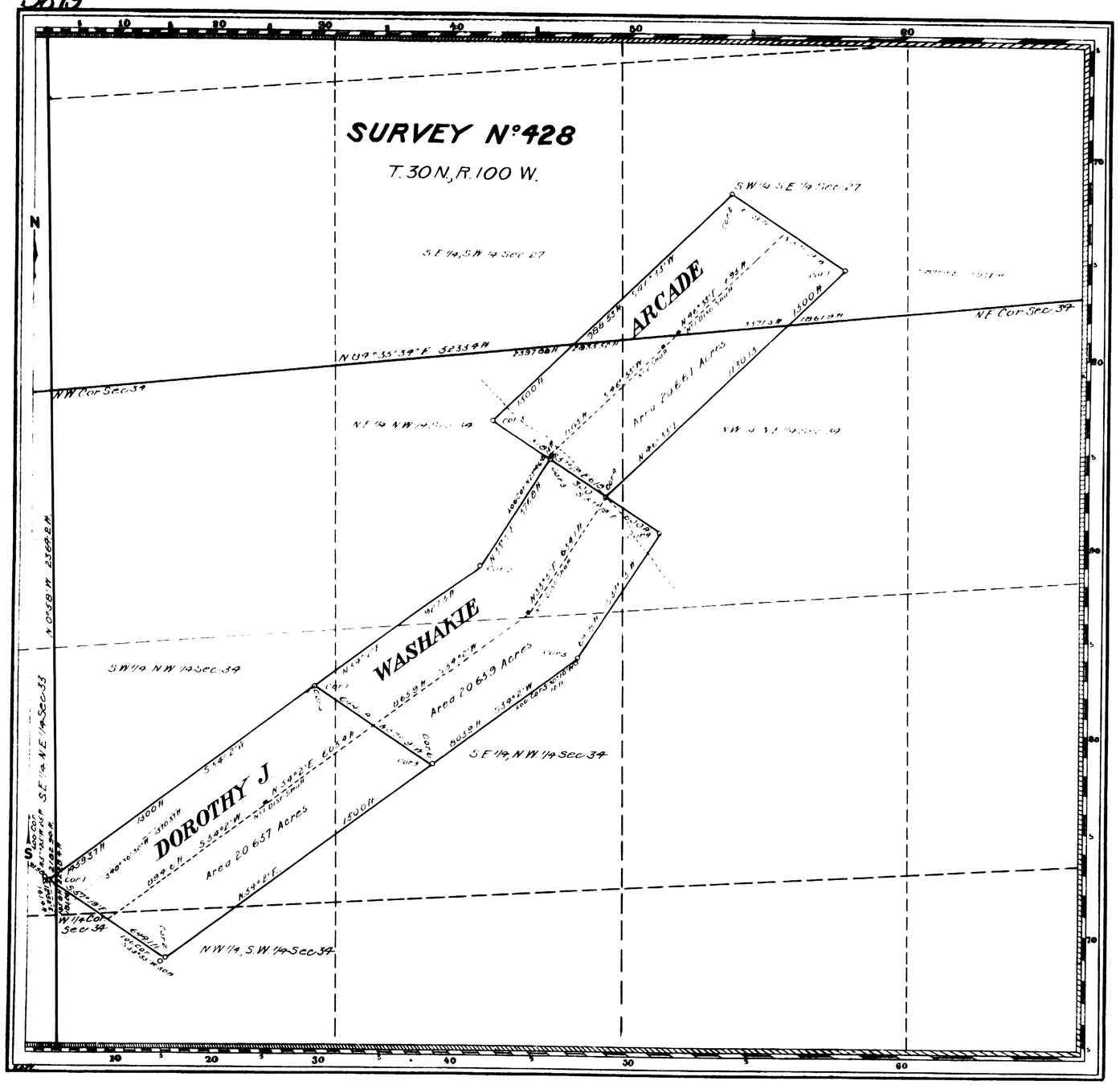

Claim Located Aug. 22 and Sept. 27 1907

Mineral Survey No 428.

L.O.T. No
Shoshone Land District.

PLAT

OF THE CLAIM OF
Orson Grimmett, James B. Heenan
and A.F.C. Greene
KNOWN AS THE
ARCADE, WASHAKIE AND DOROTHY J. LODES

IN Atlantic MINING DISTRICT
Fremont COUNTY Wyoming
Containing an Area of 61.977 Acres
Scale of 400 Feet to the inch
Variation 16°50' 24°3' E
SURVEYED July 24-29, 1908 BY
Guy W. Higby
U.S. Mineral Surveyor.

The Original Field Notes of the Survey of the Mining Claim of Orson Grimmett, James B. Heenan and A.F.C. Greene known as the

ARCADE, WASHAKIE AND DOROTHY J. LODES

from which this plat has been made under my direction, have been examined and approved, and are on file in this Office; and I hereby certify that they furnish such an accurate description of said Mining Claim as will, if incorporated into a patent, serve fully to identify the premises, and that such reference is made therein to natural objects or permanent monuments as will perpetuate and fix the locus thereof.

I further certify that an amount equal to Five Hundred Dollars worth of labor has been expended or improvements made for the benefit of each location upon said Mining Claim by claimants or their grantors, and that said improvements consist of

3 discovery shafts and one shaft

that the location of said improvements is correctly shown upon this plat, and that no portion of said labor or improvements has been included in the estimate of expenditures upon any other claim.

And I further certify that this is a correct plat of said Mining Claim made in conformity with said original field notes of the survey thereof, and the same is hereby approved.

U.S. Surveyor General's Office Alphonso P. Hanson
Cheyenne, Wyoming. U.S. Surveyor General for
October 23, 1908 Wyoming.

428

ENT. NO. 03284 NOTES
PAT. NO. 147804 V .....
C. S. NO. 215 P .....

1

95

(4-675)

ACCESSION NO. 5480

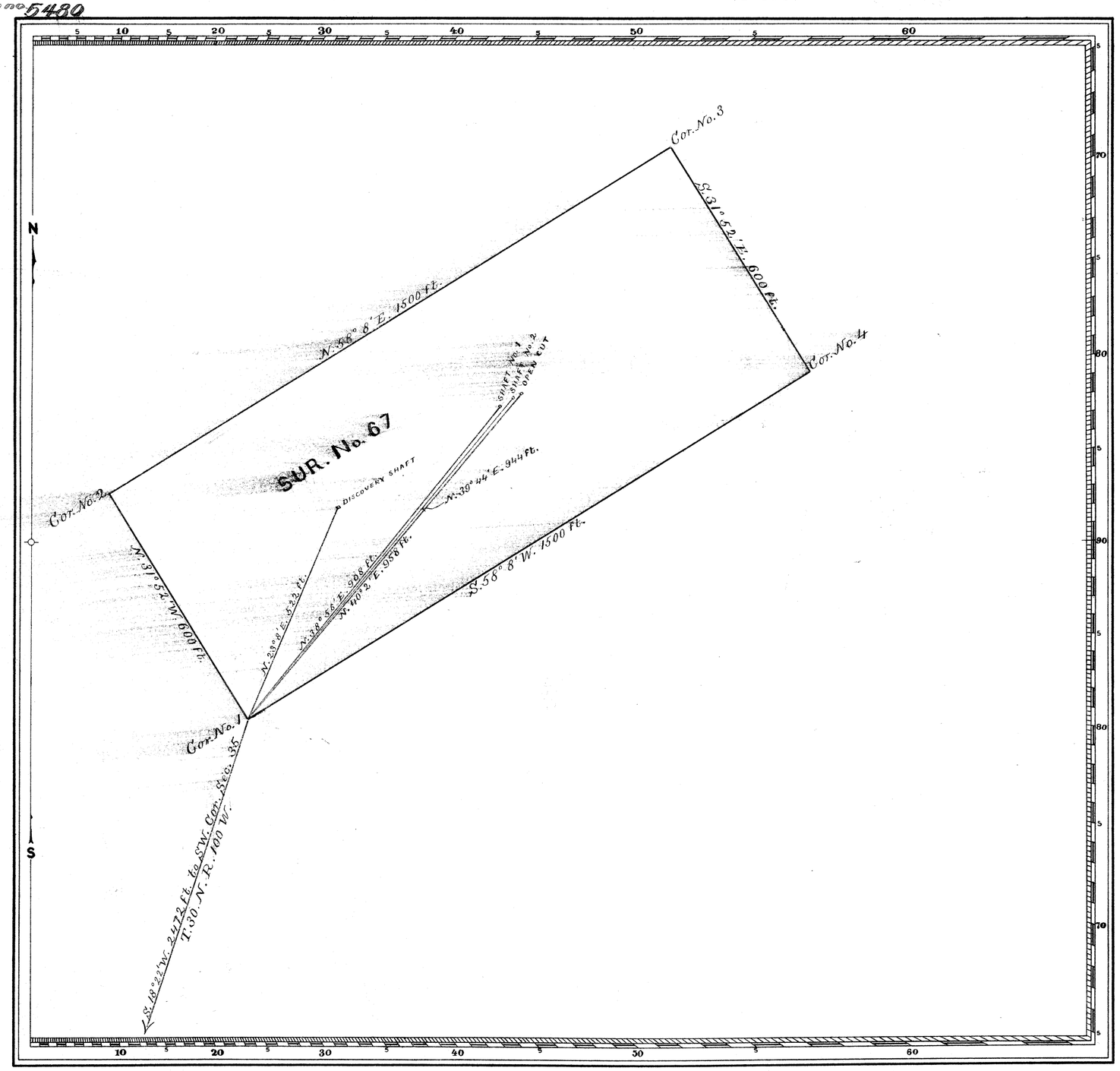

AMENDED LOCATION CERTIFICATE DATED ~~JAN. 9, 1893~~ ~~Claim Located~~ August 31 1893

Mineral Survey No. — 67 —

L.O.T. No.

Land District.

PLAT

OF THE CLAIM OF

— Louis Poine —

KNOWN AS THE

— Lone Star Lode —

IN OVERLAND MINING DISTRICT,
— Fremont — COUNTY, WYOMING
Containing an Area of — 20.66 — Acres.
Scale of — 200 — Feet to the inch.
Variation
SURVEYED — September — 26 — 1893 BY
— John E. Hill — U.S. Deputy Mineral Surveyor,

The Original Field Notes of the Survey of the Mining Claim of
— Louis Poire —
known as the
— Lone Star Lode —

from which this plat has been made under my direction, have been examined and approved, and are on file in this Office; and I hereby certify that they furnish such an accurate description of said Mining Claim as will, if incorporated into a patent, serve fully to identify the premises, and that such reference is made therein to natural objects or permanent monuments as will perpetuate and fix the locus thereof.

I further certify that Five Hundred Dollars worth of labor has been expended or improvements made upon said Mining Claim by claimant or — his — grantors, and that said improvements consist of — three shafts and one open cut —

that the location of said improvements is correctly shown upon this plat, and that no portion of said labor or improvements has been included in the estimate of expenditures upon any other claim.

And I further certify that this is a correct plat of said Mining Claim made in conformity with said original field notes of the survey thereof, and the same is hereby approved.

U.S. Surveyor General's Office.
Cheyenne
December 9, 1893

Perry Pickford
U.S. Surveyor General for
Wyoming

67.

ENT. NO. 3 NOTES 4/22/1895
PAT. NO. 25540 V.
O. S. NO. 240 P.

Not on C. Sheet.

Patented

Accession no. 4125

13th GUIDE MERIDIAN WEST.

In Tps 29 & 30 N. between Rs 104 & 105 W. of the 6th P.M. Wyoming Ter.
Scale 40 chs to 1 inch. Magnetic Var. E.

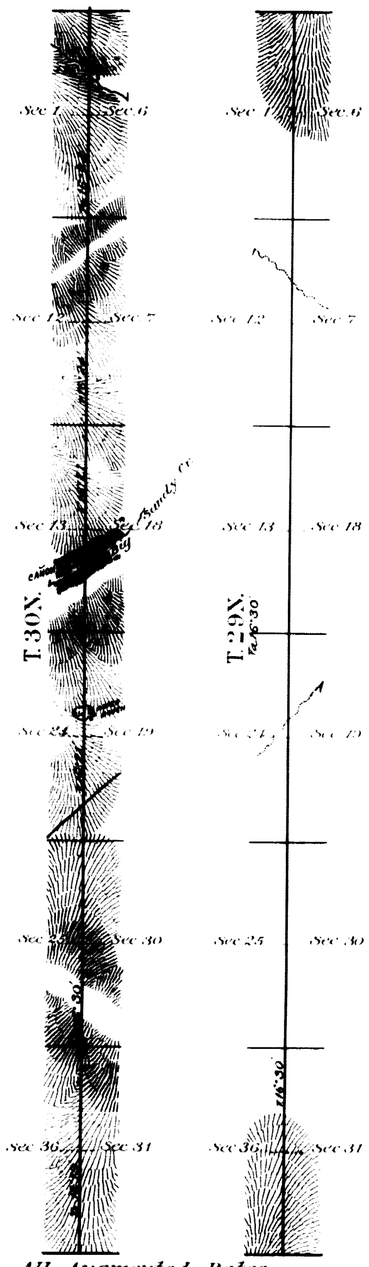

12th AUXILIARY MERIDIAN WEST.

In Tps 30, 31 & 32 N. between Rs 100 & 101 W. of the 6th P.M. Wyoming Territory
Scale 40 chs to 1 inch. Magnetic Var. E.

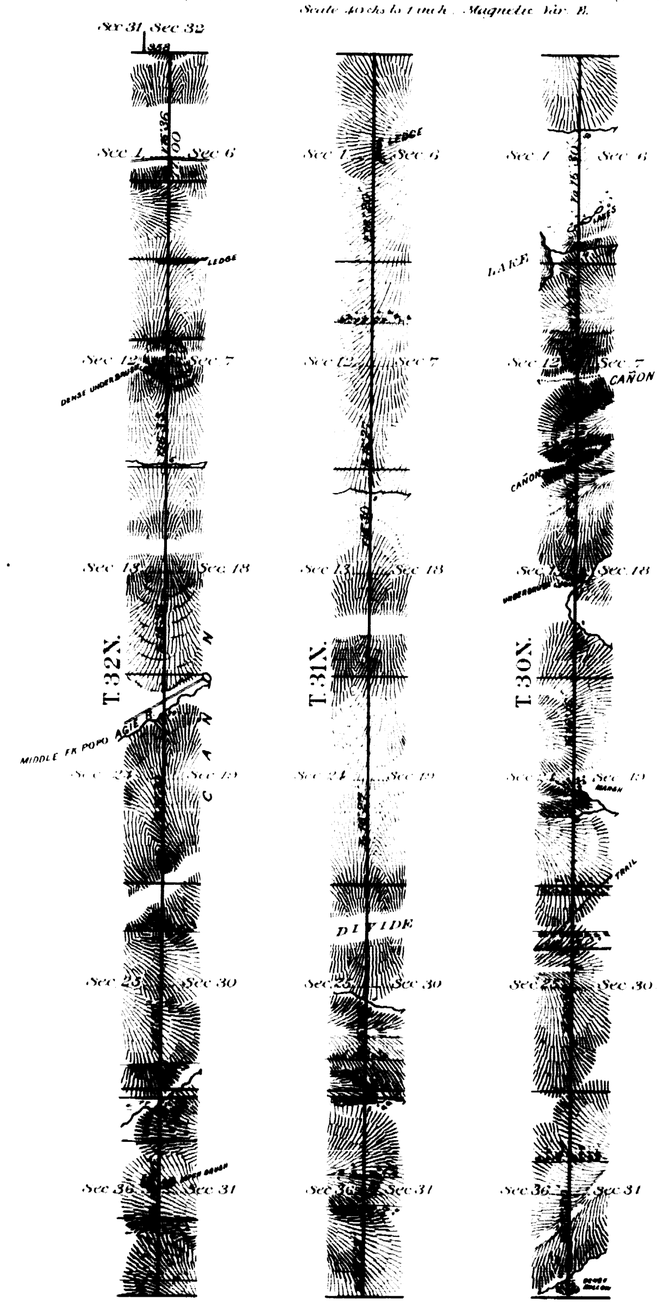

12th Aux. Mer. W. All Augmented Rates.
13th Guide M. W. { 4 Mls 58 Chs Regular Rates
7 " 42 " Augmented Rates

Surveys Designated	By Whom Surveyed	Date of Contract	Amount of Surveys mls	chs	lks	When Surveyed
12th Aux. Mer. W.	R. M. Jones	Aug. 13th 1884	17	77	0	Sep. 24-26, 1884
Connections	" " "	" " "		9	58	" " "
13th Guide M. W.	" " "	" " "	12	0	0	Oct. 13 & 14, 1884

I hereby certify that the above diagrams of the 12th Auxiliary Meridian West in Tps 30, 31 & 32 N. between Rs 100 & 101 West and the 13th Guide Meridian West in Tps 29 & 30 North, between Ranges 104 & 105 West of the 6th Principal Meridian Wyoming Territory, are strictly conformable to the field notes of the surveys thereof on file in this office which have been examined and approved.

Surveyor General's Office
Cheyenne Wyoming February 25th 1885

John H. Meldrum
Surveyor General.

2380

(9)

Tubes

534

16

EXTERIOR LINES.

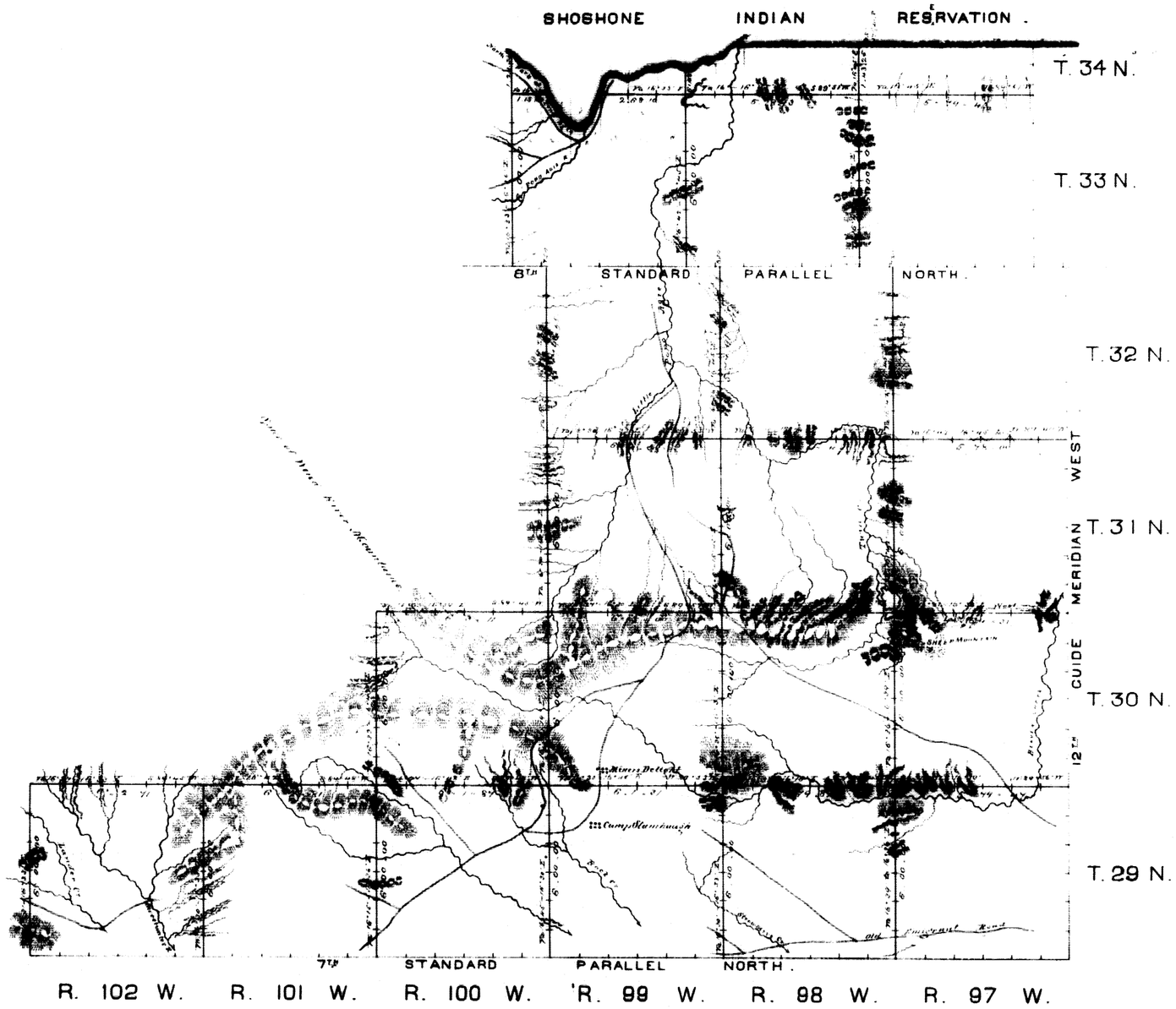

I hereby Certify that the above Diagram of the Exterior lines of Townships 29, 30, 31, 32, 33 and 34 North, Ranges 97, 98 and 99 West, Townships 29 and 30 North, Range 100 West, and Townships 29 North, Ranges 101 and 102 all West of the 6th Principal Meridian in Wyoming Territory, is strictly conformable to the field notes of the survey thereof on file in this Office, which have been examined and approved.

Surveyor General's Office.
Cheyenne Wyo. Sept. 25th 1877.

Edw. C. David
Surv. Genl.

Survey Designated	By Whom Surveyed	Date of Contract	Amount of Survey Mi. Ch. Lks	When Surveyed
Township lines	William B. Yerby	April 2nd 1877.	210 - 53 - 24	June - Aug. 1877
Connections	. . .	. . .	. 60 - 91	. . .