accession no 4140

TOWNSHIP No 30 NORTH, RANGE No 101 WEST of the 6th Principal MERIDIAN.



Augmented Rates 59 mls 32 chs 10 lks
Regular " 57 " 15 "

Total number of Acres 22,862.54

Surveys Designated	By Whom Surveyed	Date of Contract	Amount of Surveys Mls	Chs	Lks	When Surveyed	Magnetic Declination
N.W. Township lines	R. M. Jones	Aug 13, 1884	12	0	12	Sep 30-Oct 1, 1884	
Subdivisions	Daniel Curry	Sep 6 1884	60	9	15	Oct 28 Nov 2 1884	
Meanders	" "		[illegible]	[illegible]	[illegible]	" " "	
12th Aux. [illegible]	R. M. Jones	Aug 13 1884	6	0	0	Sept 24th 1884	
[illegible]	[illegible] Yerby	Apr. 2. 1877	6	2	76	Aug 1877	
[illegible]	[illegible] Curry	Sep. 6th 1884	6	2	76	Oct 27, 1884	

The above Map of Township No 30 North Range No 101 West of the Sixth Principal Meridian Wyoming Territory is strictly conformable to the field notes of the survey thereof on file in this Office which have been examined and approved

Surveyor General's Office John W. McCormick
Cheyenne, Wyoming Sur. Genl
Feb. 21st 1885

2394

A. GAST & CO. ST LOUIS & N.Y.

30-101

6925

ORIGINAL

TOWNSHIP 30 NORTH, RANGE 101 WEST OF THE SIXTH PRINCIPAL MERIDIAN, WYOMING.

DEPENDENT RESURVEY
OF A PORTION OF THE EAST AND SOUTH BOUNDARIES

This plat represents a retracement and reestablishment of a portion of the east and south boundaries designed to restore the corners in their true original locations according to the best available evidence. The resurvey is based on the plat approved February 21, 1885. The history of previous boundary surveys is contained in the field note record.

The resurvey was executed by Jack A. Eaves, Supervisory Cadastral Surveyor, beginning October 18, 1961 and completed October 20, 1961, pursuant to special instructions for Group No. 273 Wyoming, dated August 28, 1961.

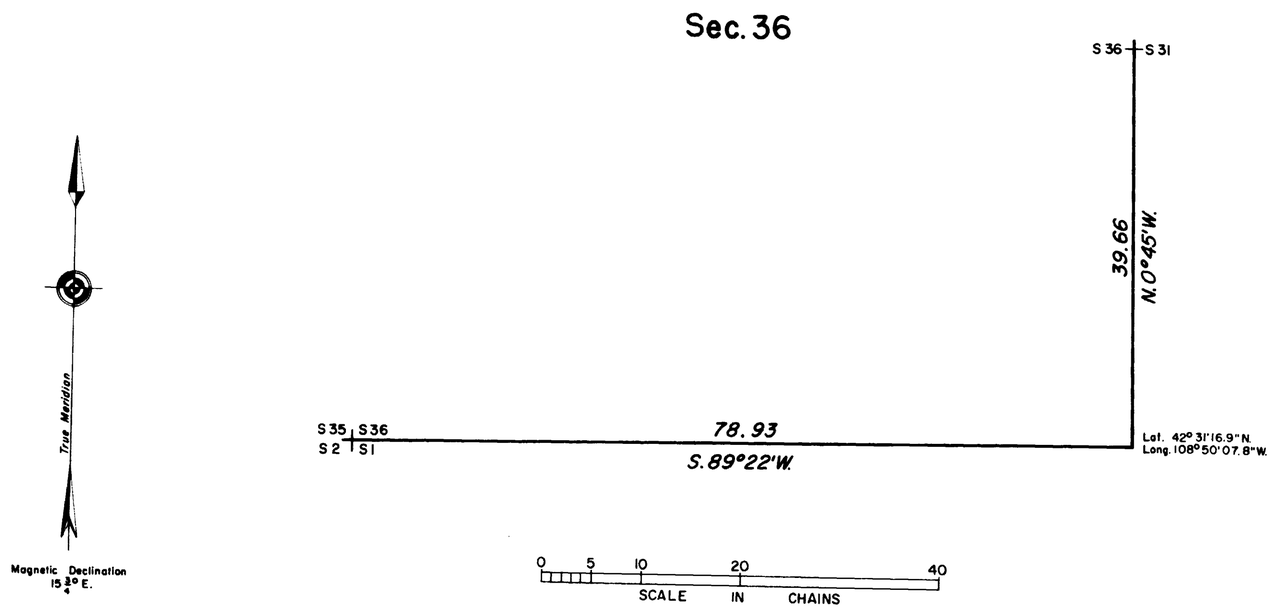

UNITED STATES DEPARTMENT OF THE INTERIOR
BUREAU OF LAND MANAGEMENT
Washington, D.C. August 6, 1963

This plat is strictly conformable to the approved field notes, and the survey, having been correctly executed in accordance with the requirements of law and the regulations of this Bureau, is hereby accepted.

For the Director

Chief, Division of Engineering

T.S.

2394-A

30 01

Filed with Land Office Sept. 16, 1963

29

Index

Accession no. 4125

49

13th GUIDE MERIDIAN WEST.

In Tps 29 & 30 N. between Rs 104 & 105 W. of the 6th P.M. Wyoming Ter.
Scale 40 chs to 1 inch. Magnetic Var. E.

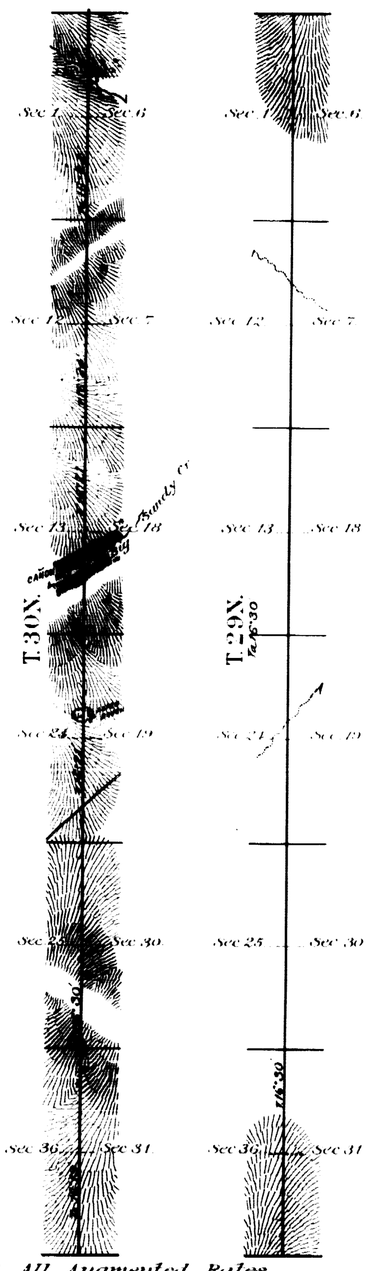

12th Aux. Mer. W. All Augmented Rates.
13th Guide M. W. { 4 Mls 58 Chs Regular Rates
7 . 42 . Augmented Rates

Surveys Designated	By Whom Surveyed	Date of Contract	Amount of Surveys Mls	Chs	Rs	When Surveyed
12th Aux. Mer. W.	R. M. Jones	Aug. 13th 1884	17	77	0	Sep. 24-26, 1884
Connections	. . .	. . .		9	58	. . .
13th Guide M. W.	. . .	. . .	12	0	0	Oct. 13 & 14, 1884

2380

12th AUXILIARY MERIDIAN WEST.

In Tps 30, 31 & 32 N. between Rs 100 & 101 W. of the 6th P.M. Wyoming Territory
Scale 40 chs to 1 inch. Magnetic Var. E.

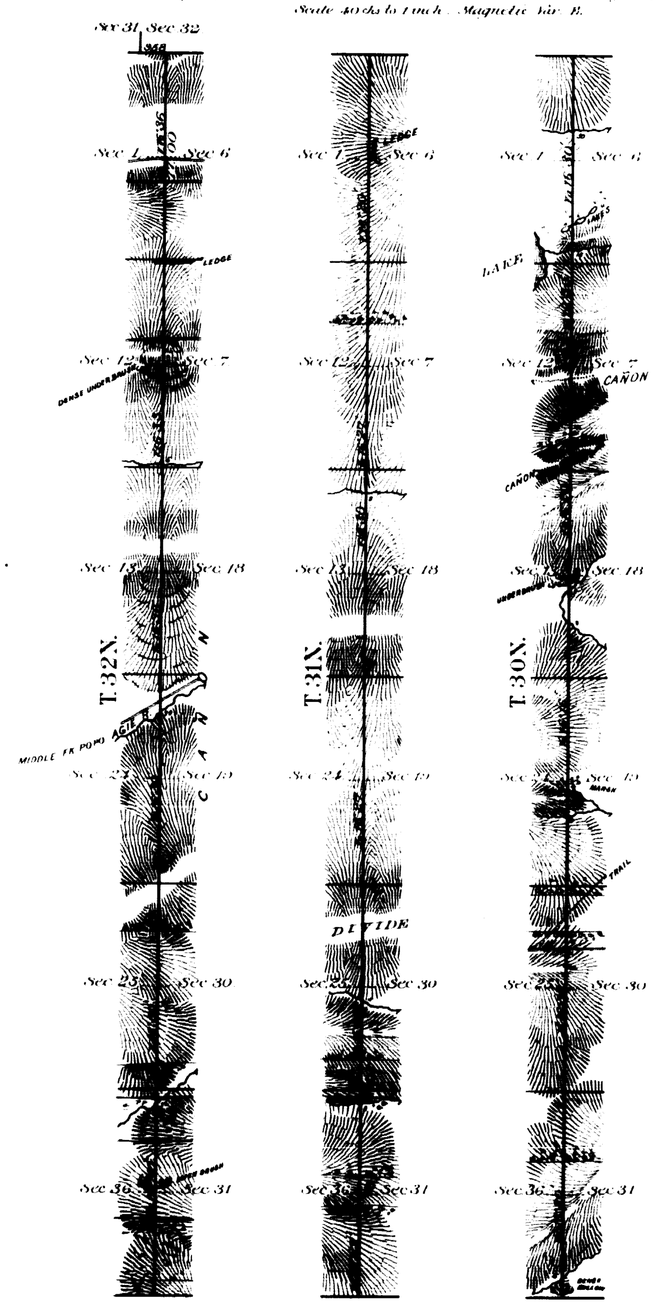

I hereby certify that the above diagrams of the 12th Auxiliary Meridian West in Tps 30, 31 & 32 N. between Rs 100 & 101 West and the 13th Guide Meridian West in Tps 29 & 30 North, between Ranges 104 & 105 West of the 6th Principal Meridian Wyoming Territory are strictly conformable to the field notes of the surveys thereof on file in this office which have been examined and approved.

Surveyor General's Office
Cheyenne Wyoming February 28th 1885

John A. Muldrum
Surveyor General.

29

Indexed

50

426

EXTERIOR LINES.

Scale 3 miles to 1 inch. Magnetic Var. East.

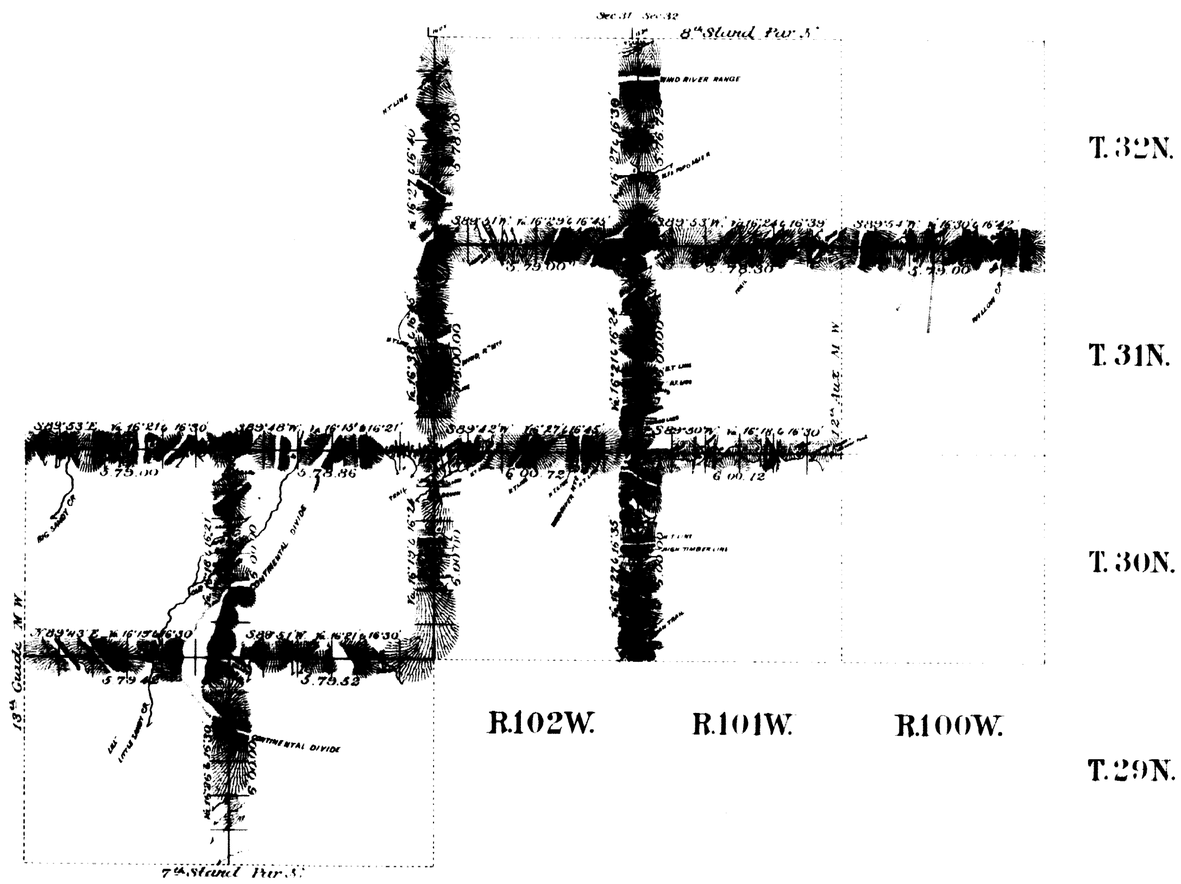

Regular Rates 2nd 01st 52th
Augmented Rates 99 67 14

Surveys Designated	By Whom Surveyed	Date of Contract	Amount of Surveys	When Surveyed
Township lines	R. M. Jones	Aug 13th 1884	101 68 66	Sep 29 Oct 25, 1884
Connections	" " "	" " "	26 42	" " "

I hereby certify that the above diagram of the Exterior lines of Townships 30, 31 & 32 North, Ranges 101 & 102 West and Townships 29 & 30 North Ranges 103 & 104 West of the 6th Principal Meridian Wyoming Territory is strictly conformable to the field notes of the survey thereof of on file in this office which have been examined and approved.

Surveyor General's Office
Cheyenne Wyoming Febry 25th 1885

John H. McCormick
Surveyor General

2381