ORIGINAL

Accs. 6362

TOWNSHIP No.30 NORTH, RANGE No.90 WEST OF THE SIXTH PRINCIPAL MERIDIAN, WYOMING

Dependent Resurvey

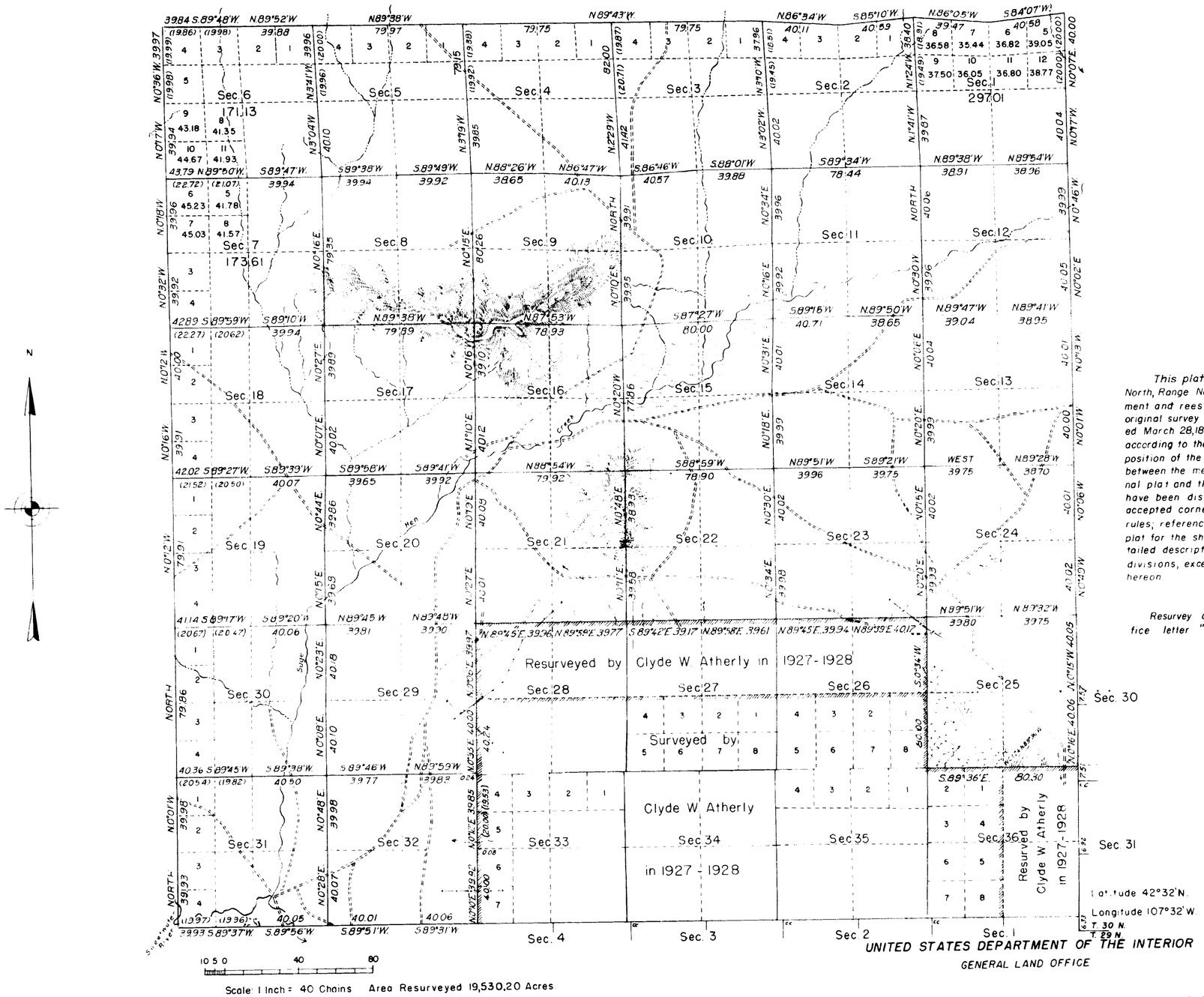

Scale: 1 Inch = 40 Chains Area Resurveyed 19,530.20 Acres

MEMORANDUM

This plat of a portion of Township No30 North, Range No90 West, delineates a retracement and reestablishment of the lines of the original survey as shown upon the plat approved March 28,1883, in their true original position according to the best available evidence of the position of the original corners; all differences between the measurements shown on the original plat and those derived in the retracement have been distributed proportionally between accepted corners in accordance with surveying rules; reference will be made to the original plat for the showing of the areas and more detailed descriptions of the various smaller subdivisions, except where new areas are shown hereon.

Resurvey authorized by General Land Office letter "E" dated August, 18, 1939.

UNITED STATES DEPARTMENT OF THE INTERIOR

GENERAL LAND OFFICE

LINES DESIGNATED	BY WHOM SURVEYED	GROUP No.	DATE OF SPECIAL INSTRUCTIONS	WHEN SURVEYED BEGUN	WHEN SURVEYED COMPLETED
N.& W. Exteriors	Russell C. MacDonald	178	May 17,1940	June 26,1940	July 12,1940
Subdivisional	"	"	"	"	"
Port.S.& E. Exteriors	"	"	"		

Denver, Colorado, April 17,1945

This plat of Township No 30 North, Range No 90 West, of the Sixth Principal Meridian, Wyoming, is strictly conformable to the field notes of the survey thereof which have been examined and approved

Supervisor of Surveys

Washington, D.C., AUGUST 8, 1945

The survey represented by this plat having been correctly executed in accordance with the requirements of law and the regulations of this office, is hereby accepted.

Joel David Wolfsohn

Assistant Commissioner

1324-B

30-90

ORIGINAL

1813

TOWNSHIP No. 30 NORTH, RANGE No. 90 WEST OF THE SIXTH PRINCIPAL MERIDIAN, WYOMING.

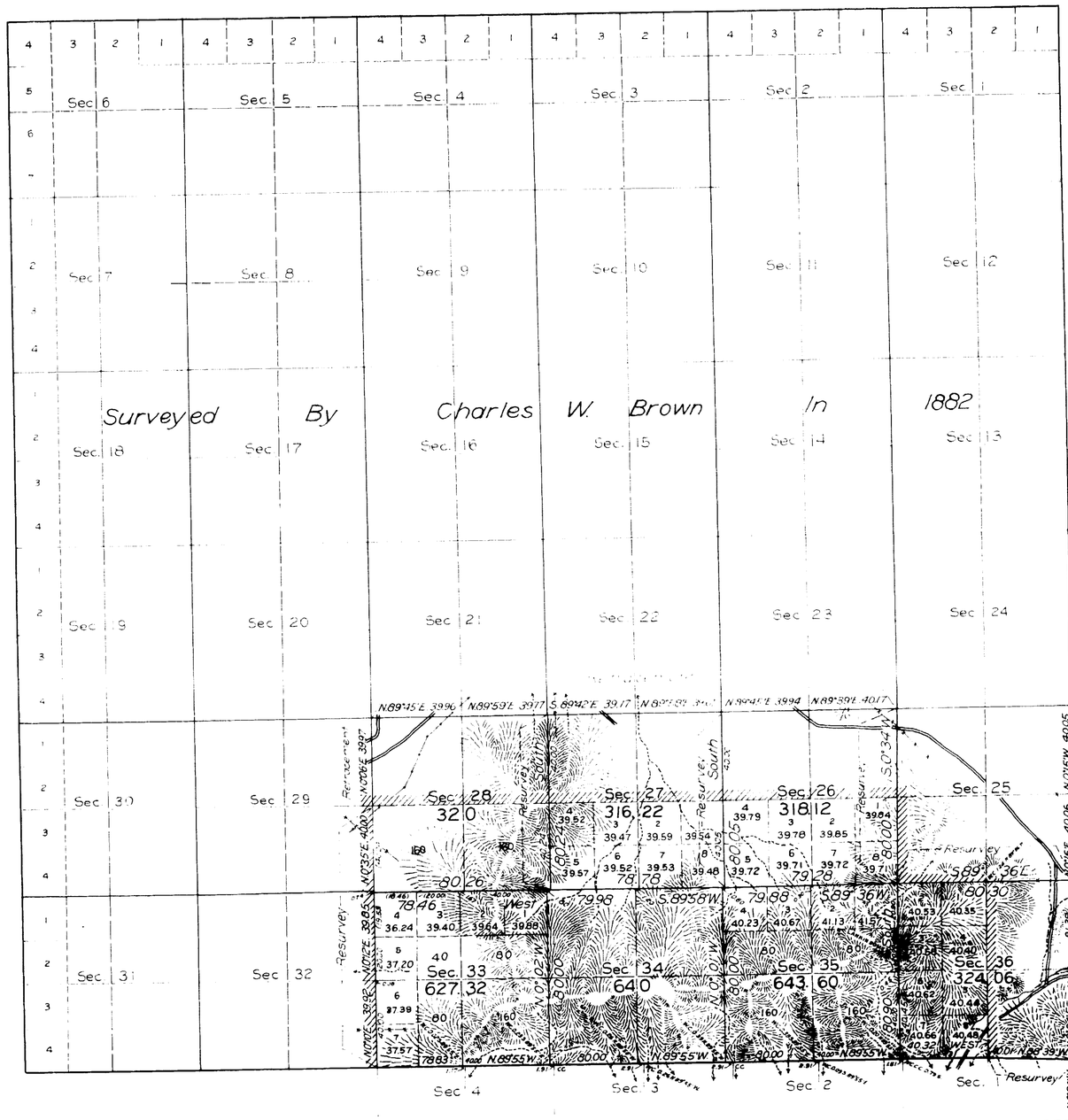

Scale: 40 Chains to an inch

Area Surveyed, 3,89.32 Acres

LINES DESIGNATED	BY WHOM SURVEYED	No.	GROUP DATE	MILEAGE MLS.	MILEAGE CHS	WHEN SURVEYED BEGUN	WHEN SURVEYED COMPLETED
Exterior	Clyde W. Atherly	94	April 6, 1927 Feb. 23, 1928	6	0.65	July 4, 1927	Aug. 7, 1928
Subdivisional	"	"	"	14	78.17	June 29, 1927	Aug. 6, 1928
Connecting	"	"	"		2.64	"	"

Office of U.S. Supervisor of Surveys

Denver, Colorado, Sept. 19, 1929

The above plat of Township No 30 North, Range No 90 West of the Sixth Principal Meridian, Wyoming, is strictly conformable to the field notes of the survey thereof which have been examined and approved

Samuel R. Johnson
U.S. Supervisor of Surveys

DEPARTMENT OF THE INTERIOR
GENERAL LAND OFFICE

Washington, D. C., November 1, 1929

The survey represented by this plat having been correctly executed in accordance with the requirements of law and the regulations of this office, is hereby accepted

D. C. Garrett
Acting Assistant Commissioner

AMT

1324-A

Transferred to Cheyenne R.O. January 21, 1930.

30-90

(18)

91

1812

TOWNSHIP No. 30 NORTH, RANGE No. 90 WEST of the 6th Principal MERIDIAN.

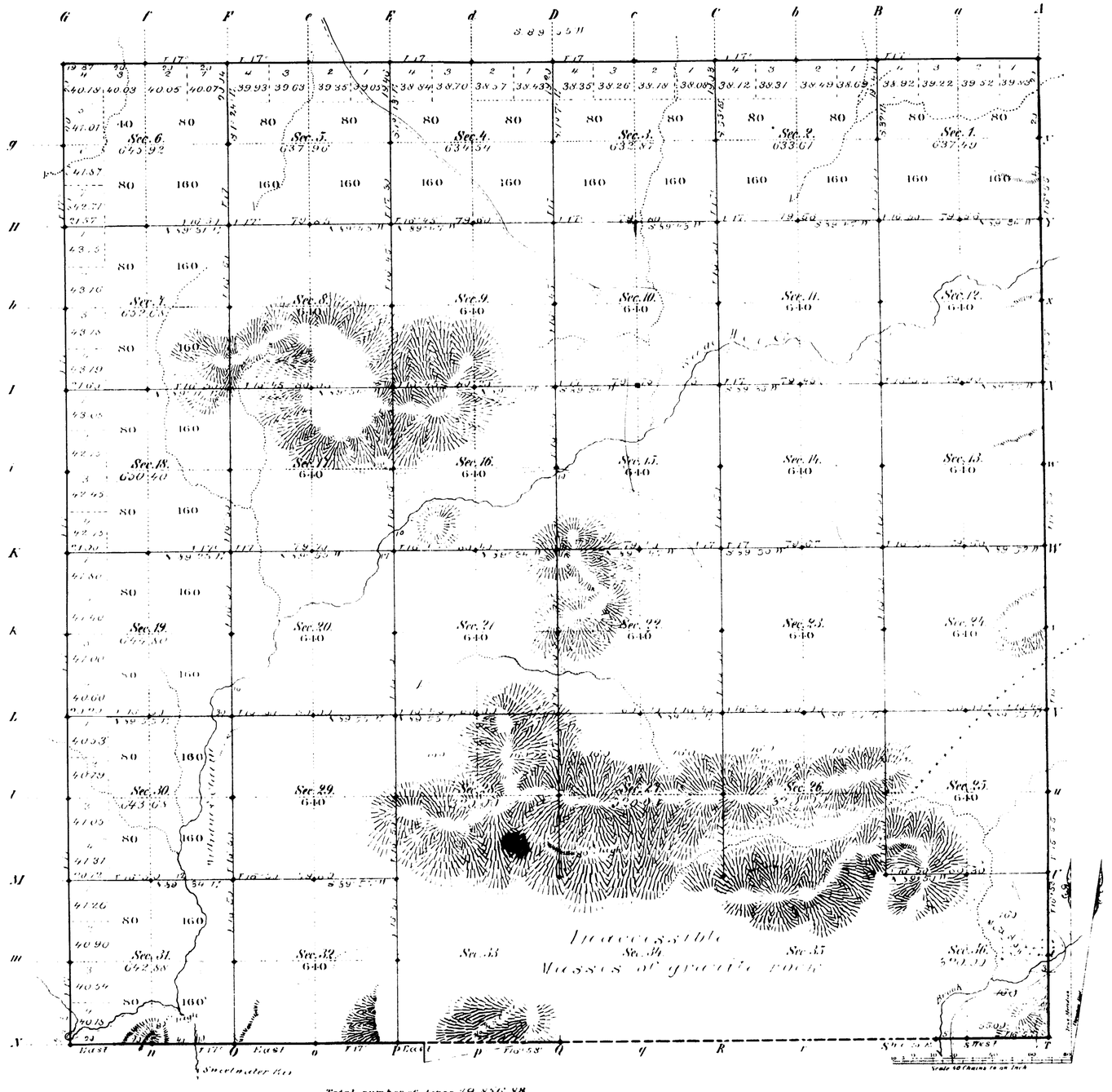

Total number of Acres, 79,856.88

Surveys Designated	By Whom Surveyed	Date of Contract	Amount of Surveys Mls.	Chs.	Lks.	When Surveyed	Magnetic Declination
Township lines	Charles H. Brown	May 21 1882	23	79	87	June 24 2227 1882	17 East
Subdivisions	" " "	" "	53	78	79	Aug. 23 30 1882	16 " "
Connections							

The above Map of Township No. 30 North Range No. 90 West of the Sixth Principal Meridian Wyoming Territory is strictly conformable to the field notes of the survey thereof on file in this Office, which have been examined and approved

Surveyor General's Office,
Cheyenne, Wyoming
March 28th 1883

Edw. C. David
Sur. Genl.

A. Gast & Co. St. Louis Mo.

1324

30 - 90

(18)

1820

97

EXTERIOR LINES.

Scale 5 miles to 1 inch Magnetic Var. East

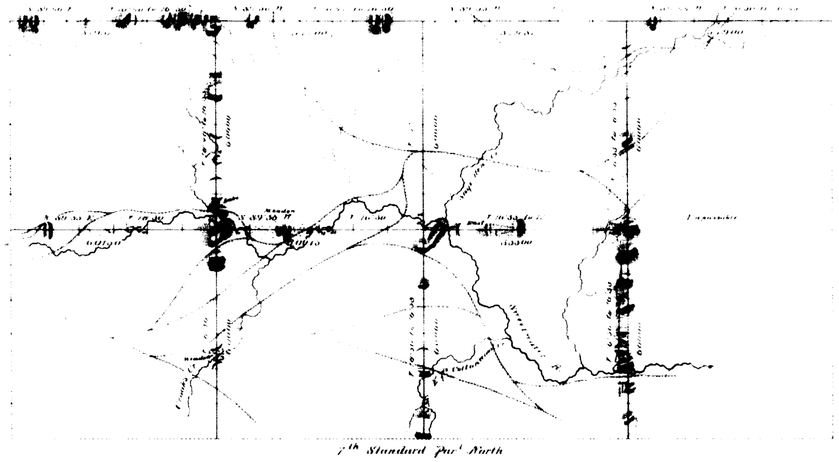

Surveys Designat.	By whom surveyed	Date of contract	Amt of surveys mile	chs	lks	When surveyed
Exterior lines	C. W. Brown	May 29, 1882	75	51	89	June 25 July 2, 1882

I hereby certify that the above diagram of the Exterior lines of Tps. No. 29 & 30 N. Rgs. 89, 90, 91 & 92 West of the 6th Principal Meridian Wyoming Territory is strictly conformable to the field notes of the survey thereof on file in this Office, which have been examined and approved.

Surveyor Generals Office
Cheyenne Wyo. March 28th 1883.

Edw. C. David
Sur. Genl.

1329