Acces 6365

ORIGINAL

TOWNSHIP Nº 30 NORTH, RANGE Nº 92 WEST OF THE SIXTH PRINCIPAL MERIDIAN, WYOMING.

Dependent Resurvey



MEMORANDUM

THIS PLAT OF THE DEPENDENT RESURVEY OF TOWNSHIP NO. 30 NORTH, RANGE NO. 92 WEST, DELINEATES A RETRACEMENT AND REESTABLISHMENT OF THE LINES OF THE ORIGINAL SURVEY AS SHOWN UPON THE PLAT APPROVED MARCH 28, 1883, IN THEIR TRUE ORIGINAL POSITION ACCORDING TO THE BEST AVAILABLE EVIDENCE OF THE POSITION OF THE ORIGINAL CORNERS. ALL DIFFERENCES BETWEEN THE MEASUREMENTS SHOWN ON THE ORIGINAL PLAT AND THOSE DERIVED IN THE RETRACEMENT HAVE BEEN DISTRIBUTED PROPORTIONALLY BETWEEN ACCEPTED CORNERS IN ACCORDANCE WITH SURVEYING RULES. REFERENCE WILL BE MADE TO THE ORIGINAL PLAT FOR THE SHOWING OF THE AREAS AND MORE DETAILED DESCRIPTIONS OF THE VARIOUS SMALLER SUBDIVISIONS.

RESURVEY AUTHORIZED BY GENERAL LAND OFFICE LETTER "E" DATED AUGUST 18, 1939.

Latitude 42°32'N.
Longitude 107°47'W.

MEAN MAGNETIC DECLINATION

SCALE: 1 INCH EQUALS 40 CHAINS

AREA RESURVEYED 23,095.06 ACRES.

LINES DESIGNATED	BY WHOM SURVEYED	GROUP NO.	DATE OF SPECIAL INSTRUCTIONS	WHEN SURVEYED	
				BEGUN	COMPLETED
E.W.&N. EXTERIOR SUBDIVISIONAL	MARK D. KING	178	MAY 17, 1940.	JULY 23, 1940	AUG. 30, 1940.
	" "	"	" " "	" " "	" " "

UNITED STATES DEPARTMENT OF THE INTERIOR
GENERAL LAND OFFICE

DENVER, COLORADO, APRIL 17, 1945.

THIS PLAT OF TOWNSHIP NO. 30 NORTH, RANGE NO. 92 WEST, OF THE SIXTH PRINCIPAL MERIDIAN, WYOMING, IS STRICTLY CONFORMABLE TO THE FIELD NOTES OF THE SURVEY THEREOF WHICH HAVE BEEN EXAMINED AND APPROVED.

SUPERVISOR OF SURVEYS.

WASHINGTON, D. C., AUGUST 8, 1945.

THE SURVEY REPRESENTED BY THIS PLAT HAVING BEEN CORRECTLY EXECUTED IN ACCORDANCE WITH THE REQUIREMENTS OF LAW AND THE REGULATIONS OF THIS OFFICE, IS HEREBY ACCEPTED.

Joel David Wolfsohn

ASSISTANT COMMISSIONER.

1328-A

30 - 92

1819

TOWNSHIP No. 30 NORTH. RANGE No. 92 WEST of the 6th Principal MERIDIAN.

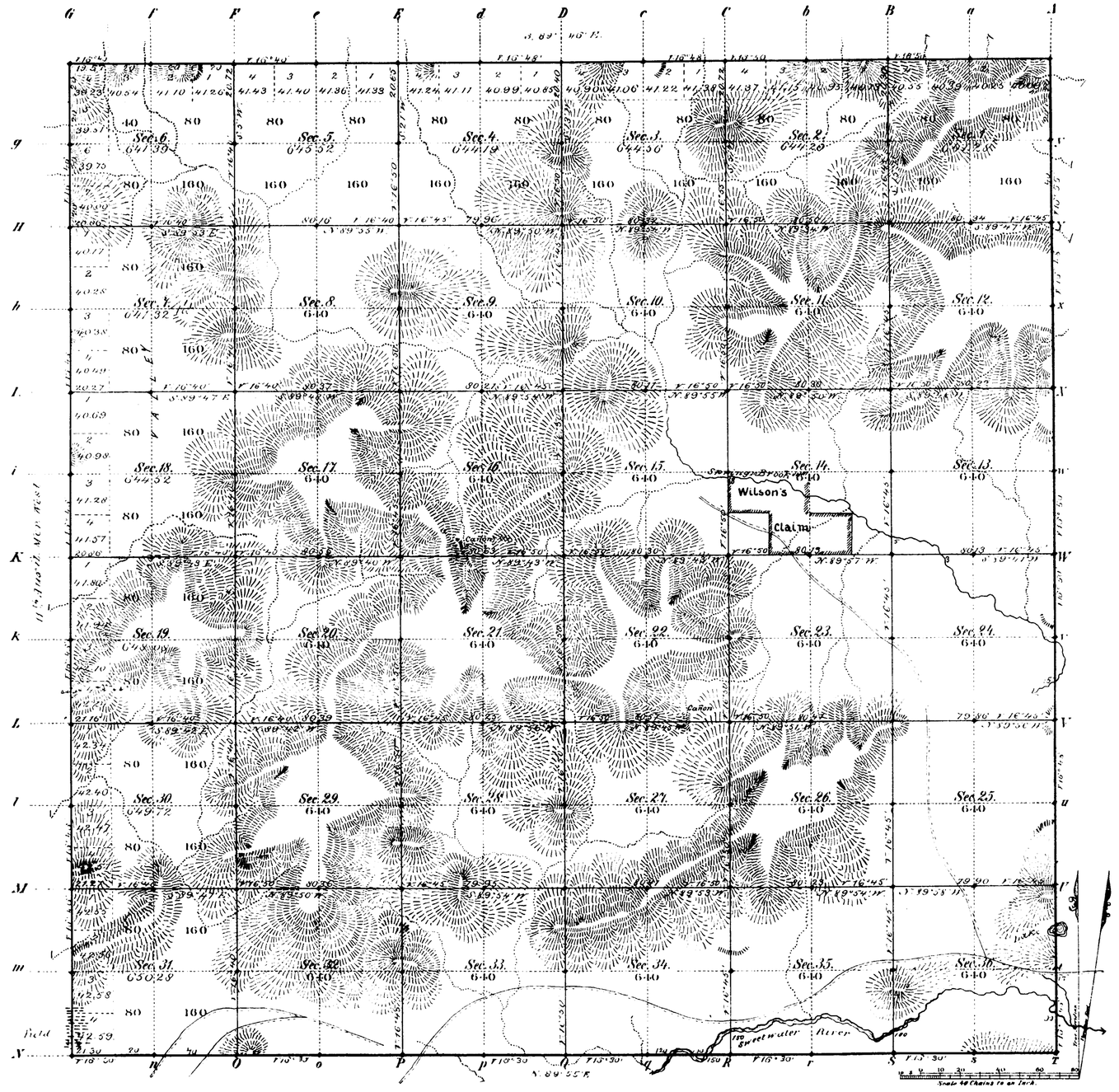

Total number of Acres 23,095.06

Surveys Designated	By Whom Surveyed	Date of Contract	Amount of Surveys Mls	Chs	Lks	When Surveyed	Magnetic Declination
S. E. & N. Township lines	Charles H. Brown	May 24, 1882	18	11	87	June 30, & July 2, 1882	16° 42' East
Subdivisions	" " "	" " "	60	12	98	May 8, 15, 1882	16° 46' "
Connections							
11th Aux. M. N.	Charles H. Brown	May 24, 1882	5	11	11	June 23, 1882	

The above Map of Township No. 30 North Range No. 92 West of the Sixth Principal Meridian Wyoming Territory is strictly conformable to the field notes of the survey thereof on file in this Office, which have been examined and approved.

Surveyor General's Office,
Cheyenne Wyoming
March 28th 1883

Edw. C. David
Sur. Genl.

A. Gust & Co. St. Louis Mo.

1328

30-92

(18)

1820

97

EXTERIOR LINES.

Scale 3 miles to 1 inch Magnetic Var. East

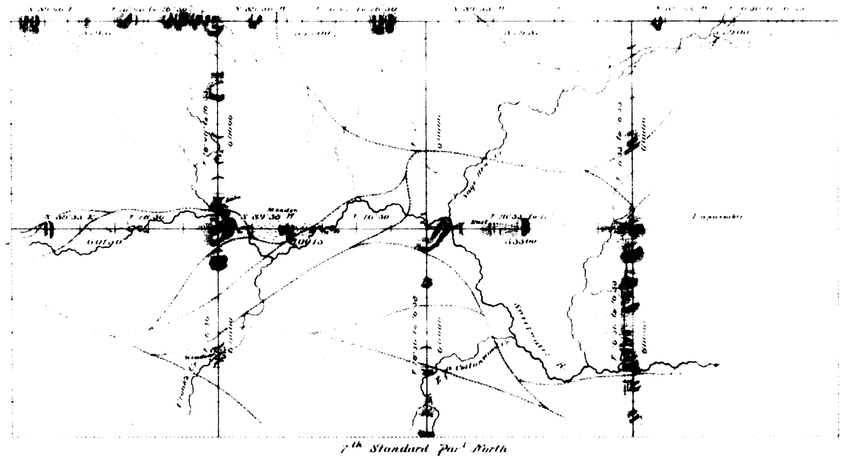

T.30N.

T.29N.

7th Standard Par.l North

R.92W. R.91W. R.90W. R.89W.

Surveys Designated	By whom surveyed	Date of contract	Amt of surveys			When surveyed
			miles	chs	lks	
Exterior lines	C. W. Brown	May 24, 1882	73	31	89	June 25 July 2, 1882

I hereby certify that the above diagram of the Exterior lines of Tps. N°s. 29 & 30 N. Rgs. 89, 90, 91 & 92 West of the 6th Principal Meridian Wyoming Territory is strictly conformable to the field notes of the survey thereof on file in this Office, which have been examined and approved.

Surveyor Generals Office,
Cheyenne Wyo. March 28 1883.

Edw. C. Davis
" Sur. Gen.l

1329

(18)

1821

98

11TH AUXILIARY MERIDIAN WEST

in Townships 21 to 30 North inclusive, between Ranges 92 & 93 West of the 6th Principal Meridian Wyoming Territory

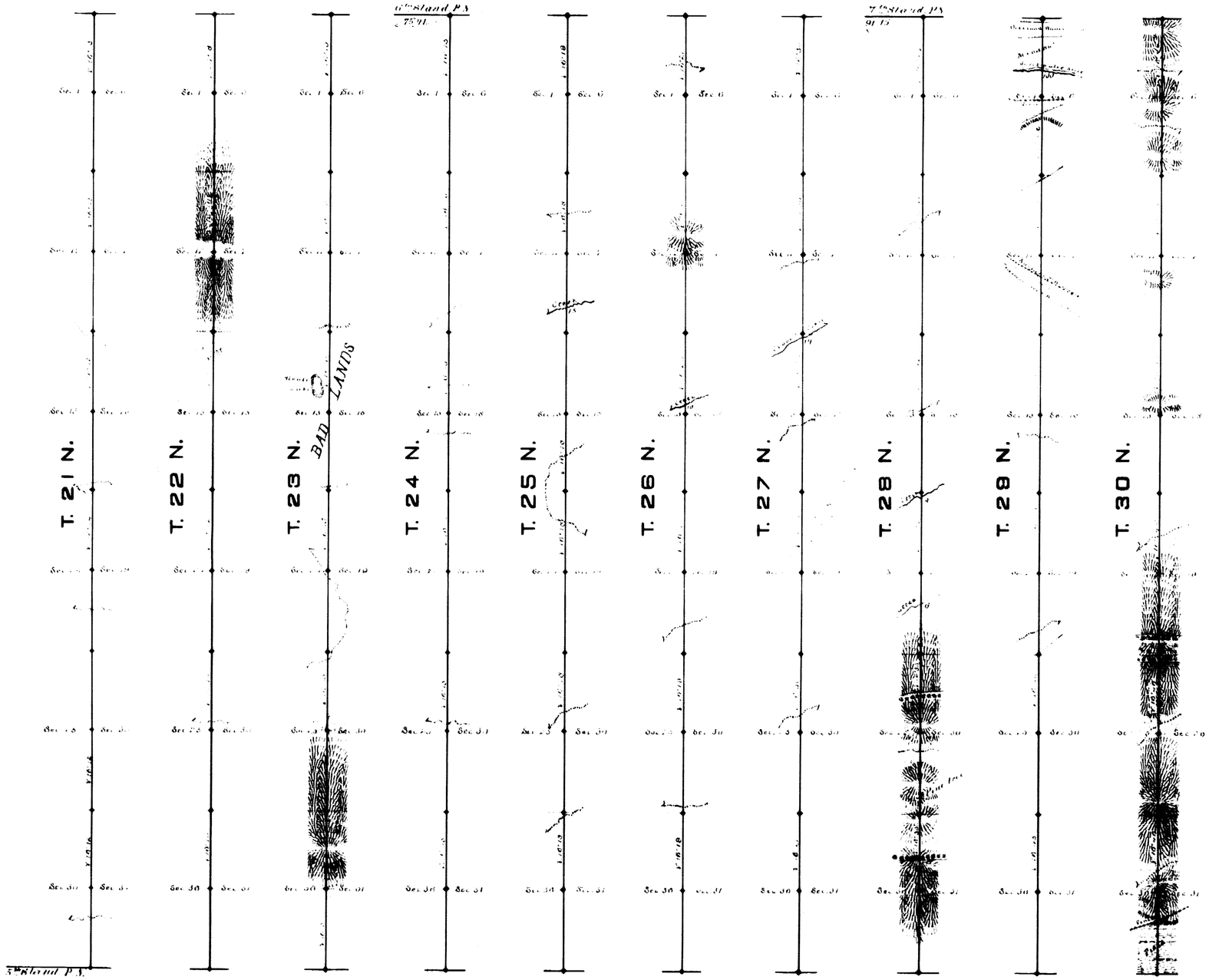

Scale 40 Chains to an inch

Magnetic Variation East

Surveys designated	By whom surveyed	Date of Contract	Amount of Surveys Miles	Chs	Lks	When surveyed
11th Auxiliary Mer'n W.	Charles W Brown	May 24th 1892	60	00	00	June 6- 20th 1892
Connections			2	00	00	

1330

I hereby certify that the above diagram of the 11th Auxiliary Meridian West, in Townships 21 to 30 North inclusive, between Ranges 92 & 93 West of the 6th Principal Meridian, Wyoming Territory, is strictly conformable to the field notes of the survey thereof, on file in this office, which have been examined and approved.

Surveyor General's Office
Cheyenne, Wyo., March 28, 1893.

Edw. C. Davis
Surveyor General.