Acces. 6362

ORIGINAL

TOWNSHIP No. 30 NORTH, RANGE No. 93 WEST OF THE SIXTH PRINCIPAL MERIDIAN, WYOMING

Dependent Resurvey

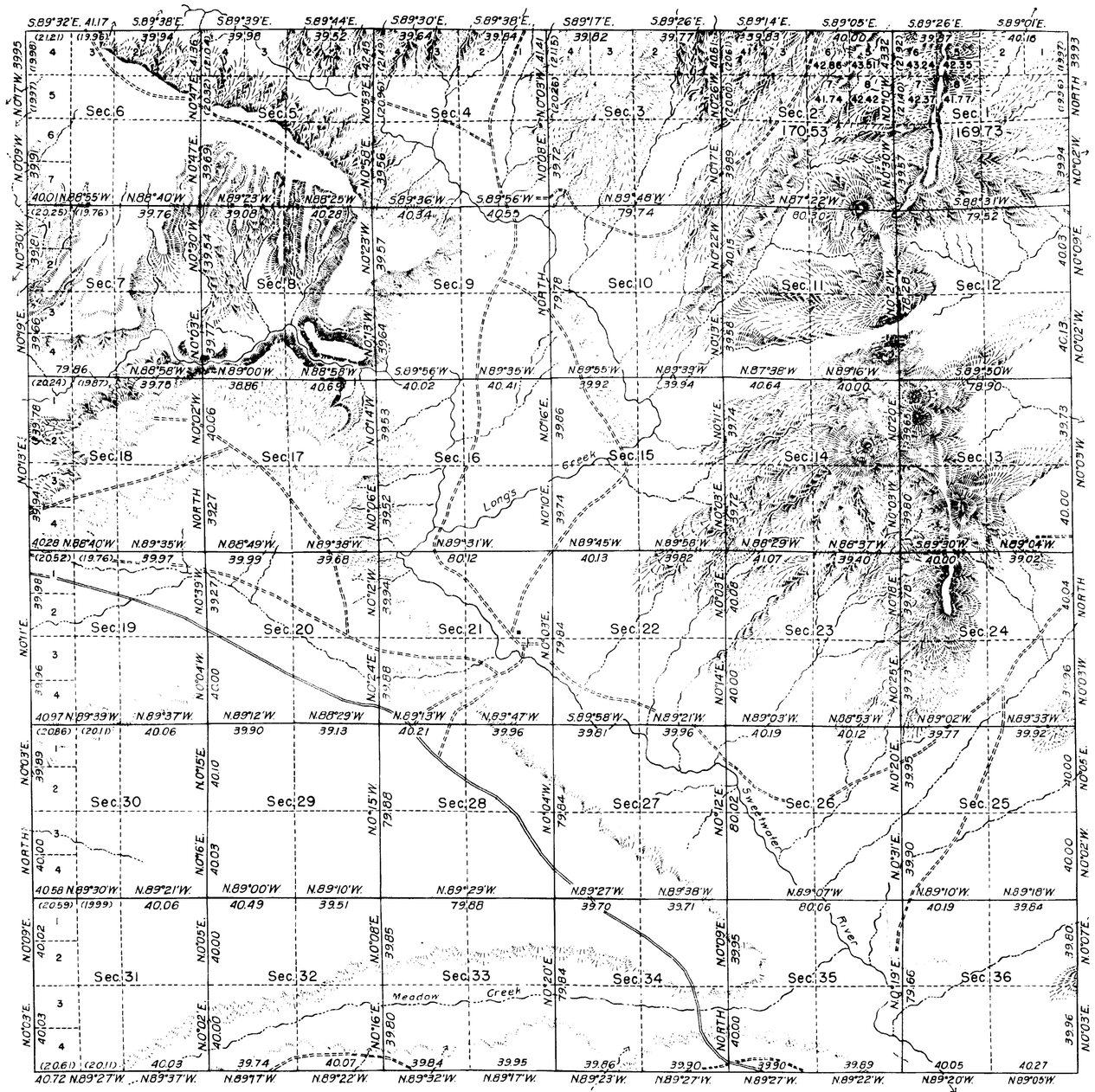

Scale: 1 Inch = 40 Chains. Area Resurveyed 23,114.28 Acres.

Latitude: 42°31' N.
Longitude: 107°54' W.

MEMORANDUM

This plat of the dependent resurvey of Township No. 30 North, Range No. 93 West, delineates a retracement and reestablishment of the lines of the original survey as shown upon the plat approved April 2, 1883, in their true original position according to the best available evidence of the position of the original corners; all differences between the measurements shown on the original plat and those derived in the retracement have been distributed proportionally between accepted corners in accordance with surveying rules; reference will be made to the original plat for the showing of the areas and more detailed descriptions of the various smaller subdivisions, except for new areas which are shown hereon.

Resurvey authorized by General Land Office letter "E" dated August 18, 1939.

UNITED STATES DEPARTMENT OF THE INTERIOR
GENERAL LAND OFFICE

LINES DESIGNATED	BY WHOM SURVEYED	GROUP No.	DATE OF SPECIAL INSTRUCTIONS	WHEN SURVEYED BEGUN	WHEN SURVEYED COMPLETED
N.S.&W. Exteriors	Mark D. King	178	May 17, 1940	July 22, 1940	September 26, 1940
Subdivisional	"	"	"	"	"
E. Exterior	"	"	"	"	August 30, 1940

Denver, Colorado, June 9, 1945

This plat of Township No. 30 North, Range No. 93 West, of the Sixth Principal Meridian, Wyoming, is strictly conformable to the field notes of the survey thereof which have been examined and approved.

A. A. Horton Jr.
Supervisor of Surveys

Washington, D.C., AUGUST 8, 1945

The survey represented by this plat having been correctly executed in accordance with the requirements of law and the regulations of this office, is hereby accepted.

Joel David Wolfsohn
Assistant Commissioner.

1343-A

Trans to Chem. N.B.
Sept. 10, 1945

30 - 93

(19)

1844

TOWNSHIP No. 30 NORTH. RANGE No. 93 WEST of the 6th Principal MERIDIAN.

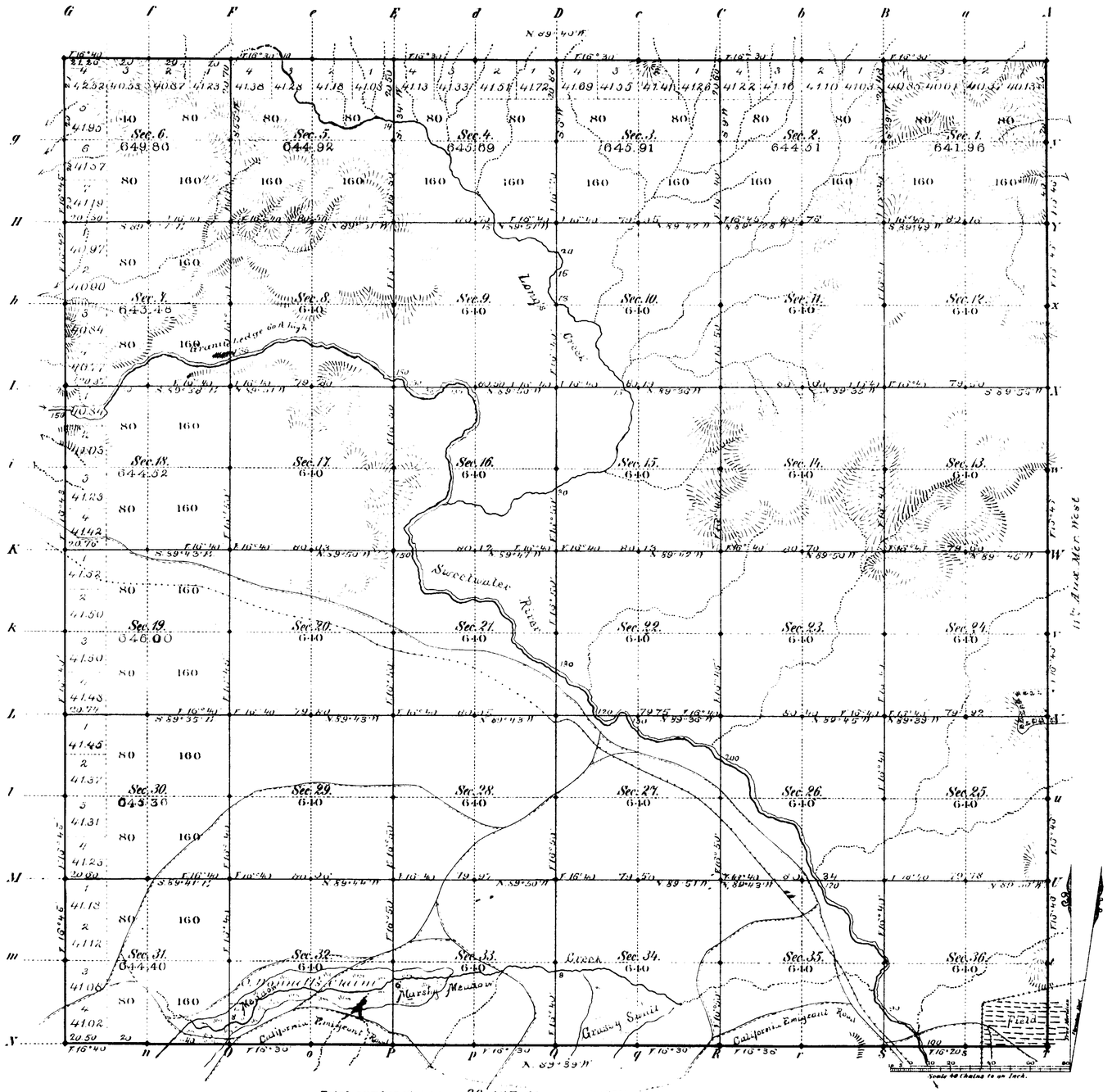

Total number of Acres. 23 097.61

Surveys Designated	By Whom Surveyed	Date of Contract	Amount of Surveys Mls	Chs	Lks	When Surveyed	Magnetic Declination
S. W. & N. Township lines	Wilbur C. Sampson	May 24, 1882	18	01	76	Aug. 18 & 19, 1882	16°32' East
Subdivisions	" " "	" " "	60	10	96	Sept. 6 11, 1882	16°45' " "
Connections							
11th Aux. M. W.	Charles W. Brown	May 24, 1882	6	00	00	June 20, 1882	

The above Map of Township No. 30 North Range No. 93 West of the Sixth Principal Meridian Wyoming Territory is strictly conformable to the field notes of the survey thereof on file in this Office, which have been examined and approved

Surveyor General's Office,
Cheyenne Wyoming
April 2nd, 1883

Edw. C. Davis
Sur. Gen.l

A. Gast & Co. St. Louis Mo.

1343

30 - 93

8098

Sur. No. 763 Sheet 1 of 2

True Meridian

NW 1/4 Sec. 1

NE 1/4 Sec. 1

Carlton Jaye #1

Carlton Jaye #2

Carlton Jaye #3

Carlton Jaye #4

Carlton Jaye #5

Carlton Jaye #6

S.79°41'11"W. 1500.00

N.10°18'49"W. 600.00

S.10°18'49"E. 600.00

N.79°41'11"E. 1500.00

N.54°03'03"E. 995.96 (To 1/4 Cor. Secs. 1 & 36)

1861.74 (To 1/4 Cor. Secs. 1 and 36)

N.19°31'20"E.

Disc. Point 10.00 1490.00 300.00

Disc. Point 1170.00 330.00

Workings

Tailings

2294.88

W.H.B.

763 - 1

8099

Sur. No. 763 Sheet 2 of 2

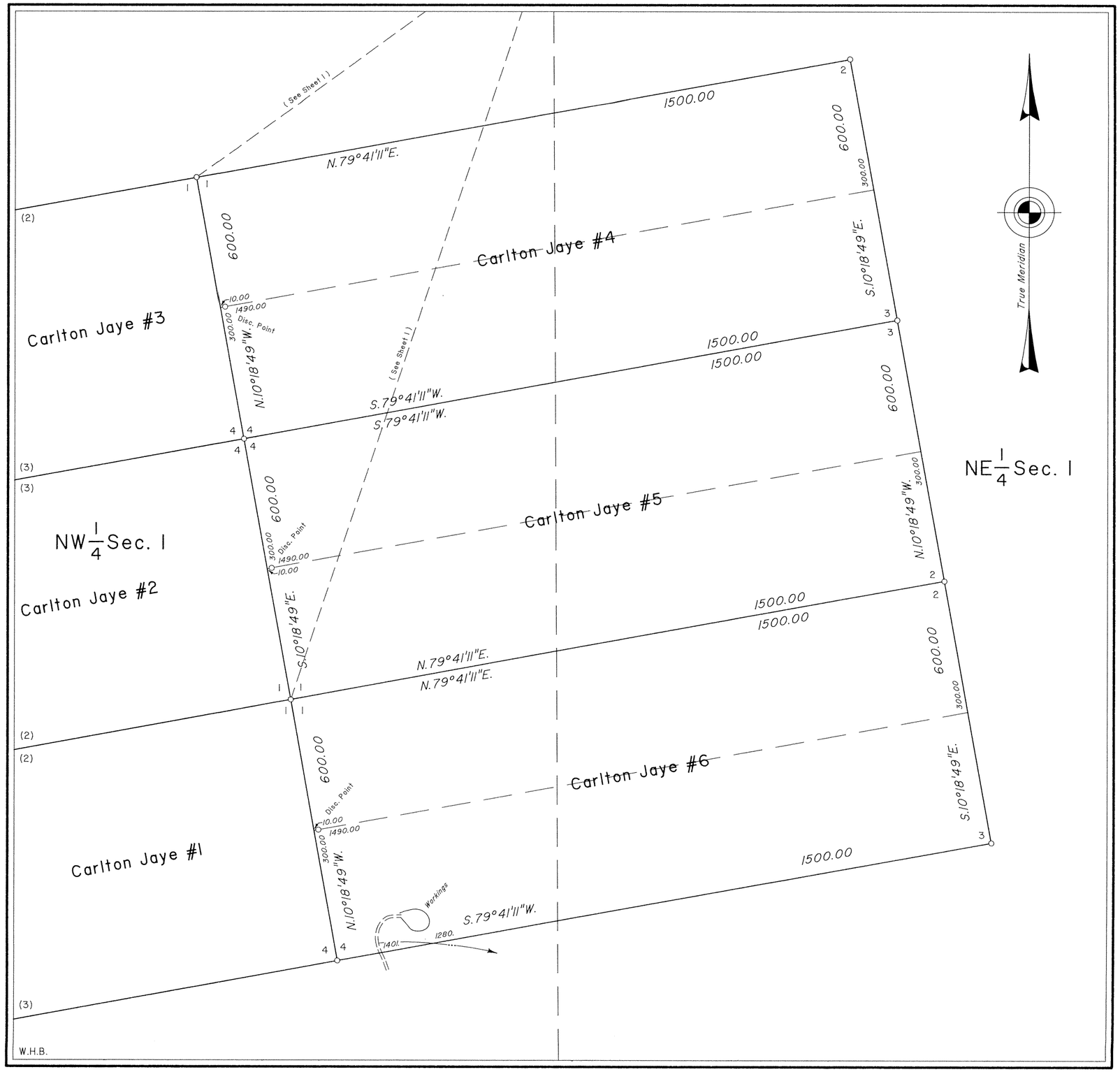

MINERAL SURVEY
No. 763
WYOMING

CLAIM OF

DR. JOSEPH CARLTON

KNOWN AS THE

CARLTON JAYE #'s 1,2,3,4,5
AND 6 LODES

SITUATE IN
Section 1, T. 30 N.,R. 93 W., 6th P.M.
FREMONT COUNTY
Lat. 42°36'12"N., Long. 107°54'42"W.,
NAD 27, at Cor. No. 3, Carlton Jaye #1

0 50 100 200 300 400 500 600
Feet
Magnetic Declination, 14° East.

Surveyed, Dec. 2, 1995 to Jan. 20, 1996,
By Duane D. Fehringer, Mineral Surveyor.

UNITED STATES DEPARTMENT OF THE INTERIOR
BUREAU OF LAND MANAGEMENT

Cheyenne, Wyoming *March 15, 1996*

I hereby certify that this plat of Mineral Survey No. 763, Wyoming, is strictly conformable to the field notes of said survey which have been examined and approved.

John D. Lee
Chief, Cadastral Surveyor for Wyoming

763 - 2

7956

Sur. No. 744 Sheet 1 of 2

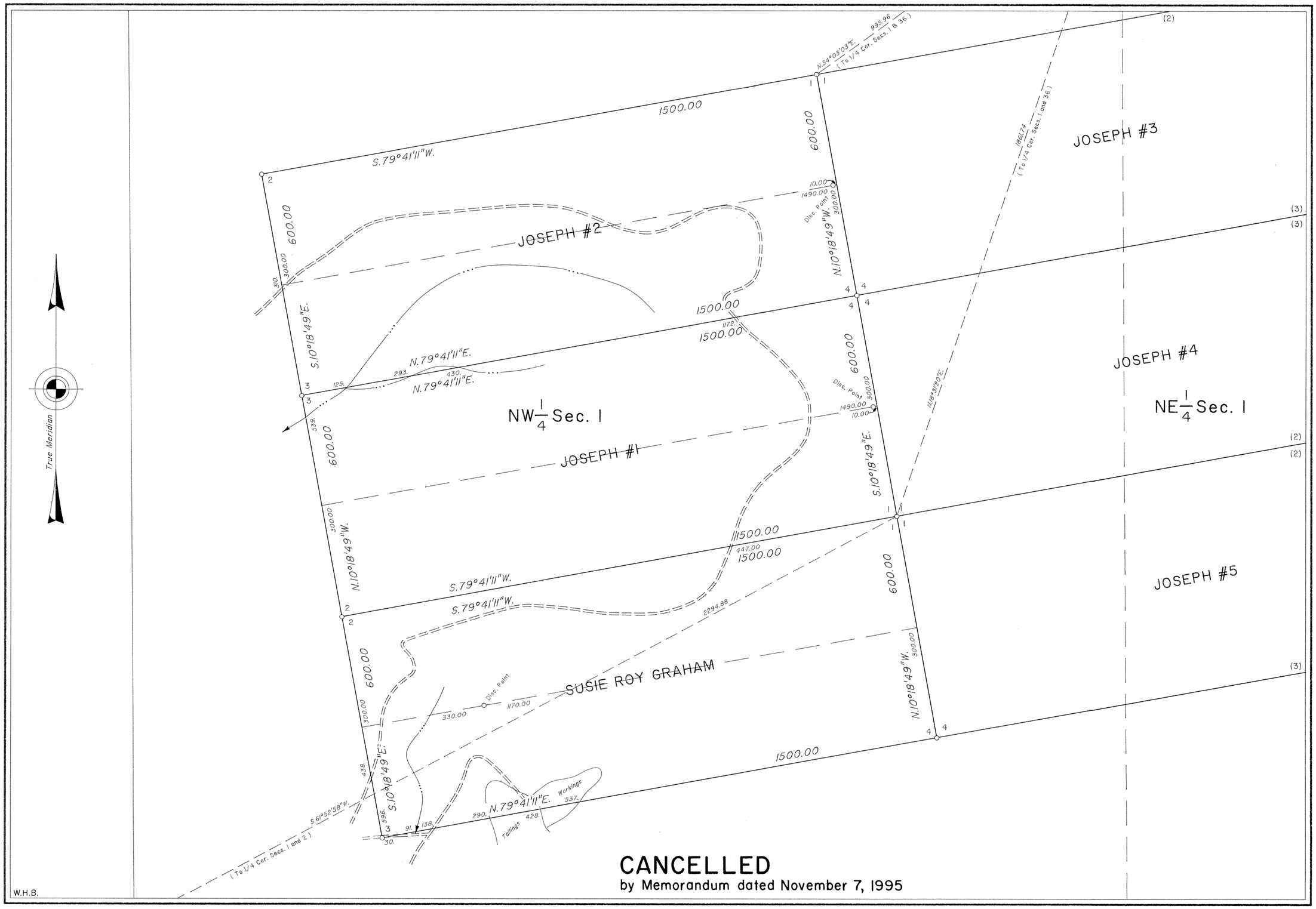

CANCELLED
by Memorandum dated November 7, 1995

744 - 1

7957

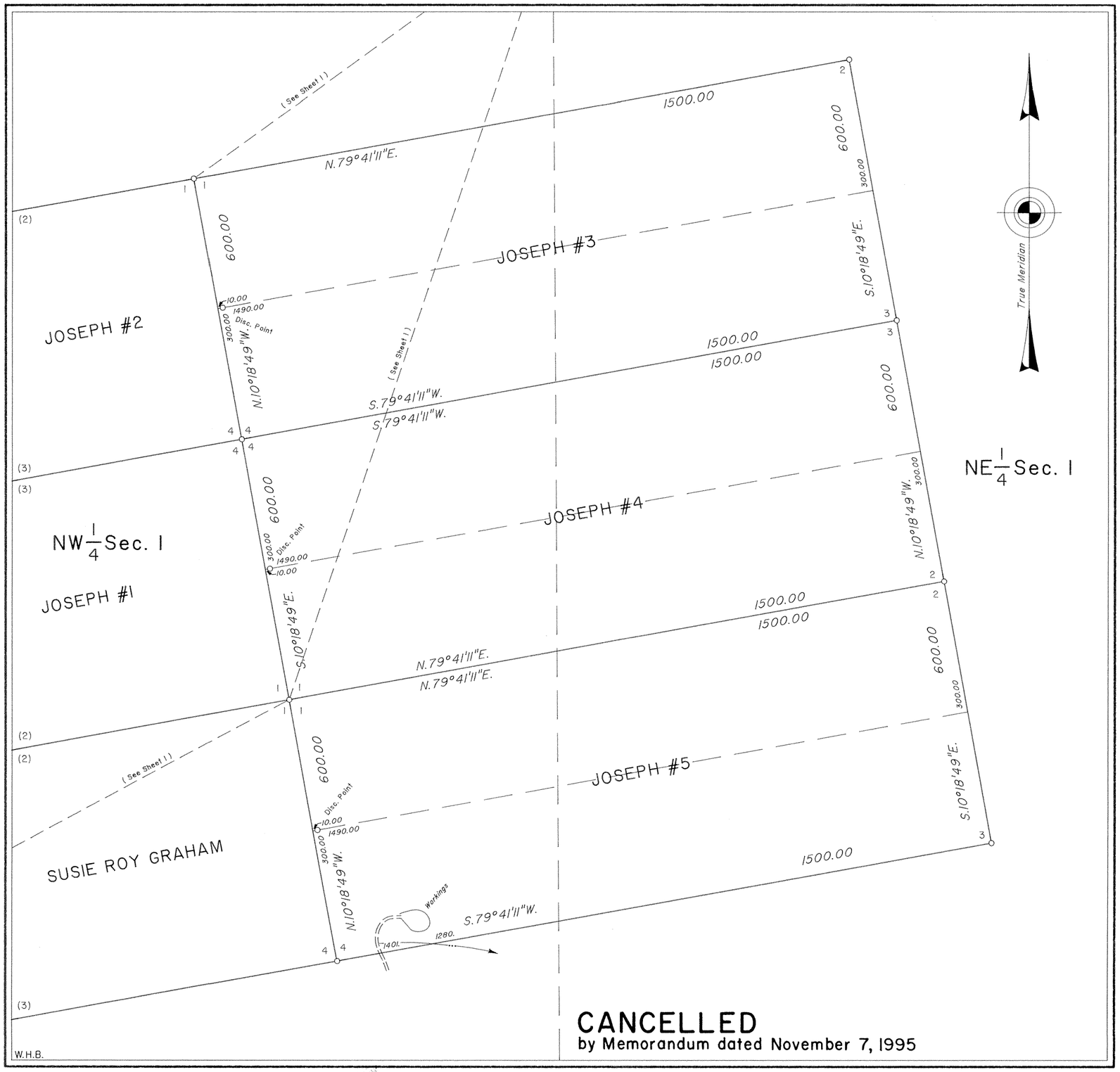

CANCELLED
by Memorandum dated November 7, 1995

MINERAL SURVEY
No. 744
WYOMING

CLAIM OF

DR. JOSEPH CARLTON

KNOWN AS THE

SUSIE ROY GRAHAM AND JOSEPH
#'s 1,2,3,4 AND 5 LODES

SITUATE IN
Section 1, T. 30 N.,R. 93 W., 6th P.M.
FREMONT COUNTY
Lat. 42°36'12"N., Long. 107°54'42"W.,
at Cor. No. 3, Susie Roy Graham

0 50 100 200 300 400 500 600
Feet
Magnetic Declination, 14° East.

Surveyed, September 6, to October 10, 1992,
By Duane D. Fehringer, Mineral Surveyor.

UNITED STATES DEPARTMENT OF THE INTERIOR
BUREAU OF LAND MANAGEMENT

Cheyenne, Wyoming *June 2, 1993*

I hereby certify that this plat of Mineral Survey No. 744, Wyoming, is strictly conformable to the field notes of said survey which have been examined and approved.

John P. Lee

Chief, Branch of Cadastral Survey

744 - 2

(18)

1821

98

11TH AUXILIARY MERIDIAN WEST

in Townships 21 to 30 North inclusive, between Ranges 92 & 95 West of the 6th Principal Meridian Wyoming Territory

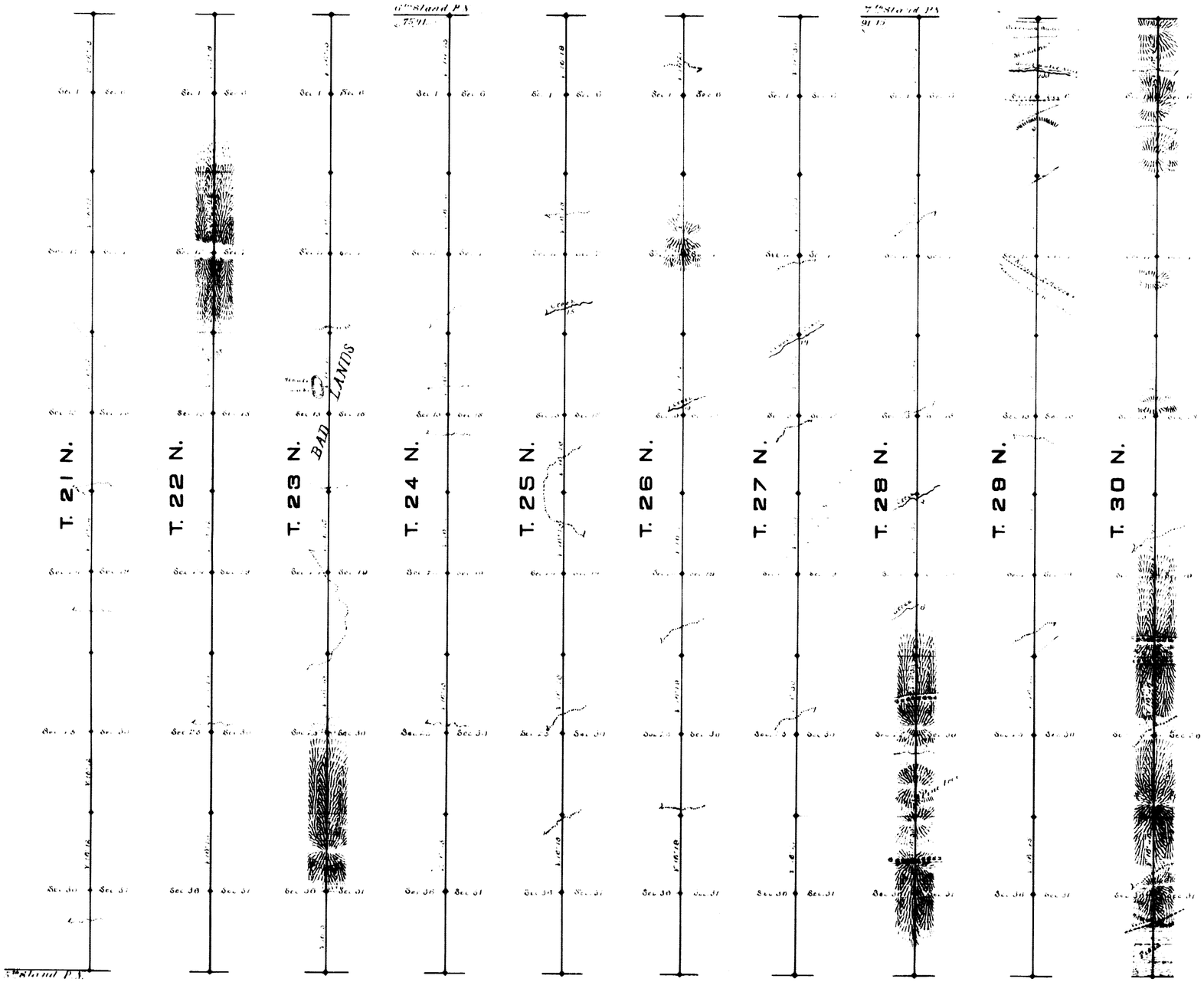

Scale 40 Chains to an inch

Magnetic Variation East

Surveys examined	By whom surveyed	Date of Contract	Amount of surveys Miles	Chs	Lks	When surveyed
11th Auxiliary Merid. W.	Charles W Brown	May 24th 1882	60	00	00	June 6- 20th 1882
Connections			2	00	00	

1330

I hereby certify that the above diagram of the 11th Auxiliary Meridian West, in Townships 21 to 30 North inclusive, between Ranges 92 & 95 West of the 6th Principal Meridian, Wyoming Territory, is strictly conformable to the field notes of the survey thereof, on file in this office, which have been examined and approved.

Surveyor Generals Office
Cheyenne Wyo. March 28th 1883.

Edw. C. Davis
Surveyor General

19

Indexed

1874

19

EXTERIOR LINES.

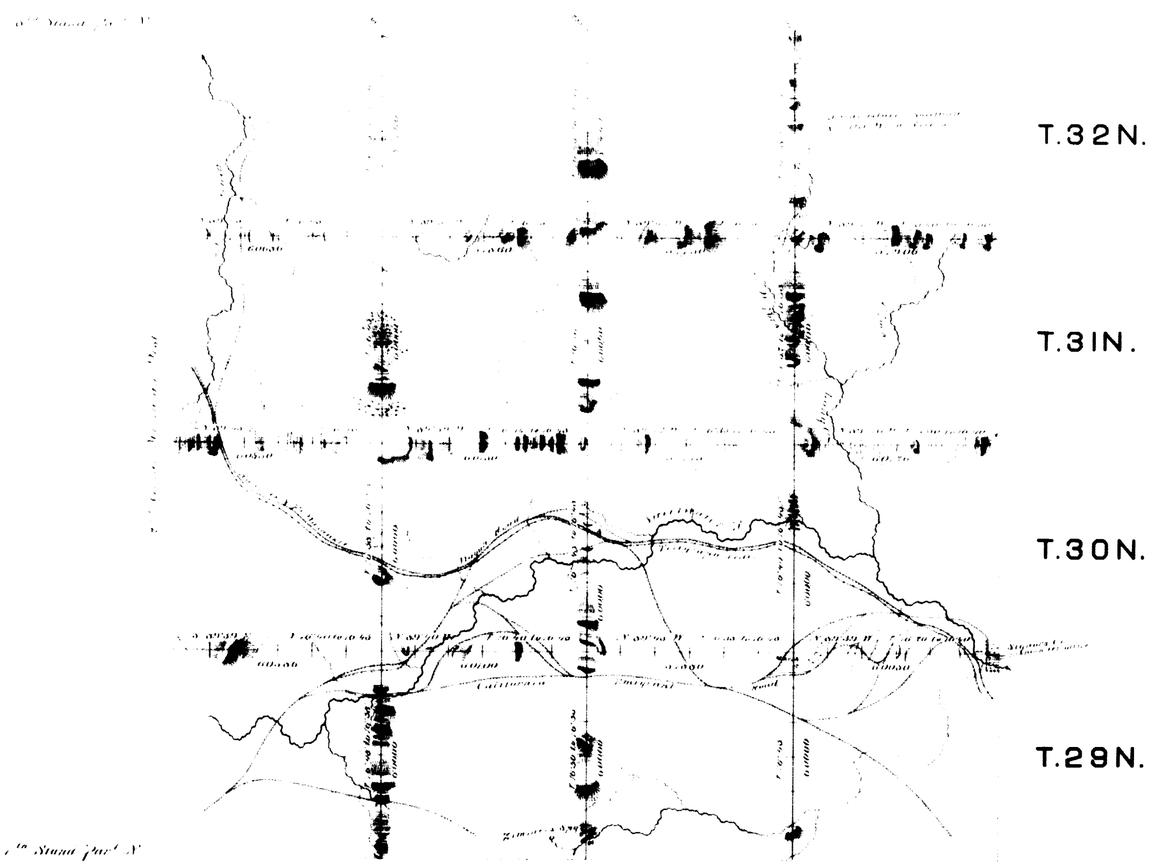

Surveys designated	Date of contract	By whom surveyed	Amt. of surveys			When surveyed
			Mls.	Chs.	Lks.	
Exterior lines	May 24 1882	Wilbur C. Sampson	144	1	56	Aug. 8 Sept. 4 1882
Connections				0	89	

I hereby certify that the above diagram of the Exterior lines of Tps. No. 29, 30, 31 & 32 N. Rgs. 93, 94, 95 & 96 West of the 6th Principal Meridian Wyoming Territory, is strictly conformable to the field notes of the survey thereof on file in this Office which have been examined and approved.

Surveyor Generals Office,
Cheyenne Wyo. April 2nd, 1883

Edw. C. David
Surveyor General

1372