Acces. 6376

ORIGINAL

TOWNSHIP No. 30 NORTH, RANGE No. 94 WEST OF THE SIXTH PRINCIPAL MERIDIAN, WYOMING

Dependent Resurvey

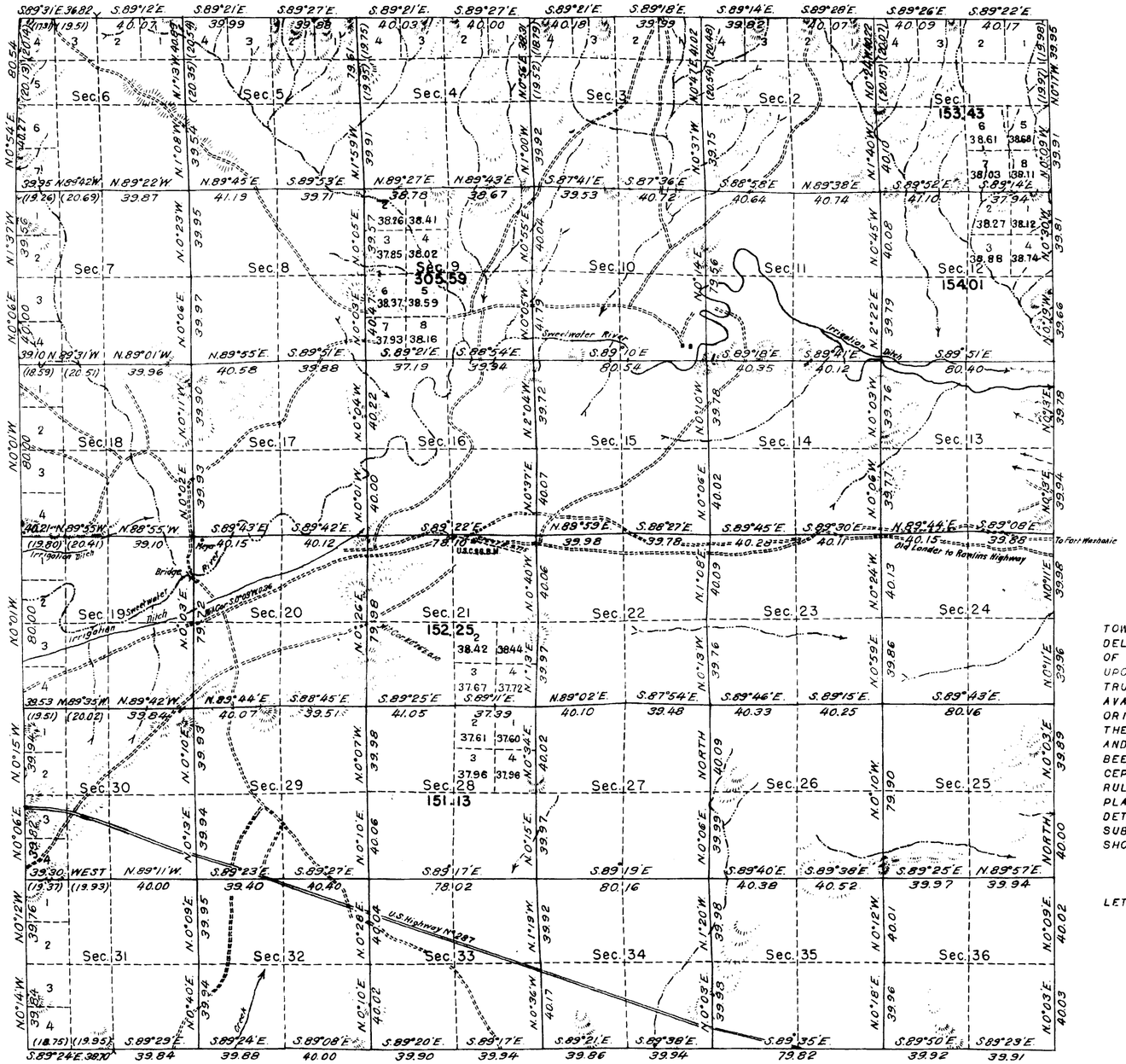

MEMORANDUM

THIS PLAT OF THE DEPENDENT RESURVEY OF TOWNSHIP NO. 30 NORTH, RANGE NO. 94 WEST, DELINEATES A RETRACEMENT AND REESTABLISHMENT OF THE LINES OF THE ORIGINAL SURVEY AS SHOWN UPON THE PLAT APPROVED APRIL 2, 1883, IN THEIR TRUE ORIGINAL POSITION ACCORDING TO THE BEST AVAILABLE EVIDENCE OF THE POSITION OF THE ORIGINAL CORNERS. ALL DIFFERENCES BETWEEN THE MEASUREMENTS SHOWN ON THE ORIGINAL PLAT AND THOSE DERIVED IN THE RETRACEMENT HAVE BEEN DISTRIBUTED PROPORTIONALLY BETWEEN ACCEPTED CORNERS IN ACCORDANCE WITH SURVEYING RULES. REFERENCE WILL BE MADE TO THE ORIGINAL PLAT FOR THE SHOWING OF THE AREAS AND MORE DETAILED DESCRIPTIONS OF THE VARIOUS SMALLER SUBDIVISIONS, EXCEPT FOR NEW AREAS WHICH ARE SHOWN HEREON.

RESURVEY AUTHORIZED BY GENERAL LAND OFFICE LETTER "E" DATED AUGUST 18, 1939.

10 5 0 40 80

MEAN MAGNETIC DECLINATION SCALE: 1 INCH = 40 CHAINS AREA RESURVEYED 22,936.11 ACRES

LINES DESIGNATED	BY WHOM SURVEYED	GROUP NO.	DATE OF SPECIAL INSTRUCTIONS	WHEN SURVEYED BEGUN	WHEN SURVEYED COMPLETED
N. & S. EXTERIORS	CLYDE W. ATHERLY	178	MAY 17, 1940.	SEPT. 11, 1940.	OCT. 21, 1940.
SUBDIVISIONAL	" "	"	" "	" "	" "
W. EXTERIOR	"	"	"	AUG. 28, 1940	AUG. 29, 1940
E. EXTERIOR	MARK D. KING	"	"	AUG. 30, 1940	AUG. 30, 1940

UNITED STATES DEPARTMENT OF THE INTERIOR
GENERAL LAND OFFICE

DENVER, COLORADO, **JUNE 28, 1945.**
THIS PLAT OF TOWNSHIP NO. 30 NORTH, RANGE NO. 94 WEST, OF THE SIXTH PRINCIPAL MERIDIAN, WYOMING, IS STRICTLY CONFORMABLE TO THE FIELD NOTES OF THE SURVEY THEREOF WHICH HAVE BEEN EXAMINED AND APPROVED.

C. R. Horton Jr.
SUPERVISOR OF SURVEYS.

WASHINGTON, D. C., **JANUARY 4, 1946.**
THE SURVEY REPRESENTED BY THIS PLAT HAVING BEEN CORRECTLY EXECUTED IN ACCORDANCE WITH THE REQUIREMENTS OF LAW AND THE REGULATIONS OF THIS OFFICE, IS HEREBY ACCEPTED.

Joel David Wolfsohn
ASSISTANT COMMISSIONER.

Recd Jan. 25, 1946

1351-A

30 - 94

(19)

10

1852

TOWNSHIP No. 30 NORTH. RANGE No. 94 WEST of the 6th Principal MERIDIAN.

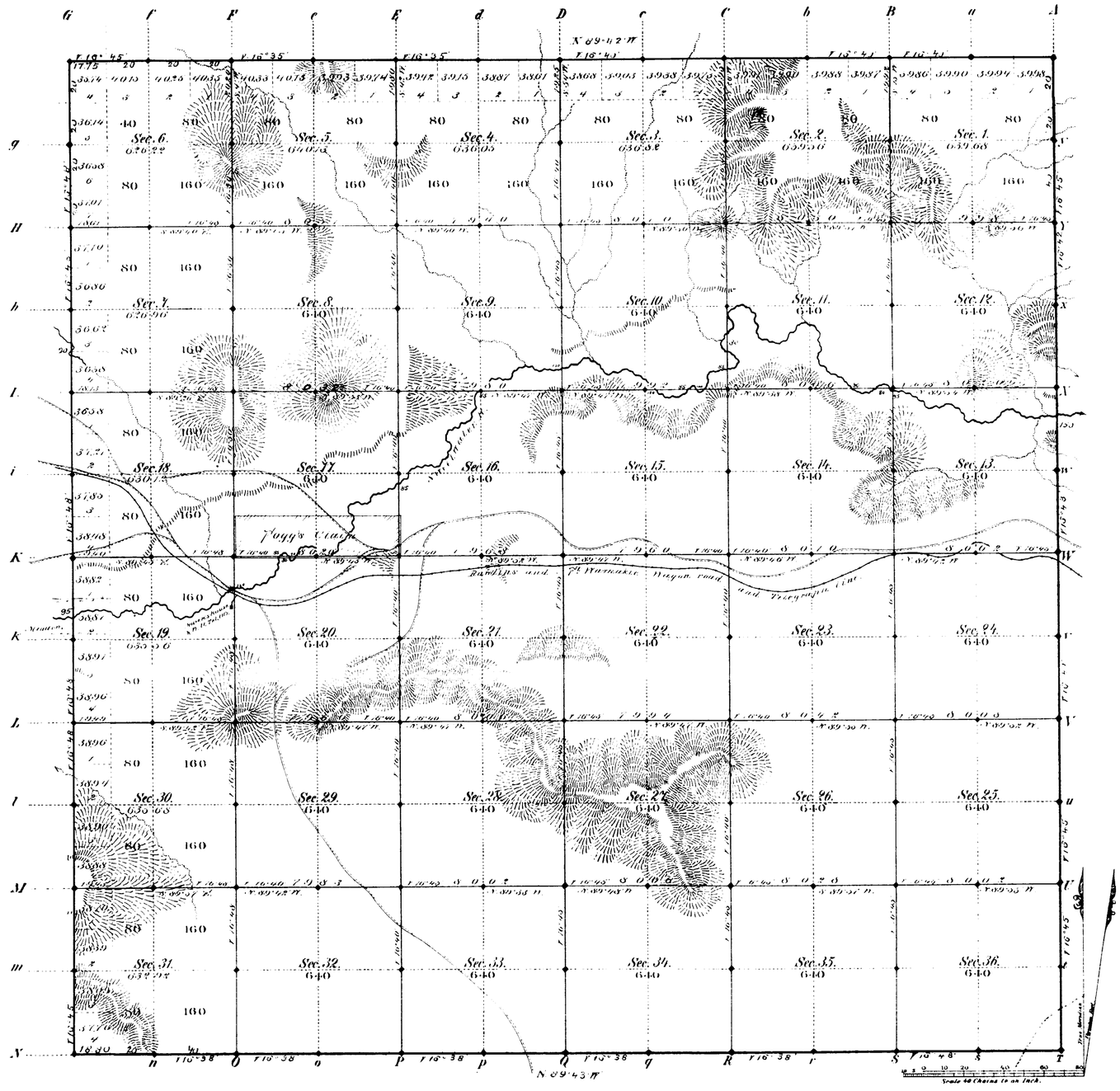

Total number of Acres. 22979.70

Surveys Designated	By Whom Surveyed	Date of Contract	Amount of Surveys Mile	Ch.	Lks.	When Surveyed	Magnetic Declination
Township lines	Wilbur C. Sampson	May 24. 1882	73	76	55	Aug 19. 23. 24. 1882	16° 40 East
Subdivisions			89	54	66	Sept. 15. 18. 1882	16° 44
Connections							

The above Map of Township No. 30 North Range No. 94 West of the Sixth Principal Meridian Wyoming Territory is strictly conformable to the field notes of the survey thereof on file in this Office, which have been examined and approved.

Surveyor General's Office,
Cheyenne Wyoming
April 22, 1883

Edw. C. Davis
Sur. Gen.

A. Gast & Co. St. Louis Mo.

1351

30 - 94

19

Indexed

1874

19

EXTERIOR LINES.

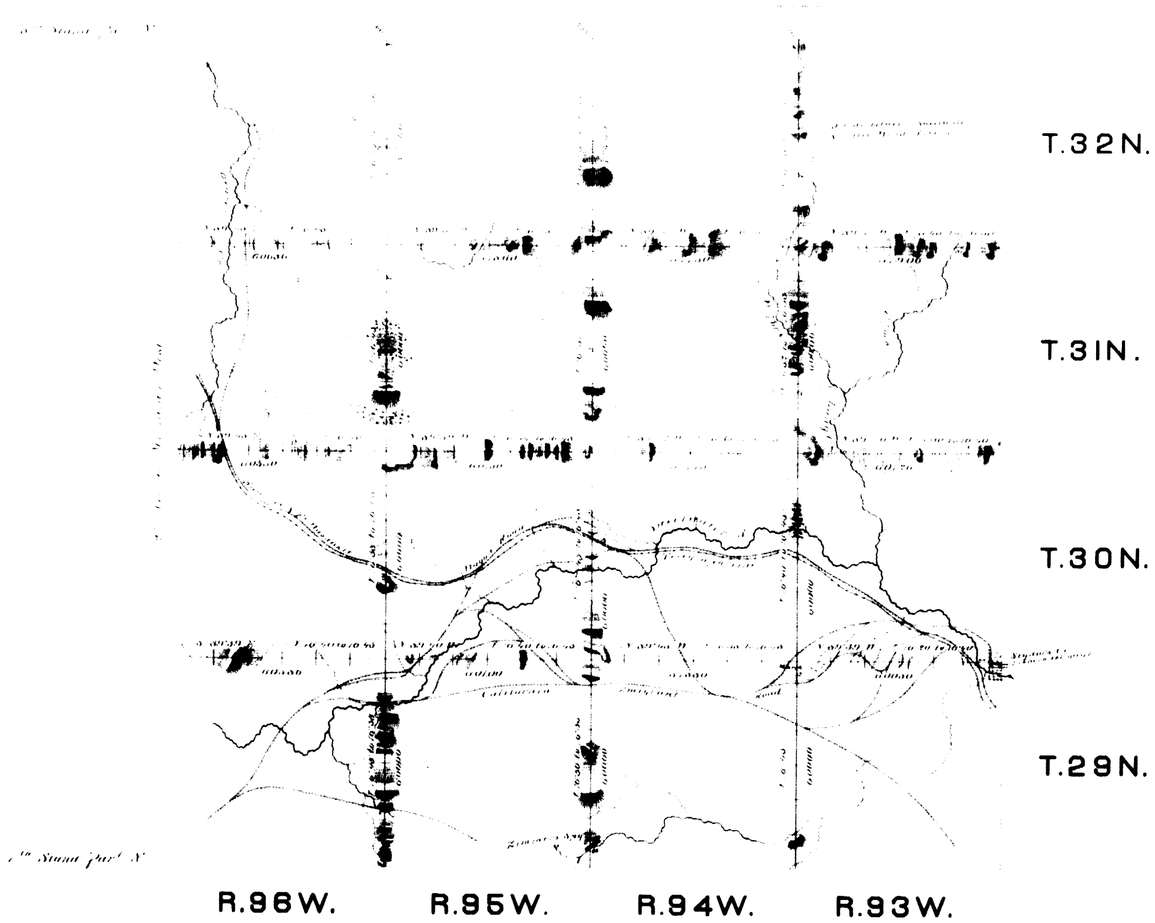

Surveys designated	Date of contract	By whom surveyed	Amt. of surveys			When surveyed
			Mile	Lks	Lks	
Exterior lines	May 24, 1882	Wilbur C. Sampson	144	1	56	Aug. 18 Sept. 4, 1882
Connections				3	89	

I hereby certify that the above diagram of the Exterior lines of Tps. No. 29, 30, 31 & 32 N. Rgs. 93, 94, 95 & 96 West of the 6th Principal Meridian, Wyoming Territory, is strictly conformable to the field notes of the survey thereof on file in this Office which have been examined and approved.

Surveyor General's Office.
Cheyenne Wyo. April 2nd, 1883

Edw. C. David
Surveyor General

1372