Acces 6363 #

ORIGINAL

TOWNSHIP No. 30 NORTH, RANGE No. 95 WEST OF THE SIXTH PRINCIPAL MERIDIAN, WYOMING

Dependent Resurvey

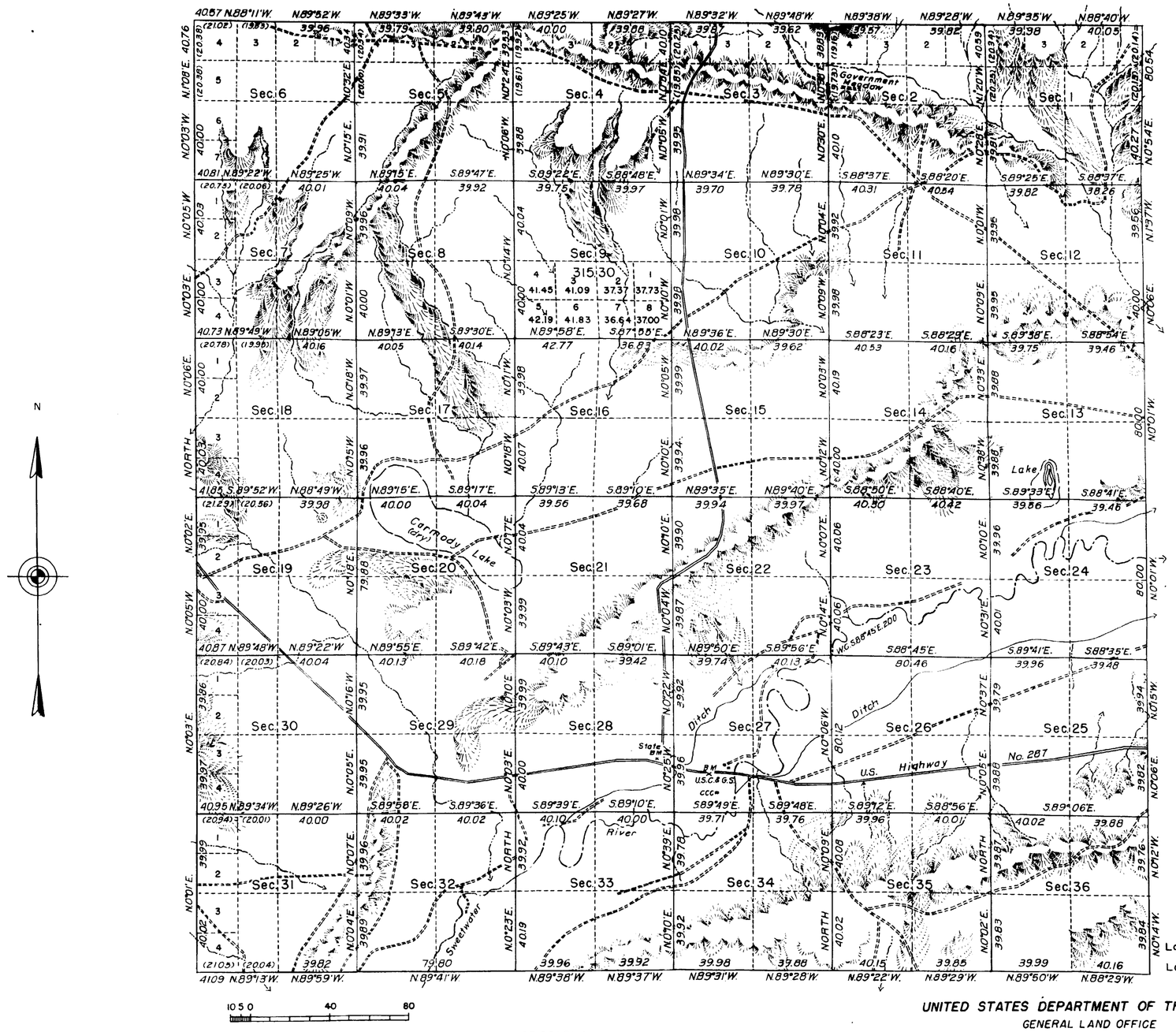

Latitude: 42°31'N.
Longitude: 108°07'54" W.

Scale: 1 Inch = 40 Chains. Area Resurveyed 23,081.51 Acres.

MEMORANDUM

This plat of the dependent resurvey of Township No. 30 North, Range No. 95 West, delineates a retracement and reestablishment of the lines of the original survey as shown upon the plat approved May 5, 1883, in their true original position according to the best available evidence of the position of the original corners; all differences between the measurements shown on the original plat and those derived in the retracement have been distributed proportionally between accepted corners in accordance with surveying rules; reference will be made to the original plat for the showing of the areas and more detailed descriptions of the various smaller subdivisions, except for new areas which are shown hereon.

Resurvey authorized by General Land Office letter "E" dated August 18, 1939.

UNITED STATES DEPARTMENT OF THE INTERIOR
GENERAL LAND OFFICE

LINES DESIGNATED	BY WHOM SURVEYED	GROUP No.	DATE OF SPECIAL INSTRUCTIONS	WHEN SURVEYED BEGUN	WHEN SURVEYED COMPLETED
Exteriors	Clyde W. Atherly	178	May 17, 1940	August 27, 1940	September 10, 1940
Subdivisional	"	"	"	"	"

Denver, Colorado, June 9, 1945

This plat of Township No. 30 North, Range No. 95 West, of the Sixth Principal Meridian, Wyoming, is strictly conformable to the field notes of the survey thereof which have been examined and approved.

A. C. Horton Jr.
Supervisor of Surveys

Washington, D.C., AUGUST 8, 1945

The survey represented by this plat having been correctly executed in accordance with the requirements of law and the regulations of this office, is hereby accepted.

Joel David Wolfsohn
Assistant Commissioner.

30-95

1366-A

(19)

84

1868

TOWNSHIP No. 30 NORTH. RANGE No. 95 WEST of the 6th Principal MERIDIAN.

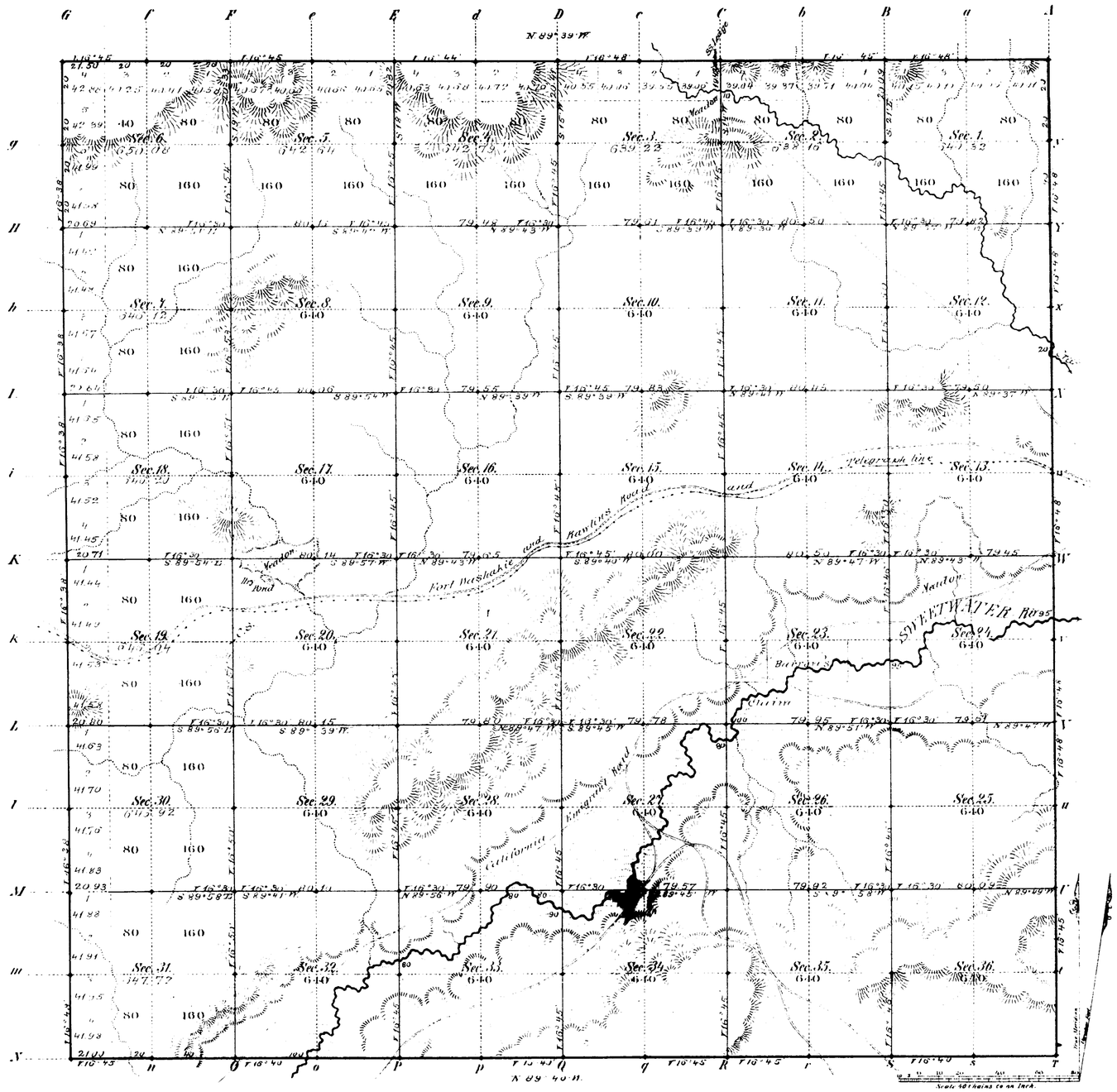

Total number of Acres. 23 086 21

Surveys Designated	By Whom Surveyed	Date of Contract	Amount of Surveys Mls	Chs	Lks	When Surveyed	Magnetic Declination
Township lines	Wilbur C. Sampson	May 24, 1882	24	02	50	Aug 24, 28, 30, 1882	16° 45' East
Subdivisions	Robert W. Black	July 13, 1882	60	[illegible]	11	Oct. 30 Nov. 4, 1882	16° 40' " "
Connections							

The above Map of Township No. 30 North Range No. 95 West of the Sixth Principal Meridian Wyoming Territory is strictly conformable to the field notes of the survey thereof on file in this Office, which have been examined and approved.

Surveyor General's Office, Edw. C. David Sur. Genl.

Cheyenne Wyoming

May 5th 1883

A. Gast & Co. St. Louis Mo.

1366

30-95

19

Indexed

1874

19

EXTERIOR LINES.

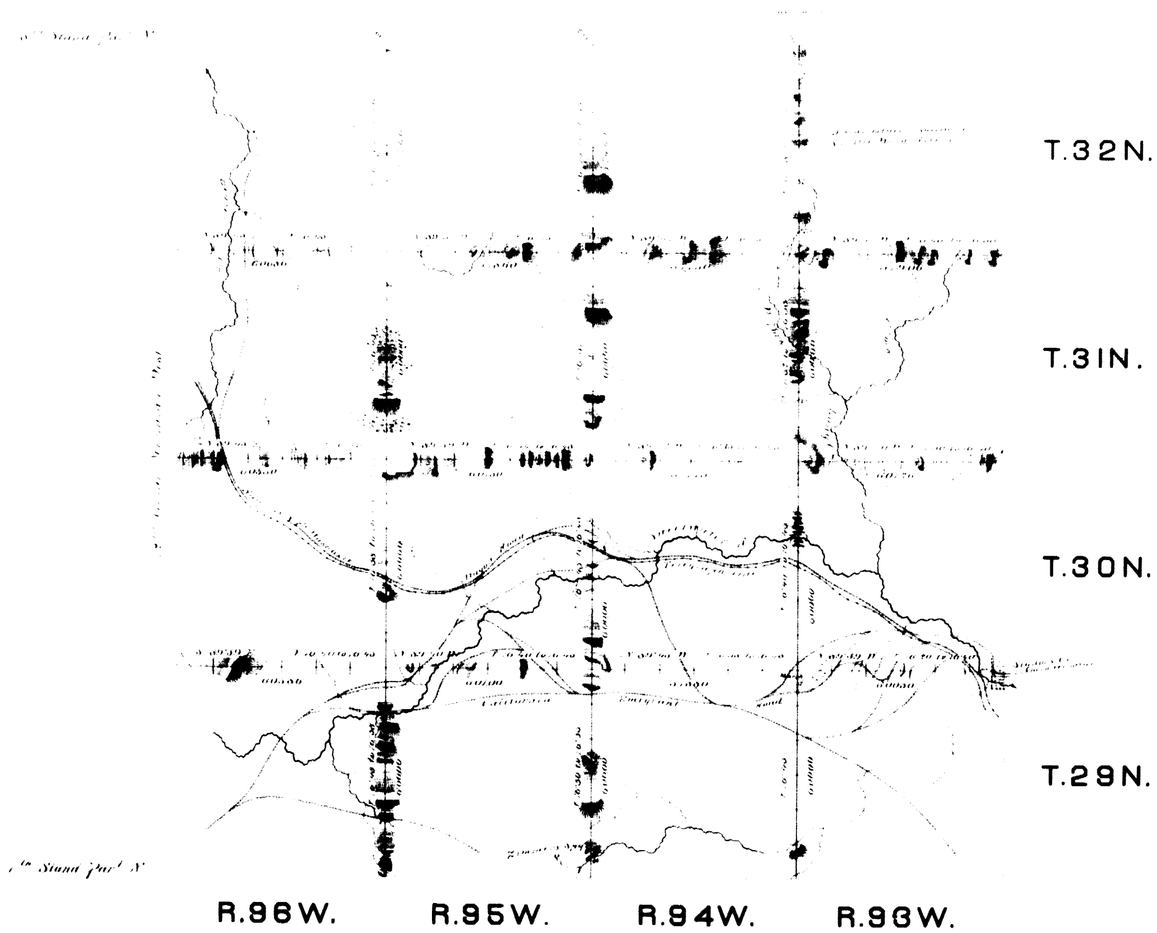

Surveys designated	Date of contract	By whom surveyed	Amt. of surveys			When surveyed
			Mls.	Chs.	Lks.	
Exterior lines	May 24 1882	Wilbur C. Sampson	144	1	36	Aug 18 Sept 4 1882
Connections				0	39	

I hereby certify that the above diagram of the Exterior lines of Tps. No. 29 30 31 & 32 N. Rgs. 93 94, 95 & 96 West of the 6th Principal Meridian Wyoming Territory, is strictly conformable to the field notes of the survey thereof on file in this Office which have been examined and approved.

Surveyor Generals Office.
Cheyenne Wyo. April 2nd, 1883

Edw. C. Davis
Surveyor General

1372