7184

ORIGINAL

Sheet No. 1 of 2 Sheets

TOWNSHIP 30 NORTH, RANGE 99 WEST OF THE SIXTH PRINCIPAL MERIDIAN, WYOMING.

DEPENDENT RESURVEY

IN 2 SHEETS

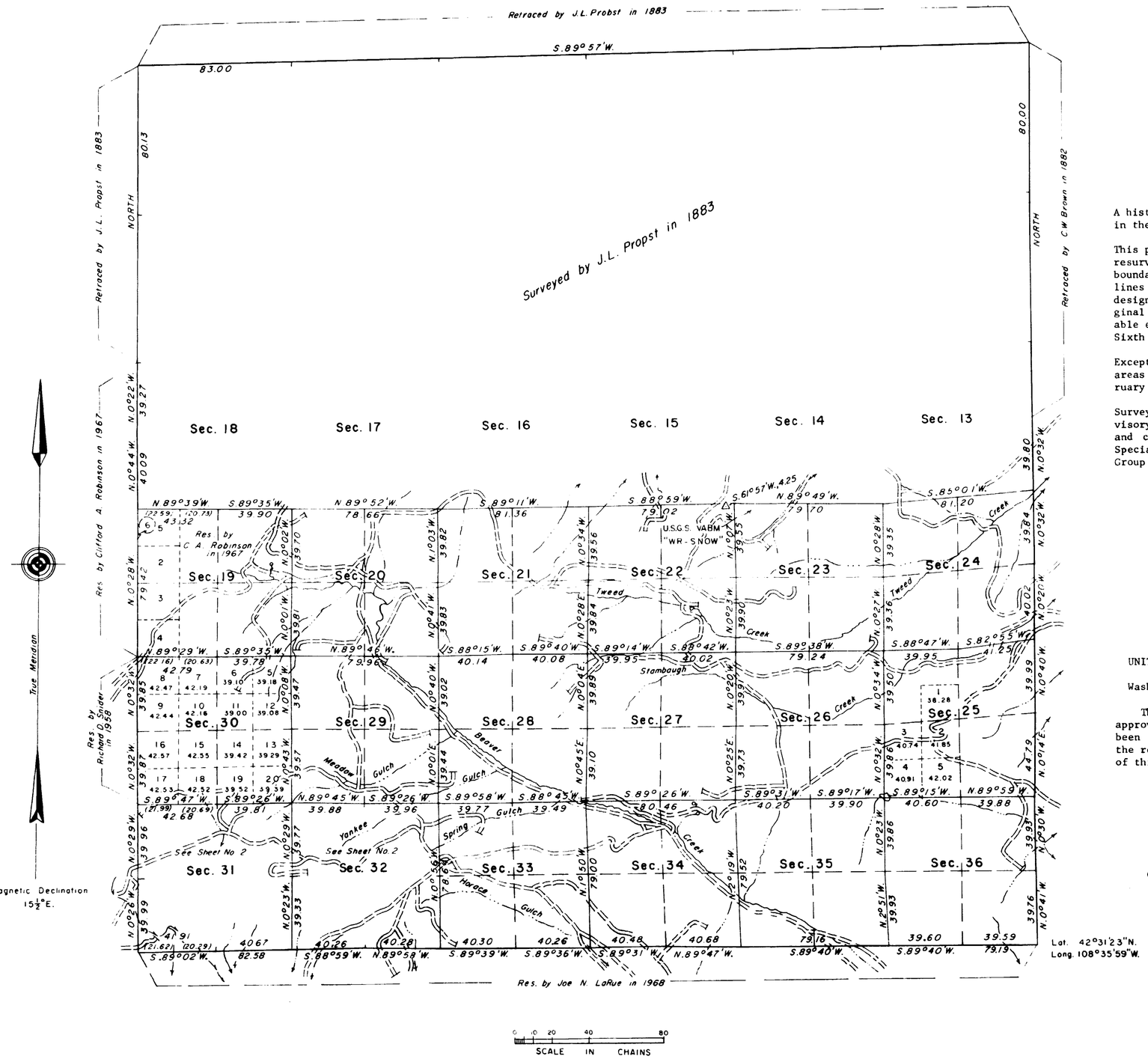

SCALE IN CHAINS (0, 10, 20, 40, 80)

Area resurveyed: 10,693.10 Acres

A history of previous surveys is contained in the field notes.

This plat, in 2 sheets, represents a dependent resurvey of portions of the east and west boundaries, a portion of the subdivisional lines and certain mineral survey boundaries, designed to restore the corners in their original locations according to the best available evidence in T. 30 N., R. 99 W., of the Sixth Principal Meridian, Wyoming.

Except as indicated hereon, the lottings and areas are as shown on the plat approved February 8, 1884.

Surveys executed by Wayne M. Gardner, Supervisory Cadastral Surveyor, beginning July 24, and completed August 28, 1969, pursuant to Special Instructions dated May 29, 1969 for Group No. 325, Wyoming.

UNITED STATES DEPARTMENT OF THE INTERIOR
BUREAU OF LAND MANAGEMENT
Washington, D.C. May 22, 1972

This plat is strictly conformable to the approved field notes, and the survey, having been correctly executed in accordance with the requirements of law and the regulations of this Bureau, is hereby accepted.

For the Director

Chief, Division of Cadastral Survey

D.H.D.

1960

30-99

7185

ORIGINAL

Sheet No. 2 of 2 Sheets

TOWNSHIP 30 NORTH, RANGE 99 WEST OF THE SIXTH PRINCIPAL MERIDIAN, WYOMING.

IN 2 SHEETS

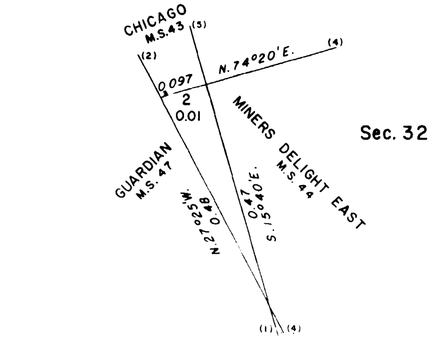

ENLARGED DIAGRAM Lot 2, Sec. 32

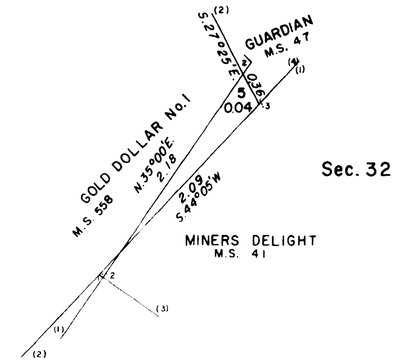

ENLARGED DIAGRAM Lot 5, Sec. 32

0 50 100
SCALE IN LINKS

0 5
SCALE IN CHAINS

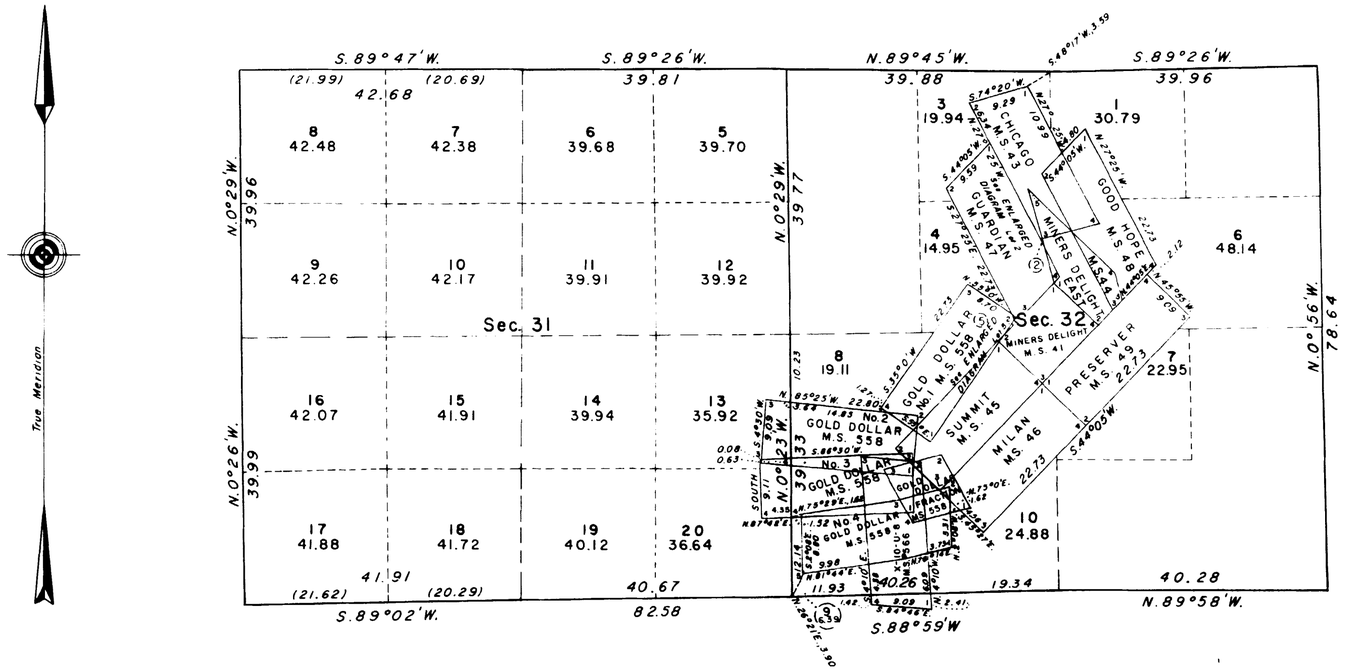

0 5 10 20 40 80
SCALE IN CHAINS

See Sheet No. 1 for survey information.

UNITED STATES DEPARTMENT OF THE INTERIOR
BUREAU OF LAND MANAGEMENT
Washington, D.C. May 22, 1972

This plat is strictly conformable to the approved field notes, and the survey, having been correctly executed in accordance with the requirements of law and the regulations of this Bureau, is hereby accepted.

For the Director

Chief, Division of Cadastral Survey

D.H.D.

1960C

30-99

7052

ORIGINAL

TOWNSHIP 30 NORTH, RANGE 99 WEST OF THE SIXTH PRINCIPAL MERIDIAN, WYOMING.

DEPENDENT RESURVEY
AND SEGREGATION SURVEY

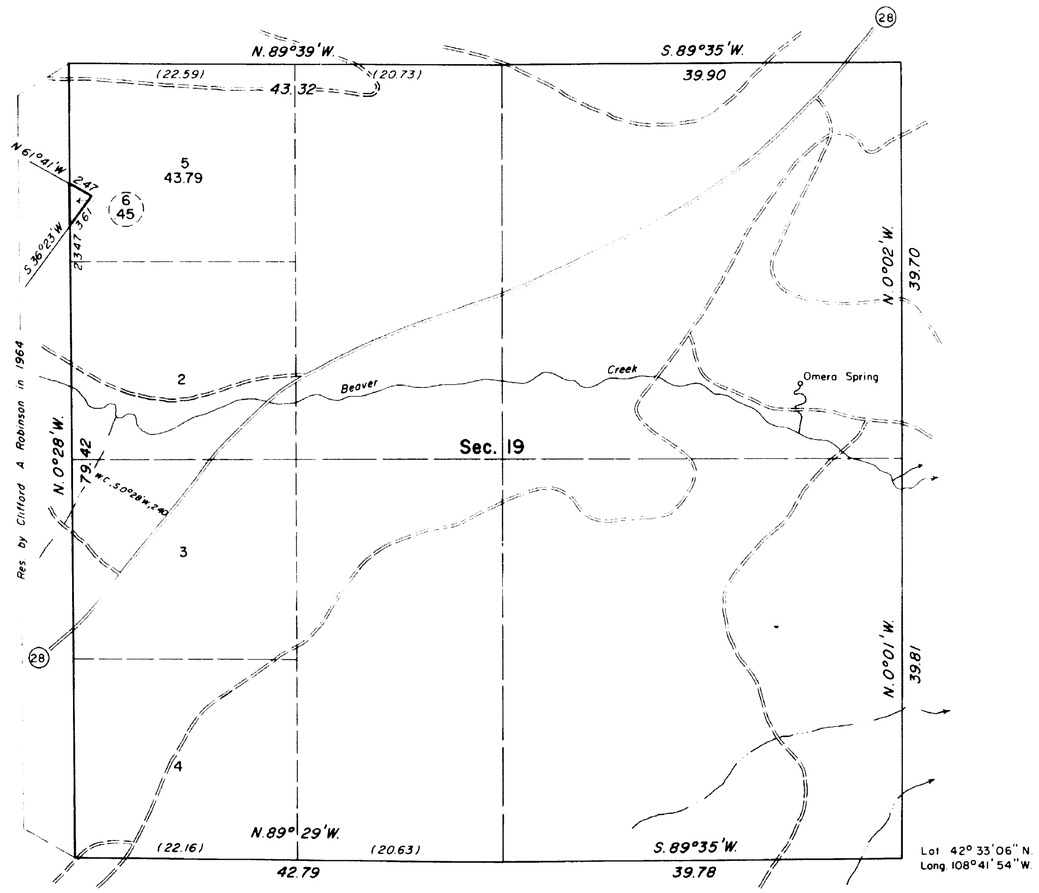

This plat represents a retracement and reestablishment of a portion of the subdivisional lines of T. 30 N., R. 99 W., Sixth Principal Meridian, Wyoming, designed to restore the corners in their true original locations according to the best available evidence, and, a limited segregation of Mineral Claim, Ike No. 35, M.S. 588, to show the lotting of an area restored to the status of public land. Excepting as new or vacant modified subdivisions are shown hereon, the lottings are as shown on the plat approved February 8, 1884.

The history of prior surveys is contained in the field note record.

This survey was executed by Clifford A. Robinson, Supervisory Cadastral Surveyor, beginning July 28, 1967, and completed August 3, 1967, pursuant to Special Instructions for Group No. 309, Wyoming, dated July 10, 1967.

0 5 10 20 40 80

SCALE IN CHAINS

Total area of segregations	.45 acres
Total area exclusive of segregations	653.41 acres
Total area resurveyed	653.86 acres

UNITED STATES DEPARTMENT OF THE INTERIOR
BUREAU OF LAND MANAGEMENT
Washington, D. C. June 10, 1968

This plat is strictly conformable to the approved field notes, and the survey, having been correctly executed in accordance with the requirements of law and the regulations of this Bureau, is hereby accepted.

For the Director

R. E. Brown

Chief, Division of Engineering

W.H.B

1960-A

30-99

(25).

(23)

Accession No. 3070

TOWNSHIP No. 30 NORTH RANGE No. 99 WEST of the 6th Principal MERIDIAN.



Total number of Acres 23159.06

Surveys Designated	By Whom Surveyed	Date of Contract	Amount of Surveys Mi. Ch. Lk.	When Surveyed	Magnetic Declination
Township lines	W. B. Yerby	April 2, 1877	24 04 31	June 8 Aug. 4 1877	16° 32' East
Subdivisions	[illegible]	June 4, 1883	60 18 76	Nov. 1 6 1883	16° 45' " "
Connections					

The above Map of Township No. 30 North Range No. 99 West of the Sixth Principal Meridian Wyoming Territory is strictly conformable to the field notes of the survey thereof on file in this Office, which have been examined and approved.

Surveyor General's Office,
Cheyenne Wyoming
February 8th 1884

Edw. C. David
Dep. Gen.

A. Gast & Co. St. Louis Mo.

1960

30 - 99

7955

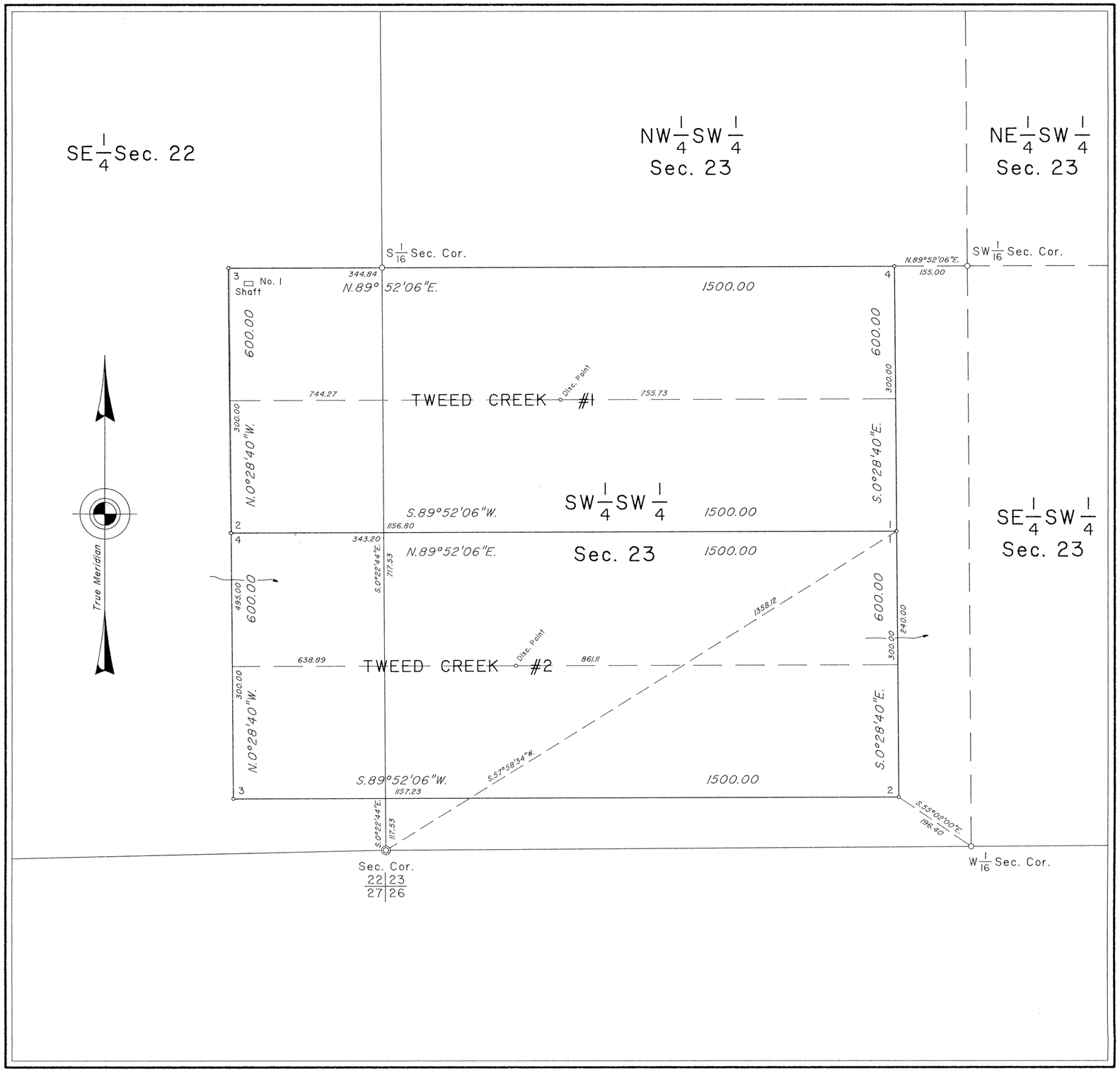

MINERAL SURVEY No. 743 WYOMING

CLAIM OF

BUD E. BURNAUGH

KNOWN AS THE

TWEED CREEK #1 AND #2 LODES

SITUATE IN
Secs. 22 & 23, T. 30 N., R. 99 W., 6th P.M.
FREMONT COUNTY
Lat. 42°33'08.79"N., Long. 108°38'23.19"W.,
at Cor. No. 3, TWEED CREEK #2

0 50 100 200 300 400 500 600
Feet
Magnetic Declination, 15° East.

Surveyed, September 5 and 6, 1991,
By Martin A. Pedersen, Mineral Surveyor.

UNITED STATES DEPARTMENT OF THE INTERIOR
BUREAU OF LAND MANAGEMENT

Cheyenne, Wyoming *March 9, 1993*

I hereby certify that this plat of Mineral Survey No. 743, Wyoming, is strictly conformable to the field notes of said survey which have been examined and approved.

John P. Lee
Chief, Branch of Cadastral Survey

743

Ac. 6781

Sur. No. 588, Wyoming, Sheet 1 of 9

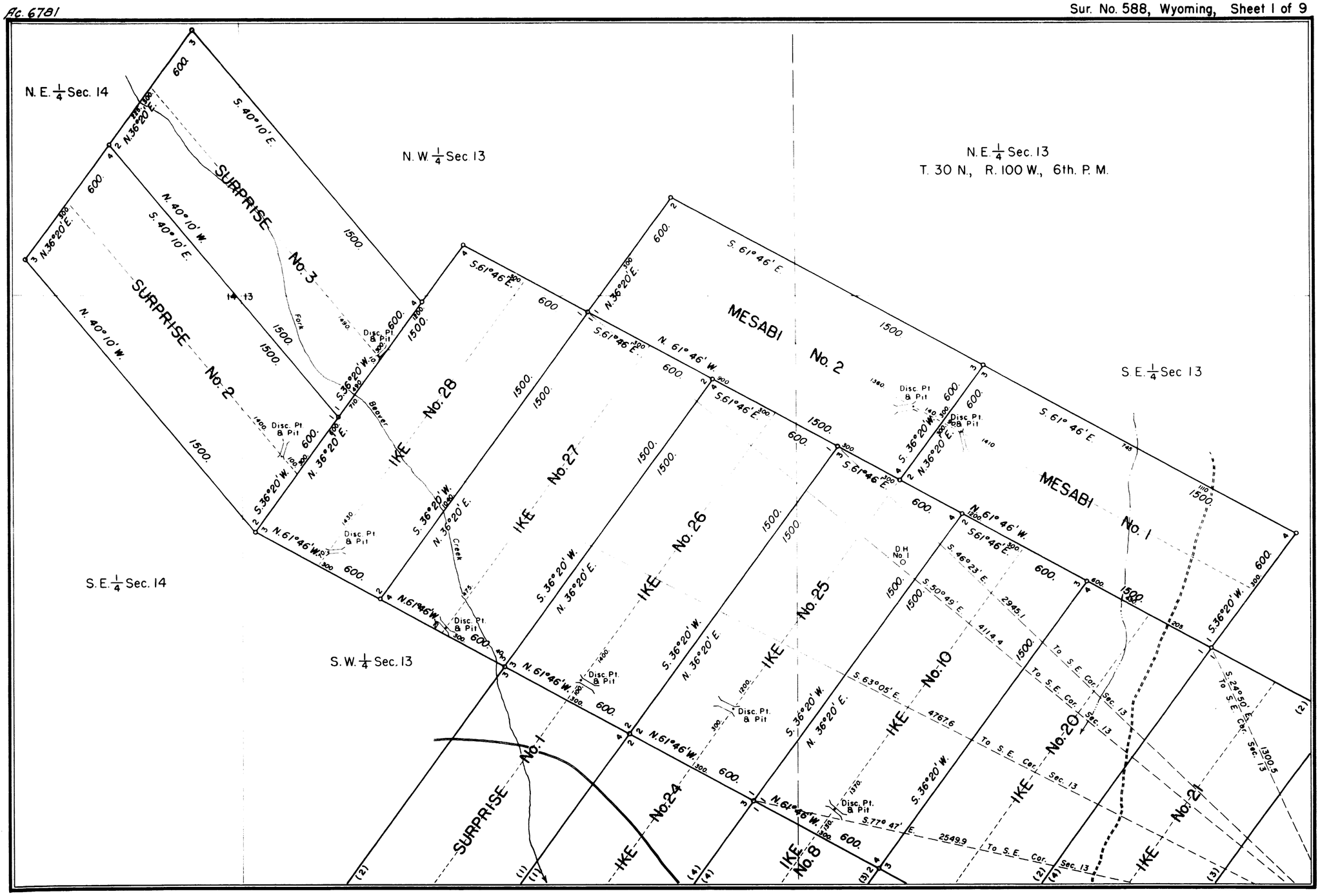

588-1

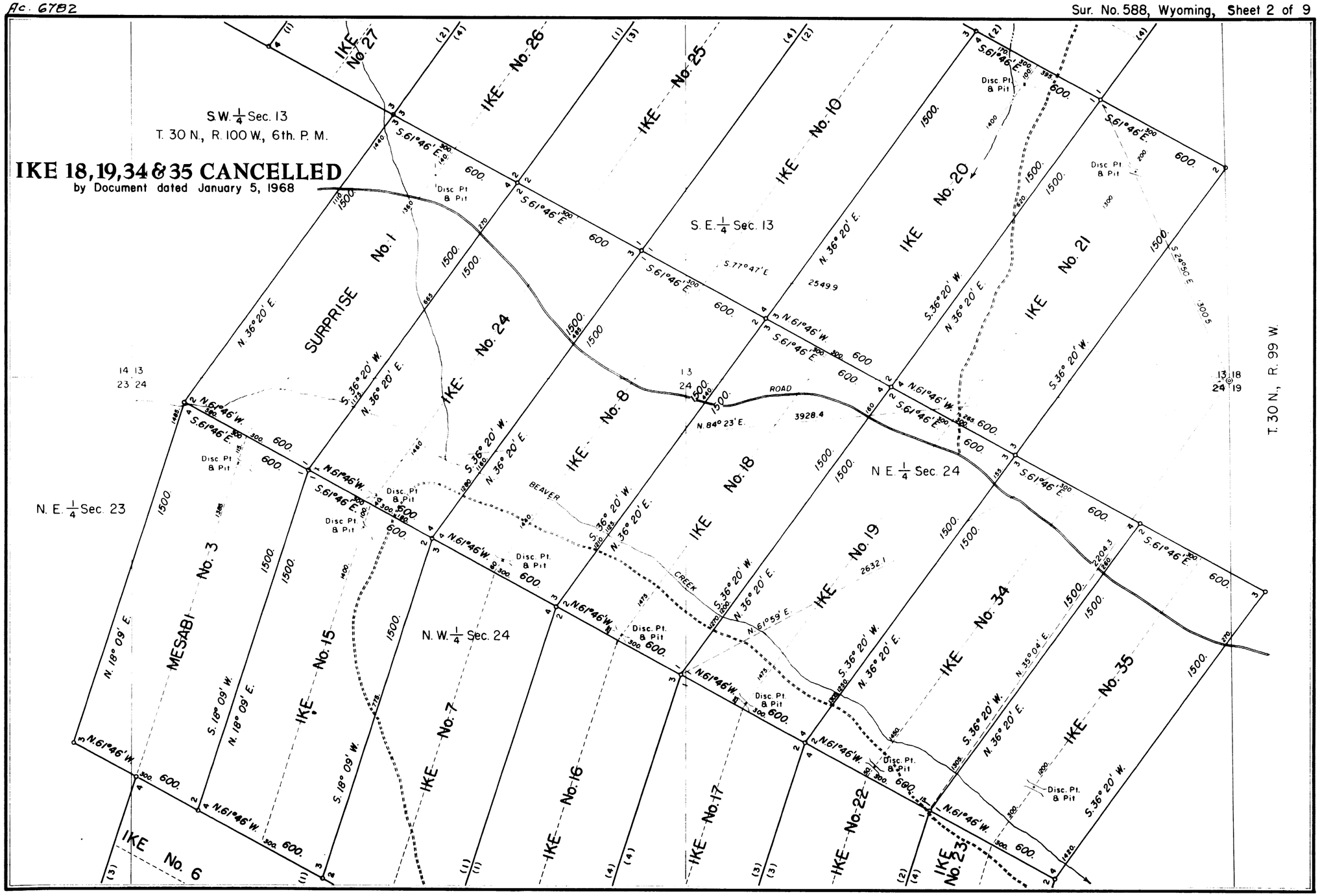
S.W. 1/4 Sec. 13
T. 30 N., R. 100 W., 6th. P. M.
IKE 18,19,34 & 35 CANCELLED
by Document dated January 5, 1968
S. E. 1/4 Sec. 13
N. E. 1/4 Sec. 23
N. W. 1/4 Sec. 24
N E 1/4 Sec. 24
T. 30 N., R. 99 W.
SURPRISE No. 1
MESABI No. 3
IKE No. 6
IKE No. 7
IKE No. 8
IKE No. 10
IKE No. 15
IKE No. 16
IKE No. 17
IKE No. 18
IKE No. 19
IKE No. 20
IKE No. 21
IKE No. 22
IKE No. 23
IKE No. 24
IKE No. 25
IKE No. 26
IKE No. 27
IKE No. 34
IKE No. 35
BEAVER CREEK
ROAD
Disc. Pt. & Pit

6783

Sur. No. 588, Wyoming, Sheet 3 of 9

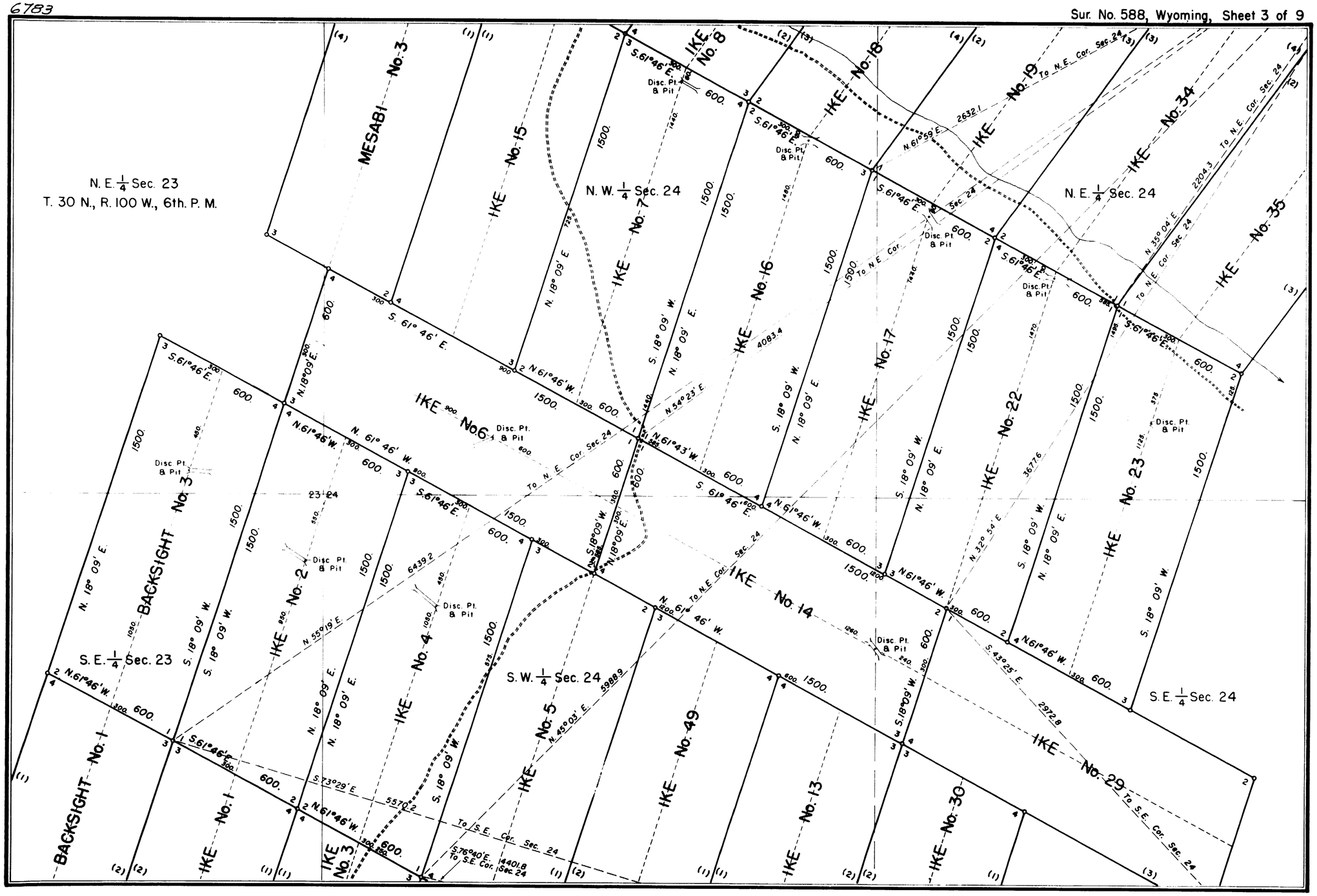

588-3

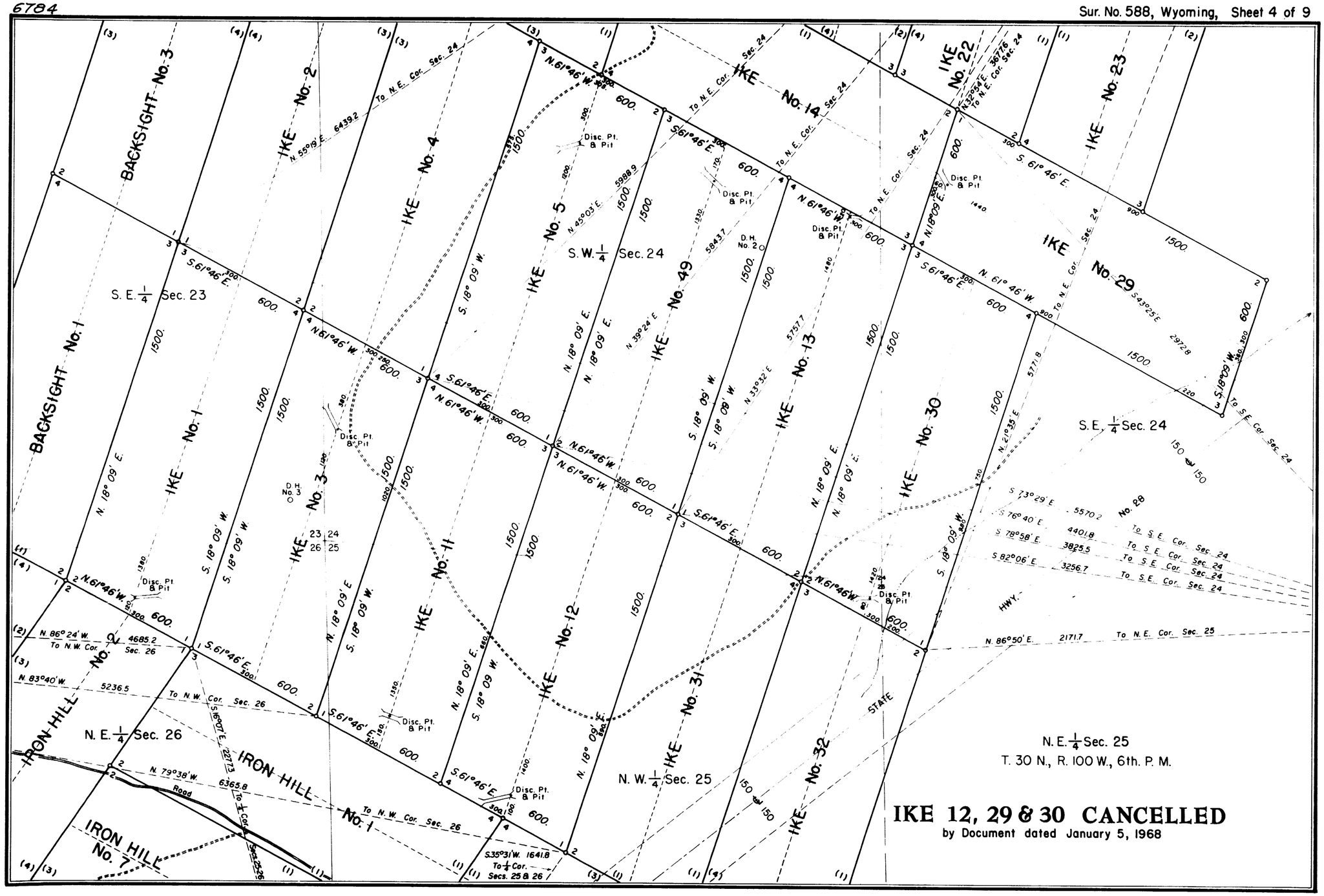
BACKSIGHT No. 3
BACKSIGHT No. 1
IKE No. 2
IKE No. 4
IKE No. 5
IKE No. 49
IKE No. 14
IKE No. 22
IKE No. 23
IKE No. 29
IKE No. 13
IKE No. 30
IKE No. 28
IKE No. 11
IKE No. 12
IKE No. 31
IKE No. 32
IKE No. 1
IKE No. 3
IRON HILL No. 1
IRON HILL No. 7
S. E. 1/4 Sec. 23
S. W. 1/4 Sec. 24
S. E. 1/4 Sec. 24
N. E. 1/4 Sec. 26
N. W. 1/4 Sec. 25
N. E. 1/4 Sec. 25
T. 30 N., R. 100 W., 6th. P. M.
IKE 12, 29 & 30 CANCELLED
by Document dated January 5, 1968
To N. E. Cor. Sec. 24
To N. W. Cor. Sec. 26
To N. E. Cor. Sec. 25
To S. E. Cor. Sec. 24
Disc. Pt. & Pit
D. H. No. 2
D. H. No. 3
HWY.
STATE
Road

6785

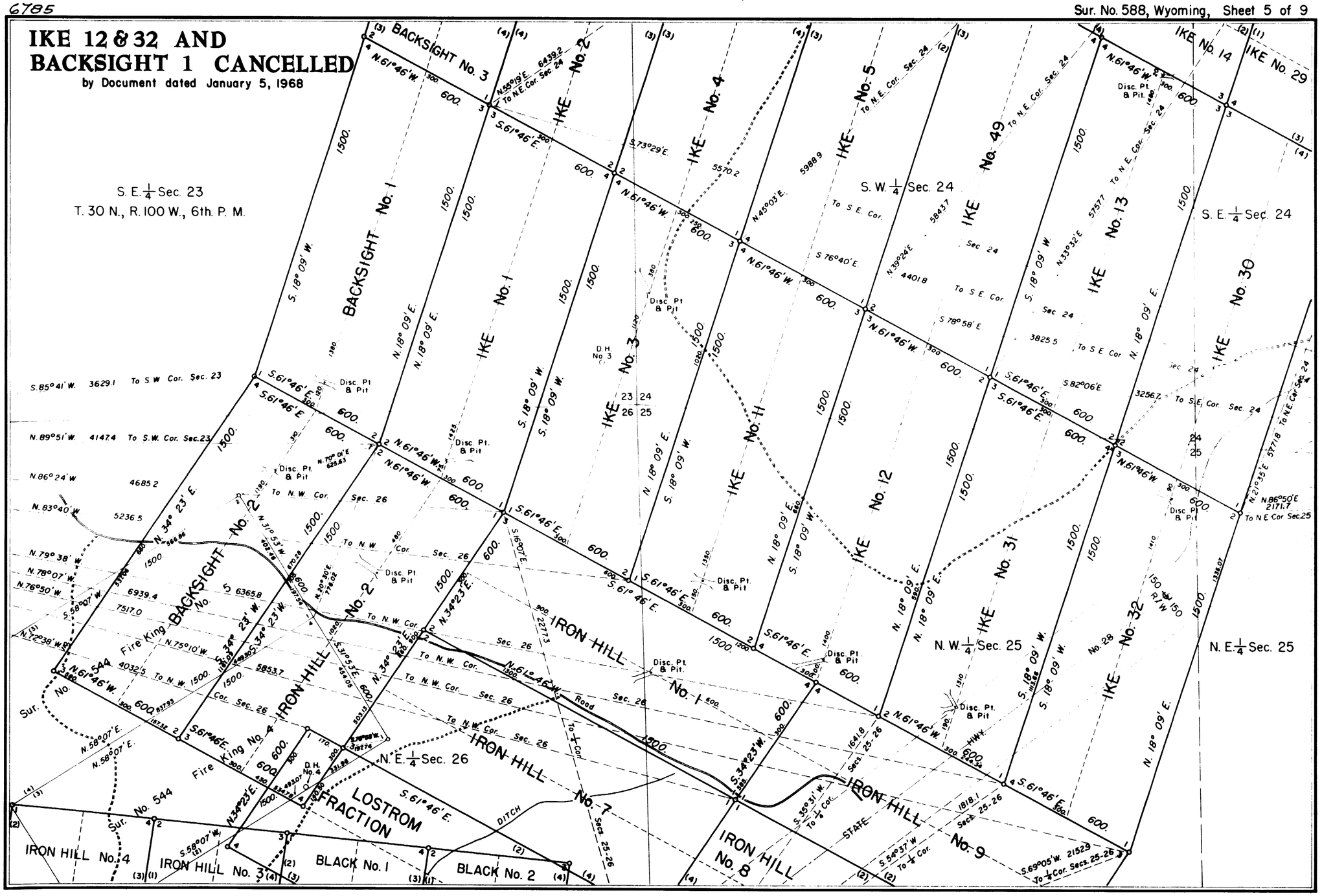
IKE 12 & 32 AND
BACKSIGHT 1 CANCELLED
by Document dated January 5, 1968
S. E. 1/4 Sec. 23
T. 30 N., R. 100 W., 6th. P. M.
S. W. 1/4 Sec. 24
S. E. 1/4 Sec. 24
N. W. 1/4 Sec. 25
N. E. 1/4 Sec. 25
N. E. 1/4 Sec. 26
BACKSIGHT No. 1
BACKSIGHT No. 2
BACKSIGHT No. 3
IKE No. 1
IKE No. 2
IKE No. 3
IKE No. 4
IKE No. 5
IKE No. 11
IKE No. 12
IKE No. 13
IKE No. 14
IKE No. 29
IKE No. 30
IKE No. 31
IKE No. 32
IKE No. 49
IRON HILL No. 1
IRON HILL No. 2
IRON HILL No. 3
IRON HILL No. 4
IRON HILL No. 7
IRON HILL No. 8
IRON HILL No. 9
BLACK No. 1
BLACK No. 2
LOSTROM FRACTION
Fire King No. 4
Sur. No. 544
Disc. Pt. & Pit
D.H. No. 3
D.H. No. 4
DITCH
STATE HWY.
Road
To S.W. Cor. Sec. 23
To N.W. Cor. Sec. 26
To N.E. Cor. Sec. 24
To S.E. Cor. Sec. 24
To N.E. Cor. Sec. 25
To 1/4 Cor. Secs. 25-26

588-5

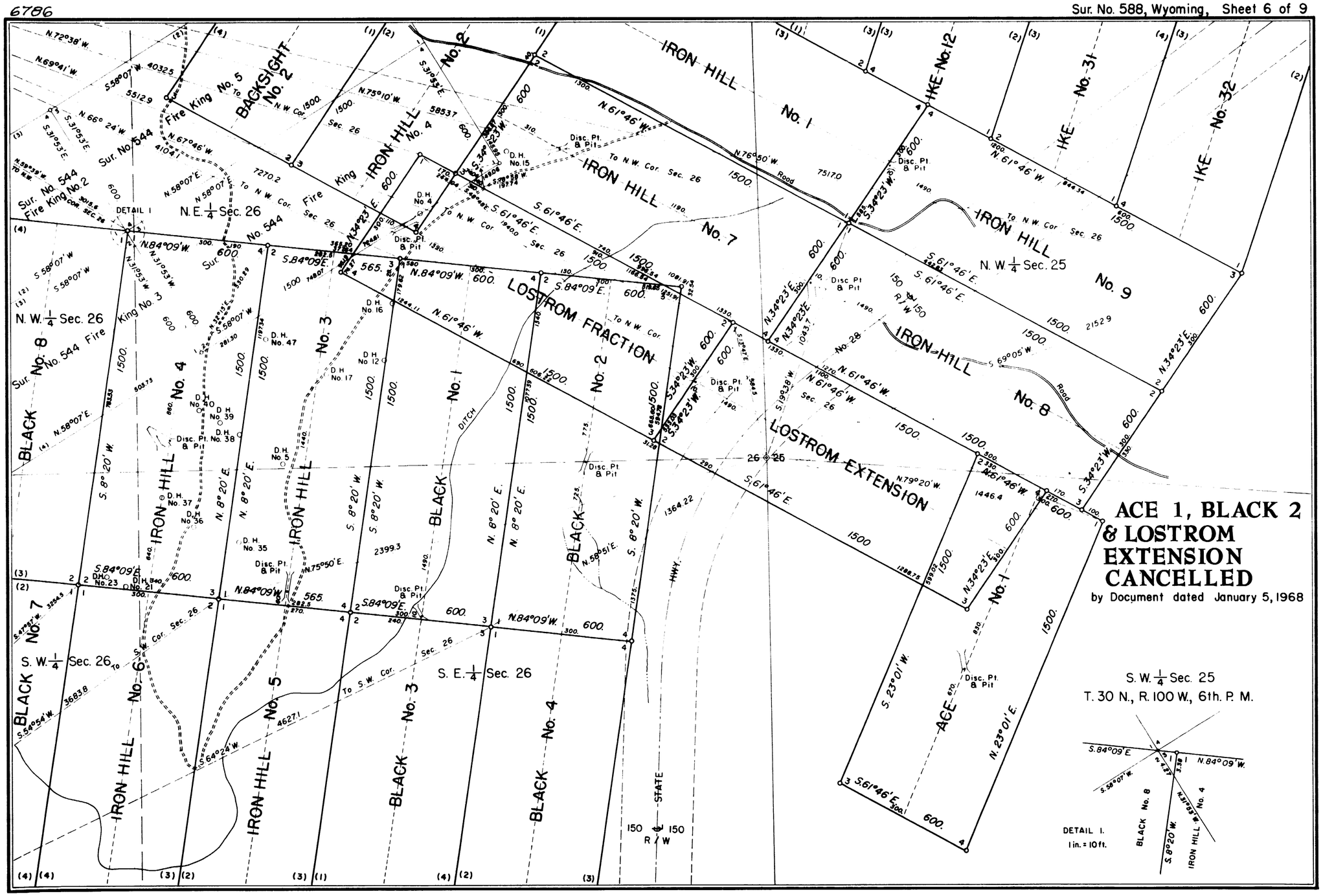
ACE 1, BLACK 2
& LOSTROM
EXTENSION
CANCELLED
by Document dated January 5, 1968
S. W. 1/4 Sec. 25
T. 30 N., R. 100 W., 6th. P. M.
DETAIL 1.
1 in. = 10 ft.
IRON HILL No. 1
IRON HILL No. 2
IRON HILL No. 3
IRON HILL No. 4
IRON HILL No. 5
IRON HILL No. 6
IRON HILL No. 7
IRON HILL No. 8
IRON HILL No. 9
BACKSIGHT No. 2
BLACK No. 8
BLACK No. 7
BLACK No. 6
BLACK No. 5
BLACK No. 4
BLACK No. 3
BLACK No. 2
BLACK No. 1
ACE No. 1
IKE No. 12
IKE No. 31
IKE No. 32
LOSTROM FRACTION
LOSTROM EXTENSION
N. E. 1/4 Sec. 26
N. W. 1/4 Sec. 26
S. W. 1/4 Sec. 26
S. E. 1/4 Sec. 26
N. W. 1/4 Sec. 25
STATE HWY.
150 R/W 150

588-6

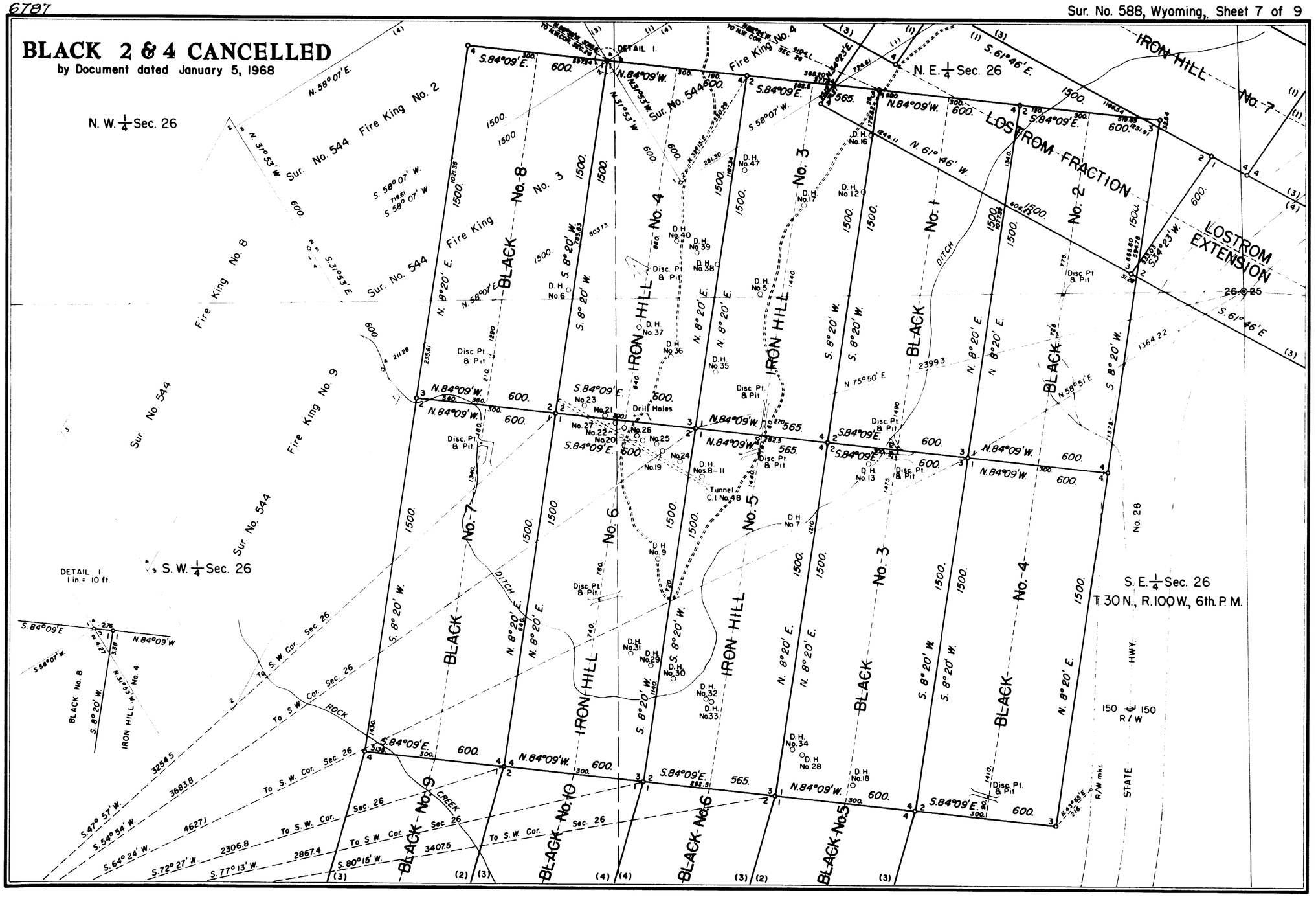
BLACK 2 & 4 CANCELLED
by Document dated January 5, 1968
N. W. 1/4 Sec. 26
N. E. 1/4 Sec. 26
S. W. 1/4 Sec. 26
S. E. 1/4 Sec. 26
T. 30 N., R. 100 W., 6th. P. M.
DETAIL I.
1 in. = 10 ft.
Sur. No. 544 Fire King No. 2
Sur. No. 544 Fire King No. 8
Sur. No. 544 Fire King No. 9
Sur. No. 544 Fire King No. 4
Sur. No. 544
IRON HILL No. 7
LOSTROM FRACTION
LOSTROM EXTENSION
BLACK No. 8
BLACK No. 7
BLACK No. 6
BLACK No. 5
BLACK No. 4
BLACK No. 3
BLACK No. 2
BLACK No. 1
BLACK No. 9
BLACK No. 10
IRON HILL No. 6
IRON HILL No. 5
IRON HILL No. 4
IRON HILL No. 3
DITCH
ROCK CREEK
STATE HWY. No. 28
150 R/W 150
Drill Holes
Tunnel C.I. No. 48
To S. W. Cor. Sec. 26
S. 84°09' E.
N. 84°09' W.
S. 8°20' W.
N. 8°20' E.
S. 61°46' E.
N. 61°46' W.
S. 34°23' W.
N. 75°50' E.
N. 58°51' E.
S. 47°57' W.
S. 54°54' W.
S. 64°24' W.
S. 72°27' W.
S. 77°13' W.
S. 80°15' W.
N. 58°07' E.
S. 58°07' W.
N. 31°53' W.
S. 31°53' E.
N. 34°23' E.
N. 43°55' E.
R/W mkr.
26 25

588-7

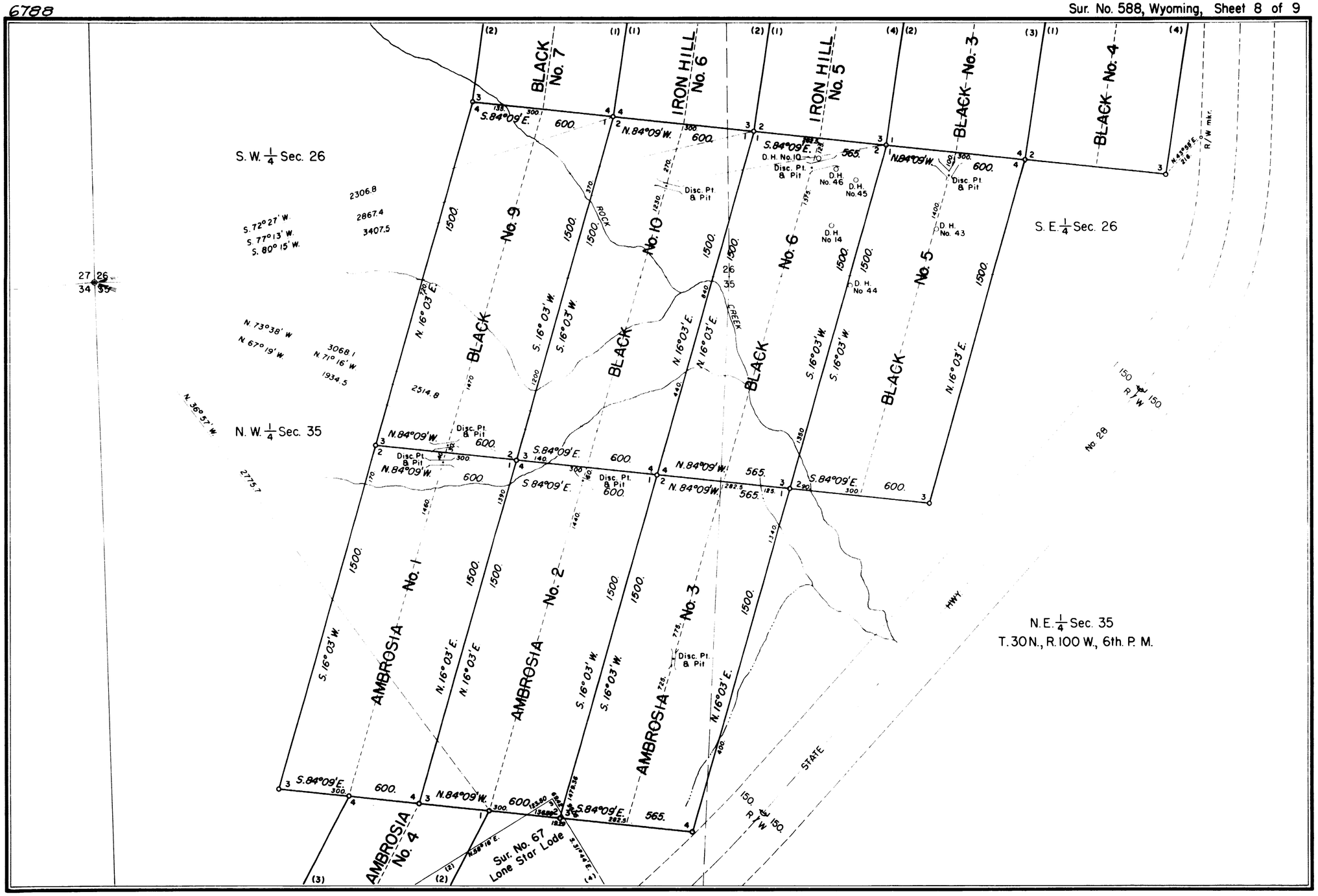
S. W. 1/4 Sec. 26
S. E. 1/4 Sec. 26
N. W. 1/4 Sec. 35
N. E. 1/4 Sec. 35
T. 30 N., R. 100 W., 6th. P. M.
BLACK No. 7
IRON HILL No. 6
IRON HILL No. 5
BLACK No. 3
BLACK No. 4
BLACK No. 9
BLACK No. 10
BLACK No. 6
BLACK No. 5
AMBROSIA No. 1
AMBROSIA No. 2
AMBROSIA No. 3
AMBROSIA No. 4
Sur. No. 67 Lone Star Lode
ROCK CREEK
STATE HWY
No. 28
R/W mkr.
Disc. Pt. & Pit
D. H. No. 10
D. H. No. 46
D. H. No. 45
D. H. No. 14
D. H. No. 43
D. H. No. 44
S. 84°09' E.
N. 84°09' W.
N. 16°03' E.
S. 16°03' W.
S. 72°27' W.
S. 77°13' W.
S. 80°15' W.
N. 73°38' W.
N. 67°19' W.
N. 71°16' W.
N. 36°57' W.
2306.8
2867.4
3407.5
3068.1
1934.5
2514.8
2775.7
1500.
600.
565.
150.

588-8

6789

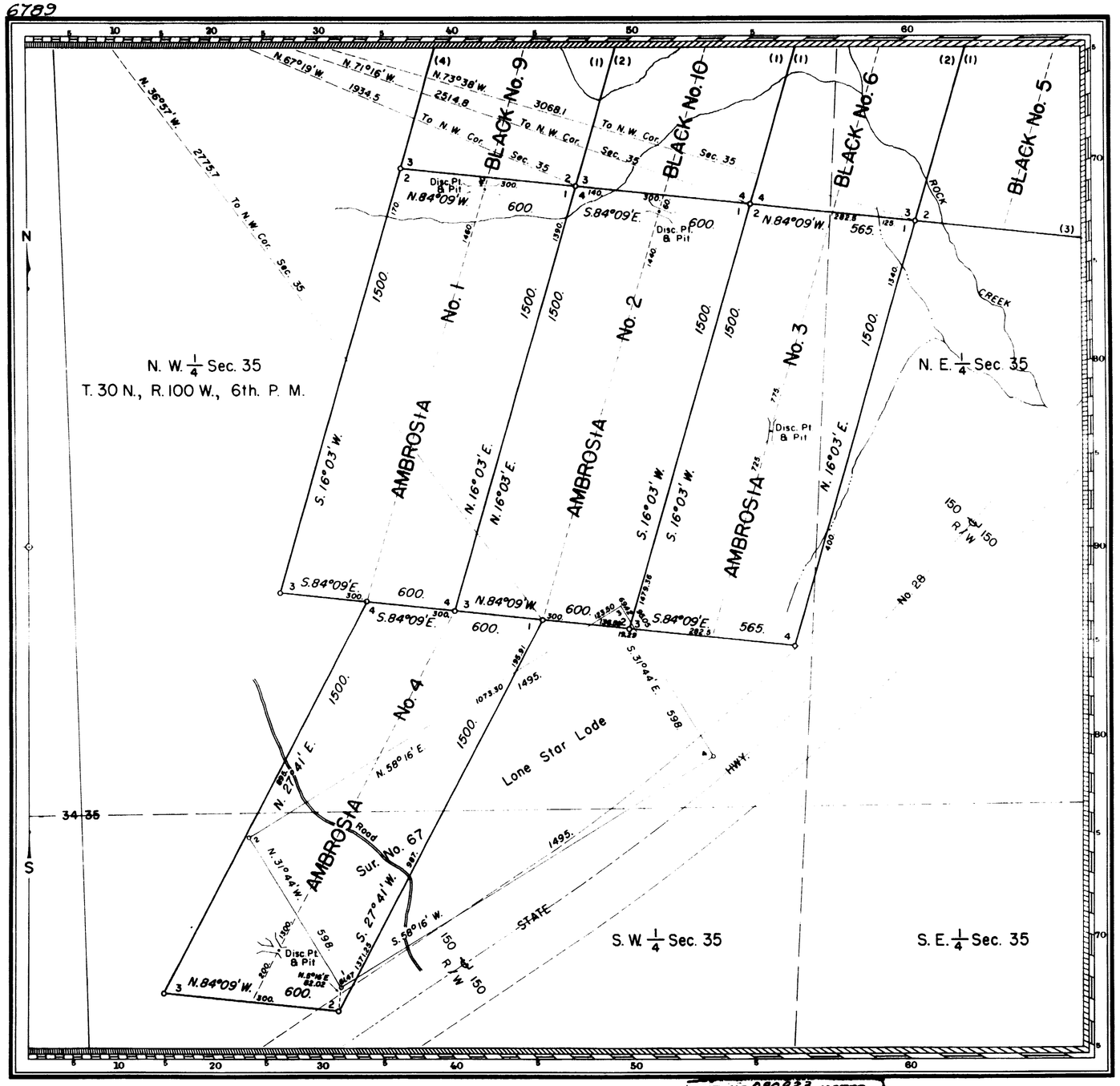

MINERAL SURVEY No. 588 WYOMING

CLAIM OF

THE RUBY COMPANY

KNOWN AS THE

IKE Nos. 1-8 INCL., 10-32 INCL., 34, 35 AND 49
BLACK Nos. 1-10 INCL.
IRON HILL Nos. 1-9 INCL.
AMBROSIA Nos. 1, 2, 3 AND 4
BACKSIGHT Nos. 1, 2 AND 3
MESABI Nos. 1, 2 AND 3
SURPRISE Nos. 1, 2 AND 3
LOSTROM FRACTION, LOSTROM EXTENSION AND ACE No. 1 LODES

SITUATE IN

Secs. 13, 14, 23, 24, 25, 26 and 35
T.30N., R.100W. and Sec.19, T.30N., R.99W., 6th. P.M.
FREMONT COUNTY
Atlantic (unorganized) Mining District
Wyoming Land District

Lat. 42°33' N., Long. 108°45' W., at Cor. No. 1 of Black No. 8 Lode

0 100 200 300 400 500 600 700 800 900 1000
Feet

Surveyed, May 15 to September 1, 1957
By Bill Harris Mineral Surveyor.

UNITED STATES DEPARTMENT OF THE INTERIOR
BUREAU OF LAND MANAGEMENT
Cheyenne, Wyoming July 30, 1958

I hereby certify that this plat of Mineral Survey No. 588, Wyoming, is strictly conformable to the field notes of said survey which have been examined and approved.

Russell C. MacDonald
Office Cadastral Engineer

ENT. NO. 082923 NOTES
PAT. NO. 1204753 v. 2-9-60
C. S. NO. 246-255 P.
275-283-284-285

588-9

6944

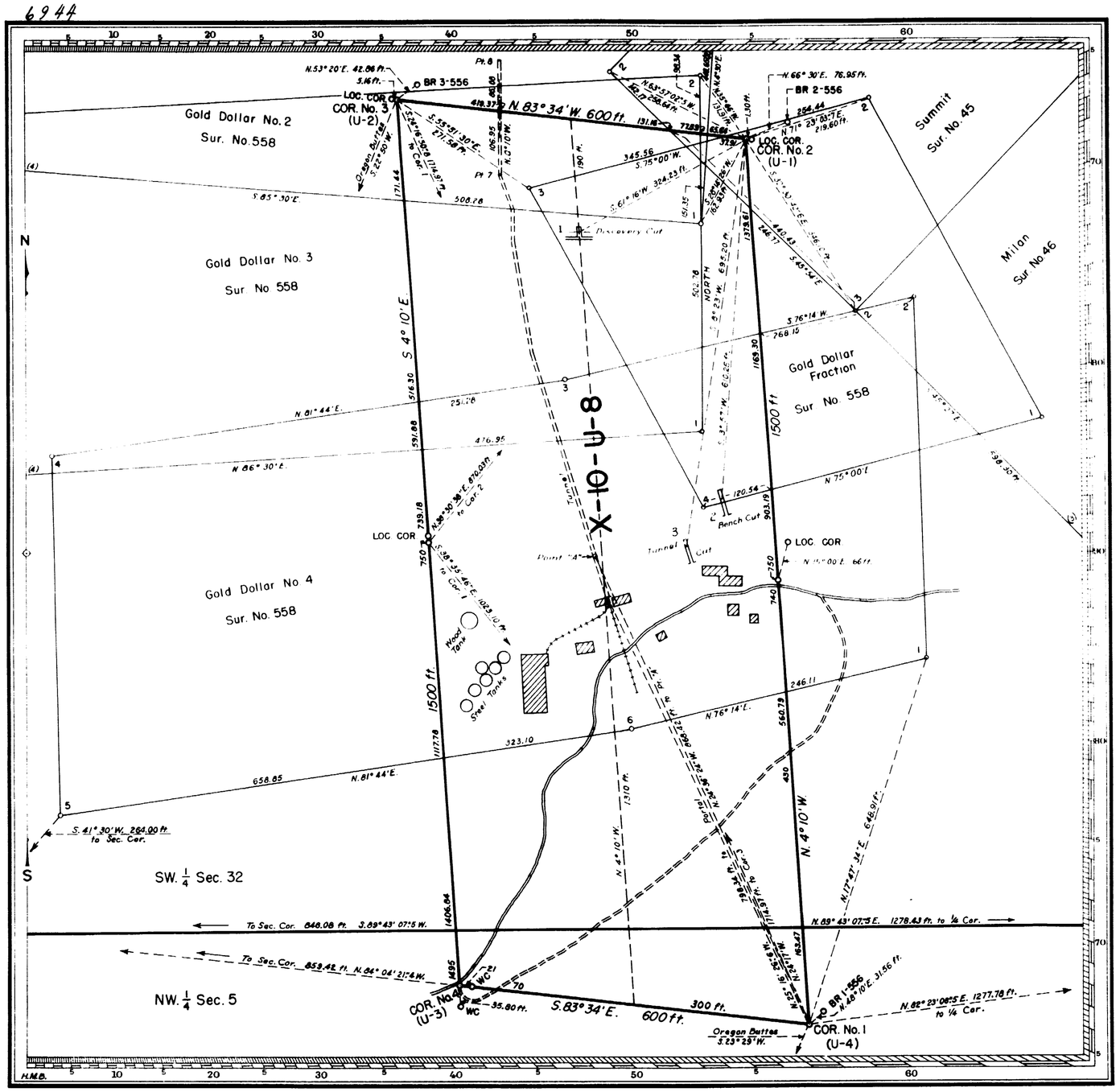

MINERAL SURVEY No. 566

CLAIM OF

CHARLES F. BROWN &
C. NORMAN BROWN

KNOWN AS THE

X-10-U-8 LODE

SITUATE IN

Sec. 5, T. 29 N., R. 99 W. &
Sec. 32, T. 30 N., R. 99 W., 6th P.M.
FREMONT COUNTY, WYOMING
Miners Delight (Unorg.)
Cheyenne Land District

0 50 100 200 300 400 500

Scale: 1 inch = 150 feet.
Magnetic Declination Variable —
14° 05' E. to 14° 31' E.

Surveyed Nov. 3 to Dec. 18, 1945
by Russell Kimball, Mineral Surveyor

UNITED STATES DEPARTMENT OF THE INTERIOR
GENERAL LAND OFFICE
Public Survey Office
Cheyenne, Wyoming, March 14, 1946

I hereby certify that this plat of Mineral Survey No. 566, Wyoming, is strictly conformable to the field notes of said survey which have been examined and approved.

Joel Q. Naret
Office Cadastral Engineer.

566

Rec'd at Cheyenne Apr. 29, 1946. C. Si. 27

accession no. 5950

(4-675)

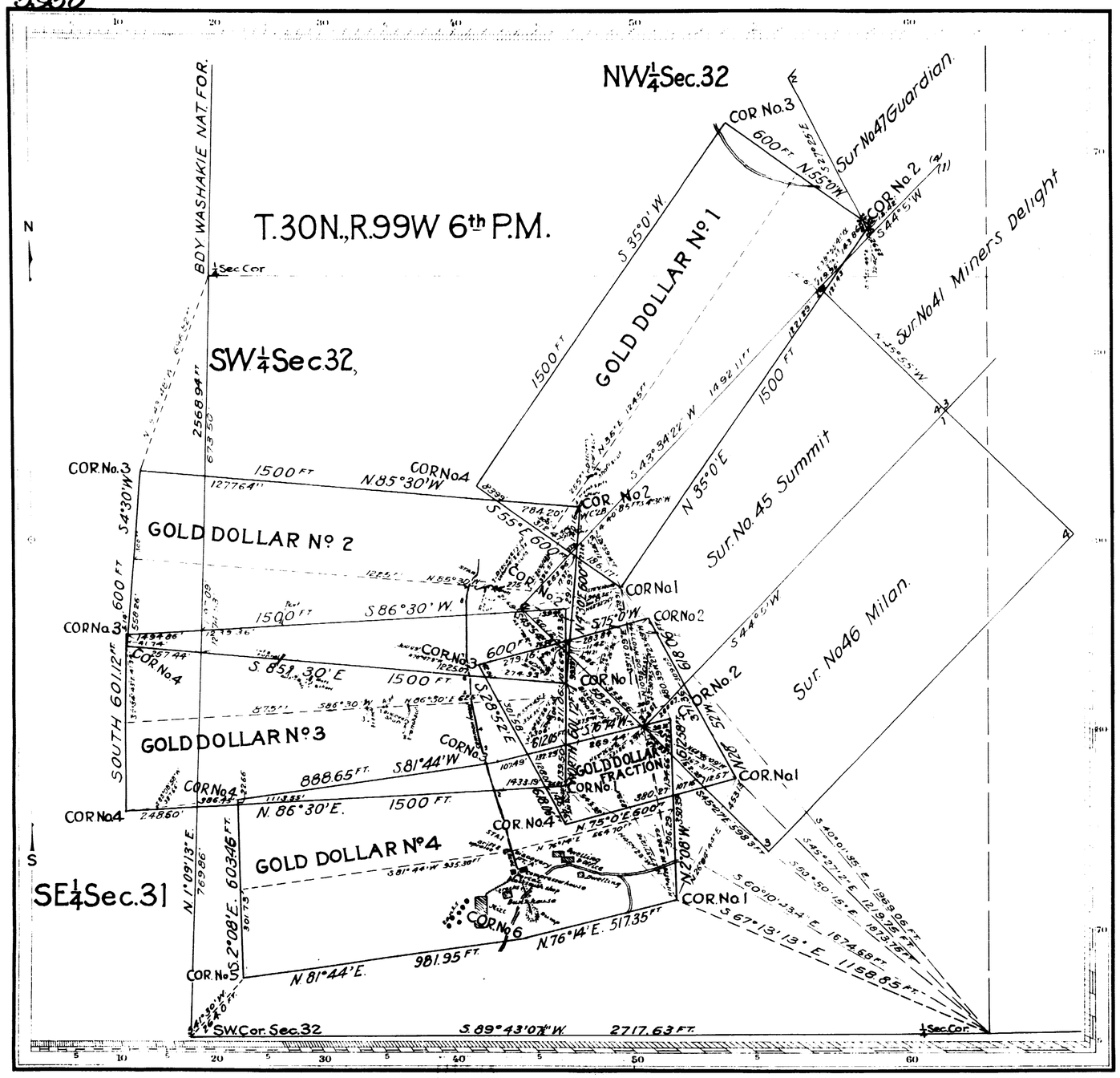

Claim Located Gold Dollar Frac. May 30, 1931.
" " as amended G.D. Nos 1, 2, 3, 4, Jul 29, 1933.

Mineral Survey No. 558

Lot No.

Cheyenne Land District.

PLAT

OF THE CLAIM OF

Standard Mining & Milling Co.

KNOWN AS THE

GOLD DOLLAR Nos 1, 2, 3 4

and

GOLD DOLLAR FRACTION LODES

IN MINERS DELIGHT (unorg) MINING DISTRICT, FREMONT COUNTY, WYOMING

Containing an Area of _____ Acres

Scale of 300 Feet to the inch.

Variation

SURVEYED AUG 22-30, 1933 BY

RUSSELL KIMBALL

Mineral Surveyor.

The Original Field Notes of the Survey of the Mining Claim of Standard Mining & Milling Co. known as the Gold Dollar Nos 1, 2, 3, 4 and Gold Dollar Fraction Lodes from which this plat has been made under my direction, have been examined and approved, and are on file in this Office, and I hereby certify that they furnish such an accurate description of said Mining Claim as will, if incorporated into a patent, serve fully to identify the premises, and that such reference is made therein to natural objects or permanent monuments as will perpetuate and fix the locus thereof.

I further certify that Five Hundred Dollars worth of labor has been expended or improvements made upon or for the benefit of each lode location in said Mining Claim by claimant company or its grantors and that said improvements consist of 5 shafts, 1 tunnel, 2 drifts, 3 trenches 7 pits, 4 cuts and 5/10 interest in a common improvement tunnel; value $12720.00 that the location of said improvements is correctly shown upon this plat, and that no portion of said labor or improvements has been included in the estimate of expenditures upon any other claim.

And I further certify that this is a correct plat of said Mining Claim made in conformity with said original field notes of the survey thereof, and the same is hereby approved.

Public Survey Office Joel Q. Naret

Cheyenne, Wyoming

January 31, 1934 Office Cadastral Engineer

No Patent

558

C. S. NO. 27

[illegible] Apr. 12, 1934.

1

62

5446

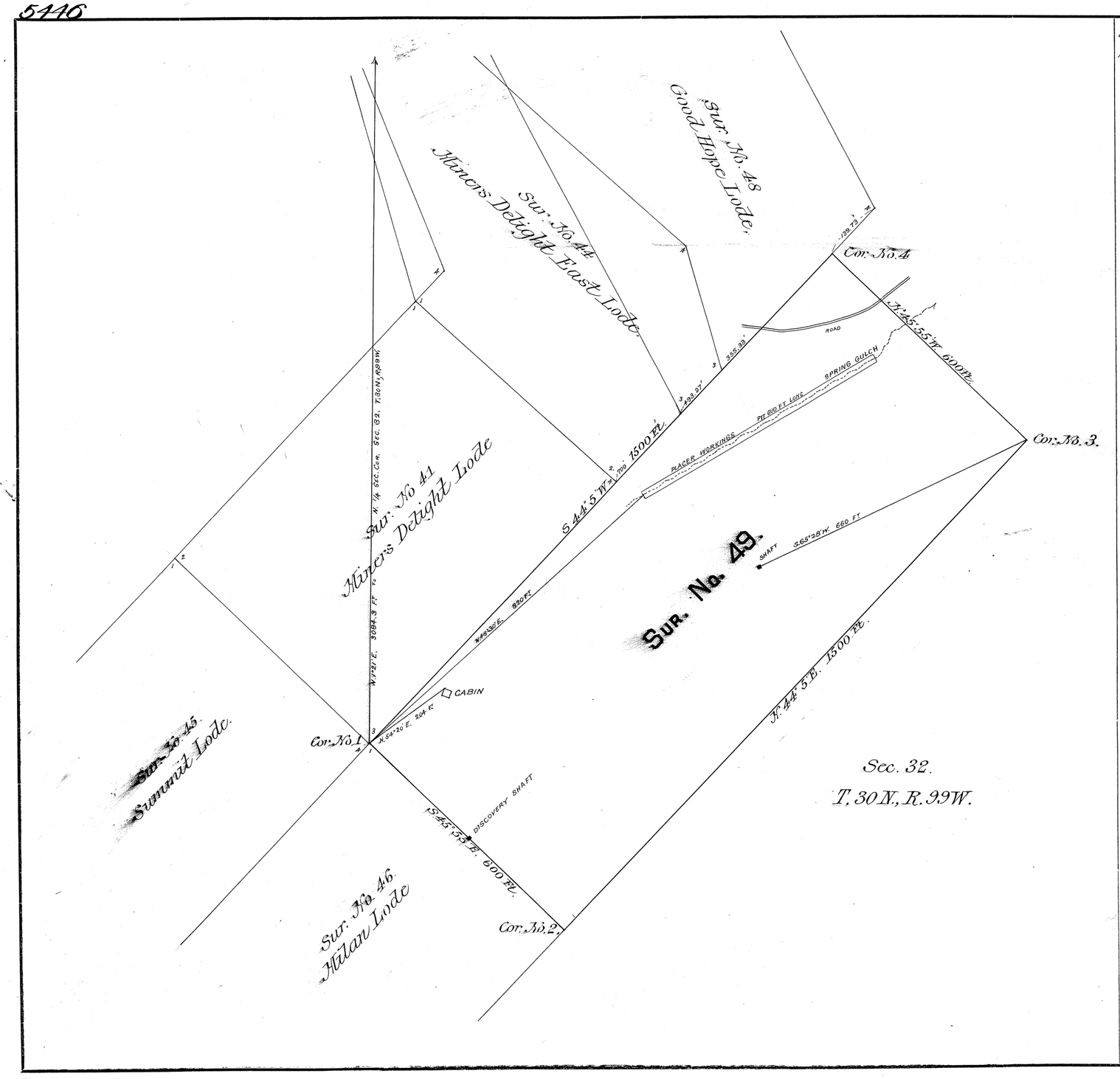

LOCATION CERTIFICATE DATED MAY 24TH 1886
AMENDED " " " MAY 23RD 1888, RECORDED JUNE 5TH 1888

SURVEY NO. 49

Mineral District No. 4

PLAT

OF THE CLAIM OF

ADAM KUHN

UPON THE

PRESERVER LODE

Miners Delight MINING DISTRICT.
Fremont COUNTY.
TERRITORY OF WYOMING.

Containing an Area of 20.66 *Acres.*
Scale of 200 *Feet to the inch.*
Variation 16°15' *East.*

SURVEYED BY

Newton H. Brown
U. S. Deputy Mineral Surveyor.

September 11TH 17TH 1888

The original Field Notes of the Survey of the Claim of

Adam Kuhn

upon the

Preserver Lode

from which this plat has been made, have been examined and approved and are on file in this office; and I hereby certify that they furnish such an accurate description of said Mining Claim as will, if incorporated into a patent, serve fully to identify the premises, and that such reference is made therein to natural objects and permanent monuments as will perpetuate and fix the locus thereof. ~~*I further certify that the value of the labor and improvements placed thereon by the applicant or grantors, is not less than Five Hundred Dollars, and that said improvements consist of*~~

~~*as appears by the affidavit of the deputy surveyor.*~~ *And I further certify that this is a correct Plat of said Mining Claim made in conformity with said original field notes of the survey thereof.*

U. S. Surveyor-General's Office,
Cheyenne, Wyo.,
Nov. 2nd 1888

John Charles Thompson
U. S. Surveyor-General for Wyoming.

ENT. NO. 22 NOTES
PAT. NO. 27604 11/3/1906
C. S. NO. 11

49 A #27

Patented

1

61

5443

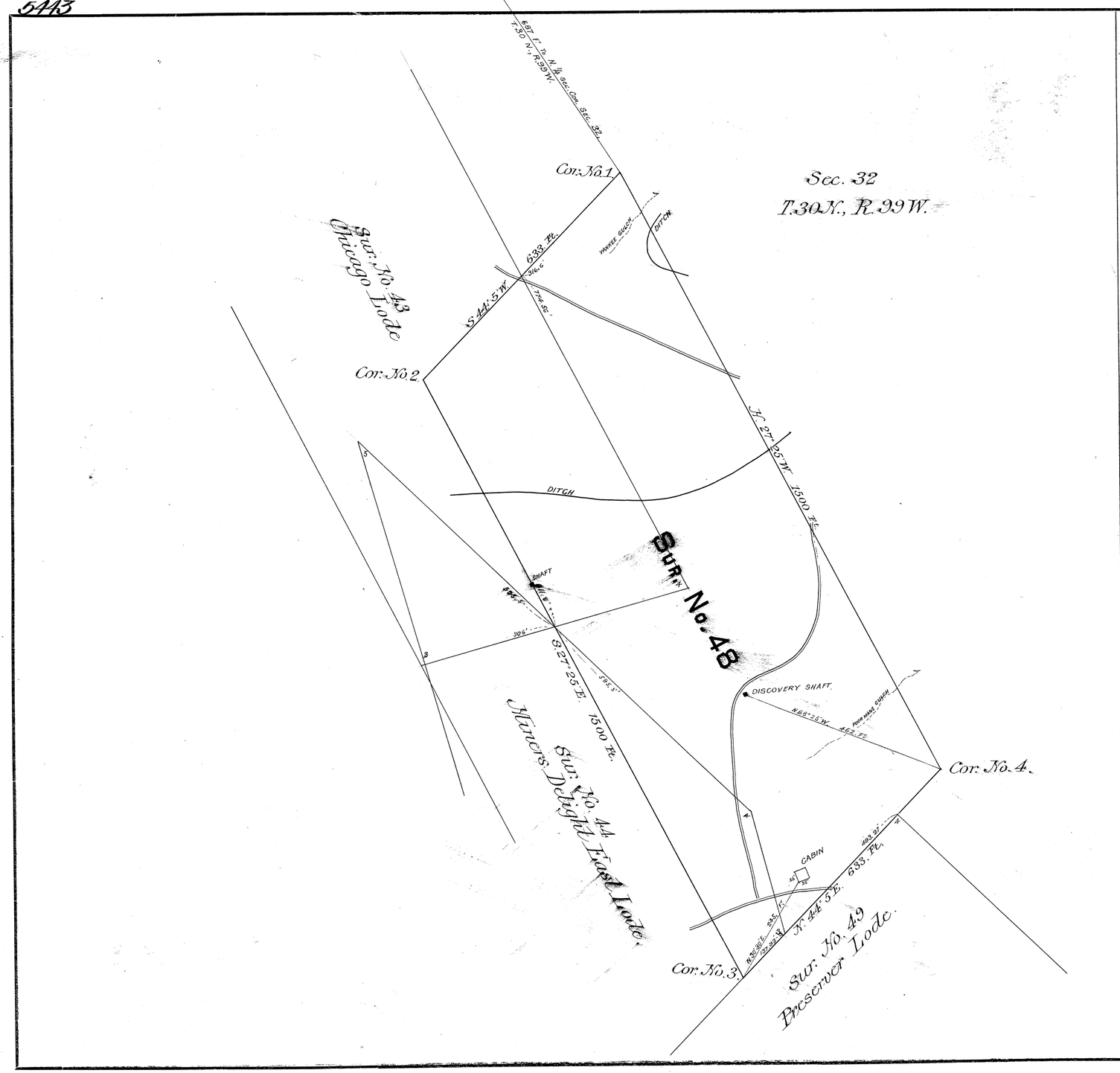

LOCATION CERTIFICATE DATED MAY 24TH 1886
AMENDED " " " MAY 23RD 1888, RECORDED JUNE 5TH 1888

SURVEY NO. 48

Mineral District No. 4

PLAT

OF THE CLAIM OF

ADAM KUHN

UPON THE

GOOD HOPE LODE

Miners Delight MINING DISTRICT.

Fremont COUNTY.

TERRITORY OF WYOMING.

Containing an Area of 13.57 *Acres.*

Scale of 200 *Feet to the inch.*

Variation 16° 15' *East.*

SURVEYED BY

Newton H. Brown
U. S. Deputy Mineral Surveyor.

September 11th 17th 1888

The original Field Notes of the Survey of the Claim of

Adam Kuhn

upon the

Good Hope Lode

from which this plat has been made, have been examined and approved and are on file in this office; and I hereby certify that they furnish such an accurate description of said Mining Claim as will, if incorporated into a patent, serve fully to identify the premises, and that such reference is made therein to natural objects and permanent monuments as will perpetuate and fix the locus thereof. ~~*I further certify that the value of the labor and improvements placed thereon by the applicant or grantors, is not less than Five Hundred Dollars, and that said improvements consist of*~~

~~*as appears by the affidavit of the deputy surveyor.*~~ *And I further certify that this is a correct Plat of said Mining Claim made in conformity with said original field notes of the survey thereof.*

U. S. Surveyor-General's Office,
Cheyenne, Wyo.,
Nov. 2nd 1888

John Charles Thompson
U. S. Surveyor-General for Wyoming.

ENT. NO. 21 NOTES
PAT. NO. 27603 11/3/1896 V
C. S. NO. 11 P

Patented

48 #27

1

60

5442

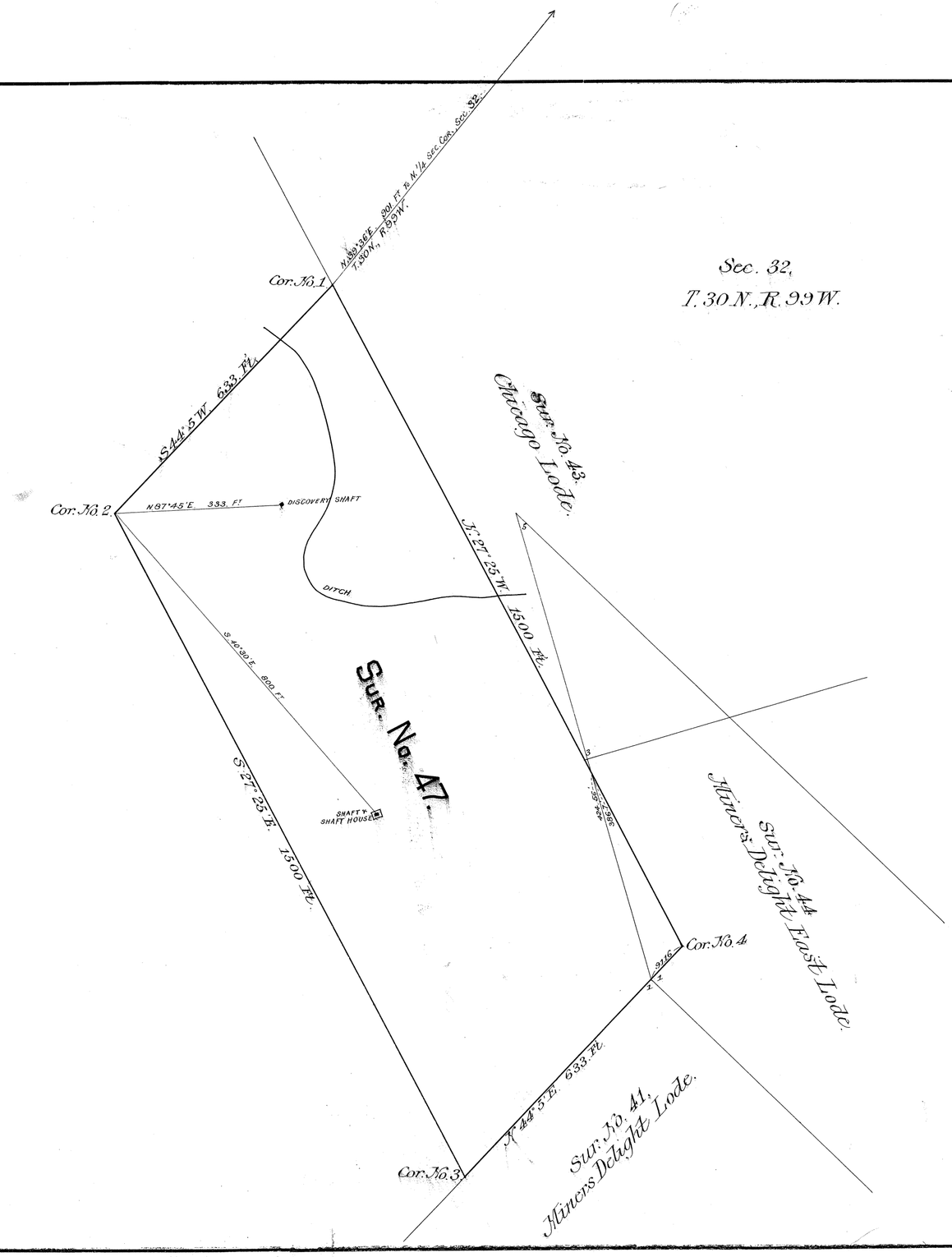

LOCATION CERTIFICATE DATED MAY 24TH 1886
AMENDED " " " MAY 23RD 1888, RECORDED JUNE 5TH 1888

SURVEY NO. 47

Mineral District No. 4

PLAT

OF THE CLAIM OF

ADAM KUHN

UPON THE

GUARDIAN LODE

Miners Delight MINING DISTRICT.

Fremont COUNTY.

TERRITORY OF WYOMING.

Containing an Area of 20.27 *Acres.*

Scale of 200 *Feet to the inch.*

Variation 16°15' - 16°25' *East.*

SURVEYED BY

Newton H. Brown
U. S. Deputy Mineral Surveyor.

September 11TH 17TH 1888

The original Field Notes of the Survey of the Claim of Adam Kuhn *upon the* Guardian Lode *from which this plat has been made, have been examined and approved and are on file in this office; and I hereby certify that they furnish such an accurate description of said Mining Claim as will, if incorporated into a patent, serve fully to identify the premises, and that such reference is made therein to natural objects and permanent monuments as will perpetuate and fix the locus thereof.* ~~*I further certify that the value of the labor and improvements placed thereon by the applicant or* ..... *grantors, is not less than Five Hundred Dollars, and that said improvements consist of*~~ .....

~~*as appears by the affidavit of the deputy surveyor.*~~ *And I further certify that this is a correct Plat of said Mining Claim made in conformity with said original field notes of the survey thereof.*

U. S. Surveyor-General's Office,
Cheyenne, Wyo.,
Nov 27th 1888

John Charles Thompson
U. S. Surveyor-General for Wyoming.

ENT. NO. 20 NOTES
27602
PAT. NO. Nov. 21 1896 V
C. S. NO. 27 P

47 A

#27

Patented

1

63

6439

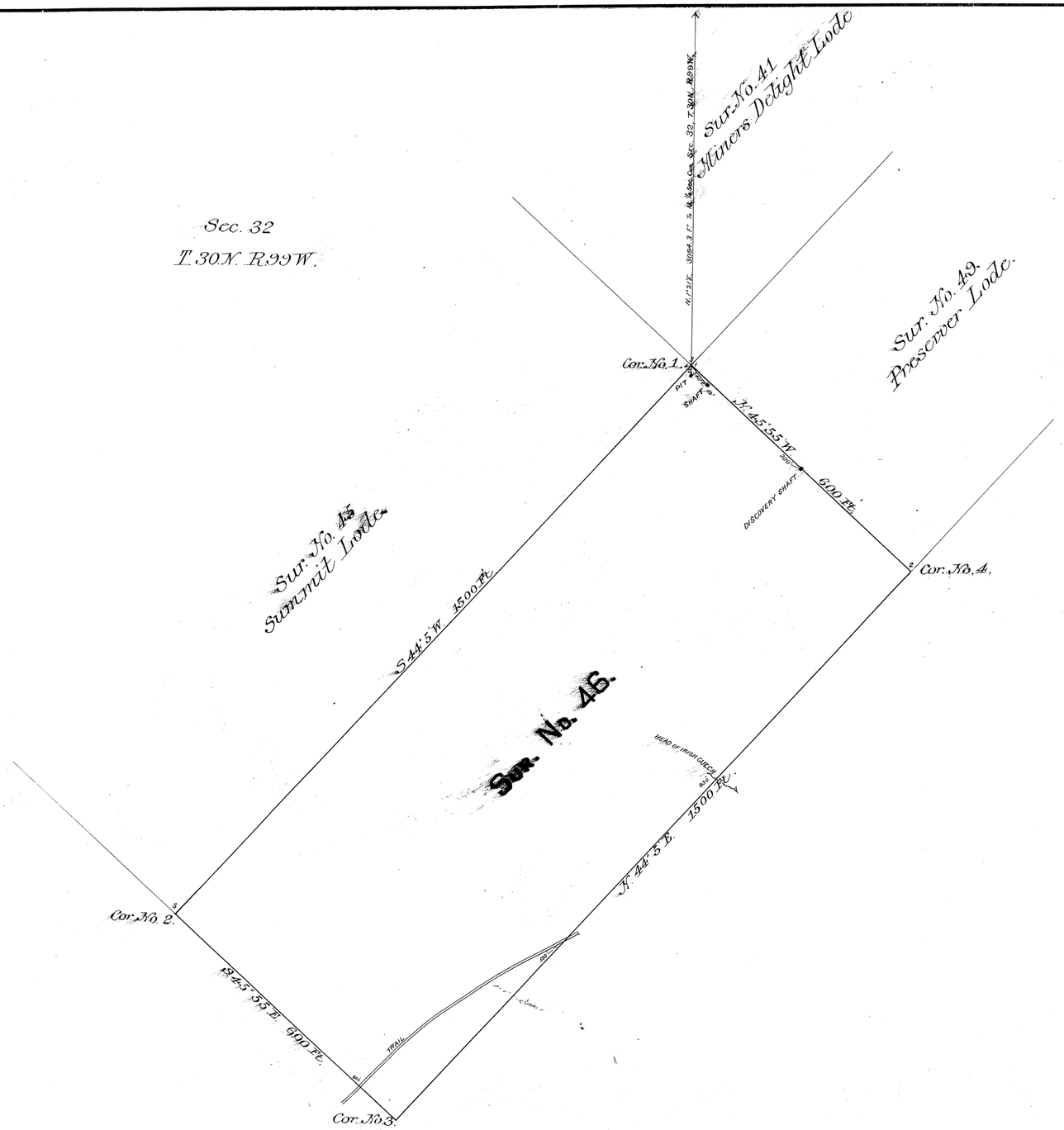

LOCATION CERTIFICATE DATED DEC. 12TH 1885, RECORDED DEC. 16TH 1885.

SURVEY NO. 46

Mineral District No. 4

PLAT

OF THE CLAIM OF

ADAM KUHN

UPON THE

MILAN LODE

Miners Delight MINING DISTRICT.

Fremont COUNTY.

TERRITORY OF WYOMING.

Containing an Area of 20.66 *Acres.*

Scale of 200 *Feet to the inch.*

Variation 16° 10' 16" *East.*

SURVEYED BY

Newton H. Brown

U. S. Deputy Mineral Surveyor.

September 11TH 17TH 1888

The original Field Notes of the Survey of the Claim of

Adam Kuhn

upon the

Milan Lode

from which this plat has been made, have been examined and approved and are on file in this office; and I hereby certify that they furnish such an accurate description of said Mining Claim as will, if incorporated into a patent, serve fully to identify the premises, and that such reference is made therein to natural objects and permanent monuments as will perpetuate and fix the locus thereof. ~~*I further certify that the value of the labor and improvements placed thereon by the applicant or* ..... *grantors, is not less than Five Hundred Dollars, and that said improvements consist of* .....~~

~~*as appears by the affidavit of the deputy surveyor.*~~ *And I further certify that this is a correct Plat of said Mining Claim made in conformity with said original field notes of the survey thereof.*

U. S. Surveyor-General's Office,
Cheyenne, Wyo.,
Nov. 2ND 1888

Jno. Charles Thompson
U. S. Surveyor-General for Wyoming.

46 A #27

ENT. NO. 19
PAT. NO. 27601 11/27/1896
C. S. NO. 27

Patented

1

64

5436

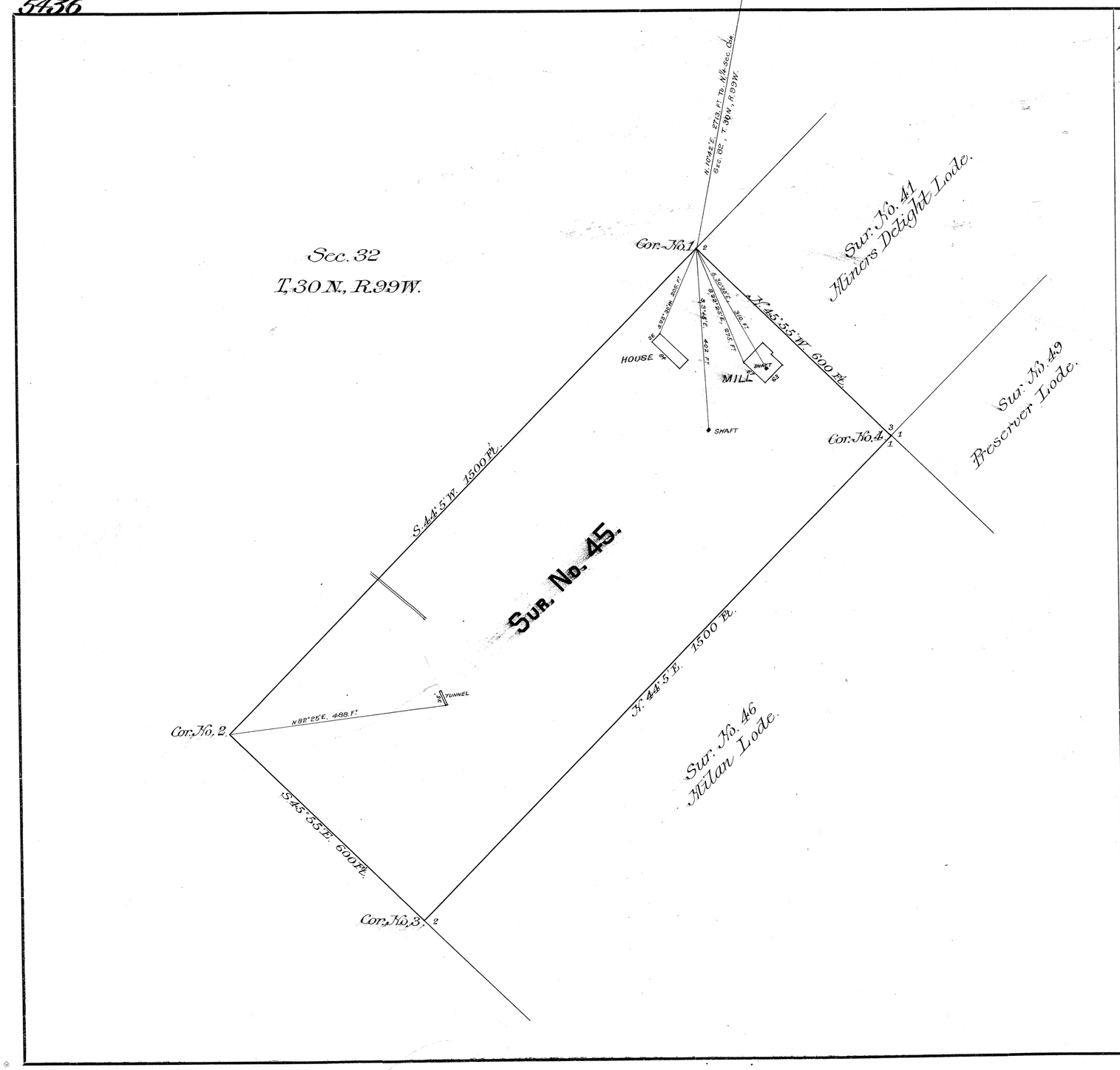

LOCATION CERTIFICATE DATED DEC. 3RD 1888.

AMENDED " " " MAY 23RD 1888, RECORDED JUNE 5TH 1888.

SURVEY NO. 45

Mineral District No. 4

PLAT

OF THE CLAIM OF

ADAM KUHN

UPON THE

SUMMIT LODE

Miners Delight MINING DISTRICT.

Fremont COUNTY.

TERRITORY OF WYOMING.

Containing an Area of 20.66 *Acres.*

Scale of 200 *Feet to the inch.*

Variation 16°15' *East.*

SURVEYED BY

Newton H. Brown

U. S. Deputy Mineral Surveyor.

September 11TH 17TH 1888

The original Field Notes of the Survey of the Claim of

Adam Kuhn

upon the

Summit Lode

from which this plat has been made, have been examined and approved and are on file in this office; and I hereby certify that they furnish such an accurate description of said Mining Claim as will, if incorporated into a patent, serve fully to identify the premises, and that such reference is made therein to natural objects and permanent monuments as will perpetuate and fix the locus thereof. ~~*I further certify that the value of the labor and improvements placed thereon by the applicant or grantors, is not less than Five Hundred Dollars, and that said improvements consist of*~~

~~*as appears by the affidavit of the deputy surveyor.*~~ *And I further certify that this is a correct Plat of said Mining Claim made in conformity with said original field notes of the survey thereof.*

U. S. Surveyor-General's Office,
Cheyenne, Wyo.,
Nov. 2nd 1888

John Charles Thompson
U. S. Surveyor-General for Wyoming.

45 A

#27

ENT. NO. 18 NOTES
PAT. NO. 27900 11/3/1896
C. S. NO. 27 P

Patented

1

65

5432

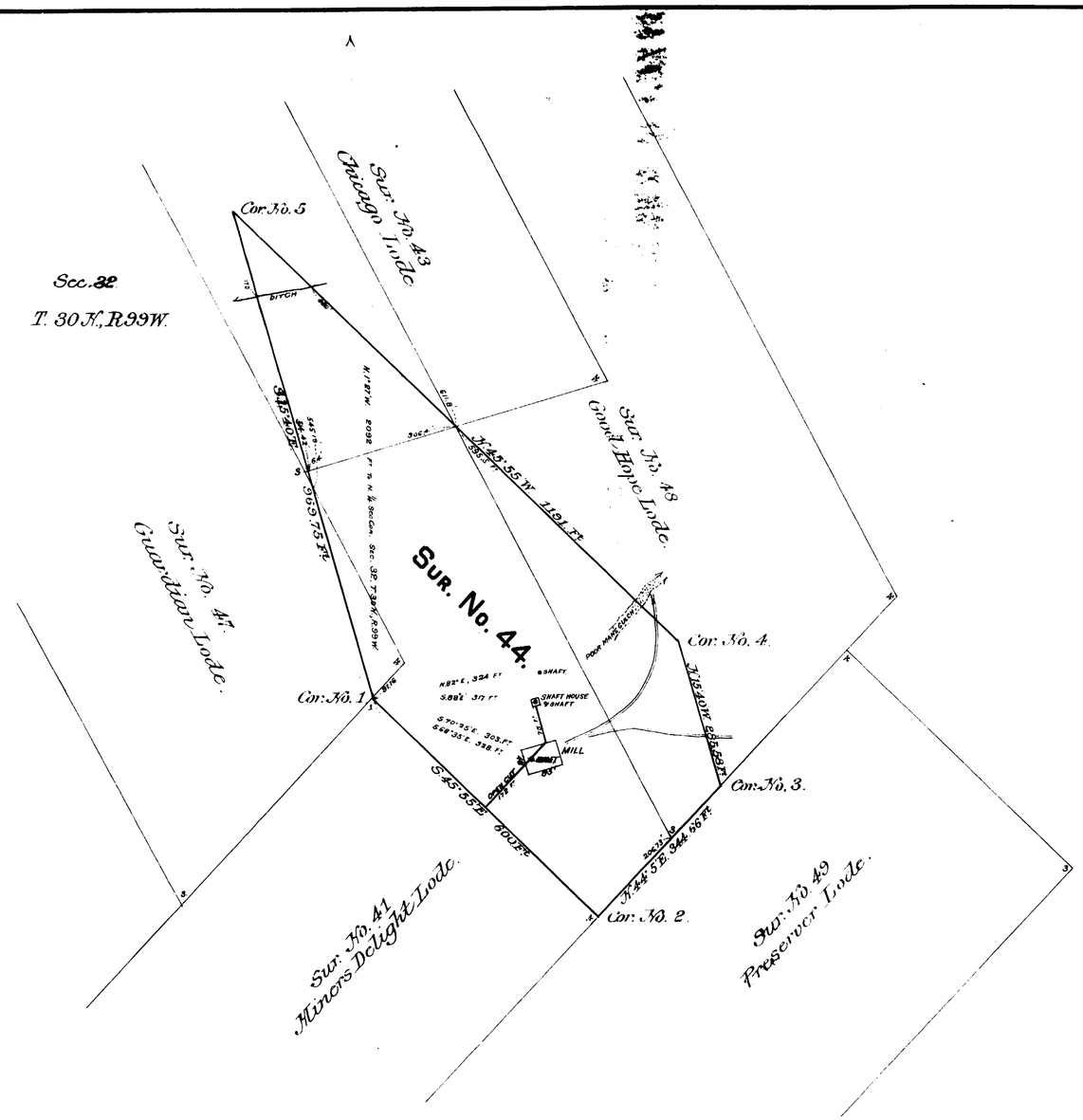

LOCATION CERTIFICATE DATED JAN. 1st 1884
AMENDED " " " MAY 23rd 1888.

SURVEY NO. 44

Mineral District No. 4

PLAT

OF THE CLAIM OF

ADAM KUHN

UPON THE

MINERS DELIGHT EAST LODE

Miners Delight MINING DISTRICT.

Fremont COUNTY.

TERRITORY OF WYOMING.

Containing an Area of 9.24 *Acres.*

Scale of 200 *Feet to the inch.*

Variation 16.15 *East.*

SURVEYED BY

Newton H. Brown.

U. S. Deputy Mineral Surveyor.

September 11th 17th 1888

The original Field Notes of the Survey of the Claim of

Adam Kuhn

upon the

Miners Delight East Lode

from which this plat has been made, have been examined and approved and are on file in this office; and I hereby certify that they furnish such an accurate description of said Mining Claim as will, if incorporated into a patent, serve fully to identify the premises, and that such reference is made therein to natural objects and permanent monuments as will perpetuate and fix the locus thereof. I further certify that the value of the labor and improvements placed thereon by the applicant or his *grantors, is not less than Five Hundred Dollars, and that said improvements consist of* one Mill, 48 × 65 ft., one shaft 100 ft. deep, one shaft 65 ft. deep, one shaft 35 ft. deep, open cut 60 to 70 ft. deep 247 ft. long, 50 h.p. engine, 20 stamp mill, etc.

as appears by the affidavit of the deputy surveyor. And I further certify that this is a correct Plat of said Mining Claim made in conformity with said original field notes of the survey thereof.

U. S. Surveyor-General's Office,
Cheyenne, Wyo.,
Nov. 2nd *18*88

John Charles Thompson
U. S. Surveyor-General for Wyoming.

44

LOT NO. 17 NOTES
PAT. NO. 27392
C. S. NO. 71 P

1

66

5431

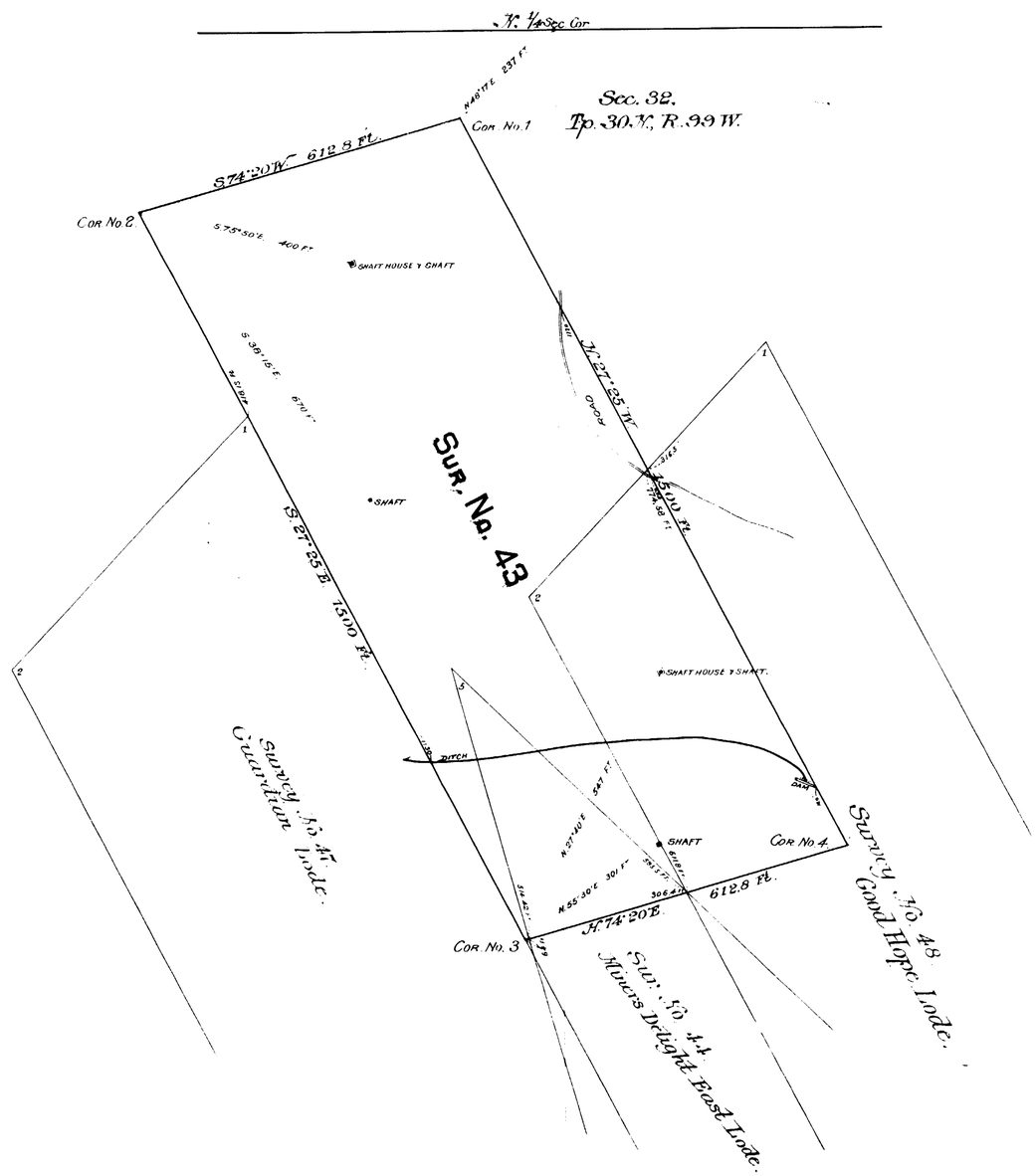

Location Certificate Dated March 4th 1881
Amended Loc. " " May 23rd 1888
recorded June 5th 1888.

SURVEY NO. 43

Mineral District No. 4

PLAT

OF THE CLAIM OF

ADAM KUHN,

UPON THE

CHICAGO LODE.

Miners Delight MINING DISTRICT.

Fremont COUNTY.

TERRITORY OF WYOMING.

Containing an Area of 20.66 *Acres.*

Scale of 200 *Feet to the inch.*

Variation 16° 15' *East.*

SURVEYED BY

Newton H. Brown.
U. S. Deputy Mineral Surveyor.

September 11th-17th 1888

The original Field Notes of the Survey of the Claim of

Adam Kuhn

upon the

Chicago Lode

from which this plat has been made, have been examined and approved and are on file in this office; and I hereby certify that they furnish such an accurate description of said Mining Claim as will, if incorporated into a patent, serve fully to identify the premises, and that such reference is made therein to natural objects and permanent monuments as will perpetuate and fix the locus thereof. ~~*I further certify that the value of the labor and improvements placed thereon by the applicant or grantors, is not less than Five Hundred Dollars, and that said improvements consist of*~~

~~*as appears by the affidavit of the deputy surveyor.*~~ *And I further certify that this is a correct Plat of said Mining Claim made in conformity with said original field notes of the survey thereof.*

U. S. Surveyor-General's Office,
Cheyenne, Wyo.,
Oct. 2 1888.

John Charles Thompson
U. S. Surveyor-General for Wyoming.

43
4 B

16
27548
11/3/1896
27

1

37

5421

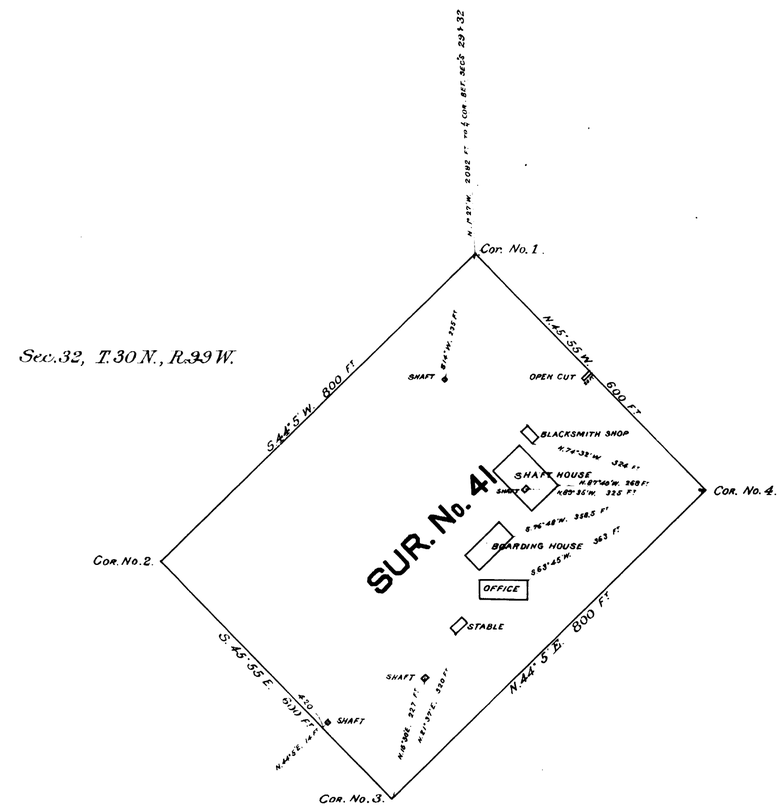

Location Certificate dated Sep. 13th 1867
" " recorded " " "
Amended Location Certificate dated Dec. 12th 1885
" " " recorded " " "

SURVEY NO. 41

Mineral District No. 4

PLAT

OF THE CLAIM OF

HUB GOLD MINING CO.

UPON THE

MINERS DELIGHT LODE

California MINING DISTRICT.

Fremont COUNTY.

TERRITORY OF WYOMING.

Containing an Area of 11.02 Acres.

Scale of 200 Feet to the inch.

Variation 16° 15 East.

SURVEYED BY

Newton H. Brown

U. S. Deputy Mineral Surveyor.

June 16th 1886

The original Field Notes of the Survey of the Claim of Hub Gold Mining Company upon the Miners Delight Lode from which this plat has been made, have been examined and approved and are on file in this office; and I hereby certify that they furnish such an accurate description of said Mining Claim as will, if incorporated into a patent, serve fully to identify the premises, and that such reference is made therein to natural objects and permanent monuments as will perpetuate and fix the locus thereof. I further certify that the value of the labor and improvements placed thereon by the applicant or its grantors, is not less than Five Hundred Dollars, and that said improvements consist of one open cut, one log shaft house, one blacksmith shop, one boarding house, an office building, one timbered shaft, a log stable, steam engines, pumps and stamp mill. as appears by the affidavit of the deputy surveyor. And I further certify that this is a correct Plat of said Mining Claim made in conformity with said original field notes of the survey thereof.

U. S. Surveyor-General's Office, Cheyenne, Wyo., July 15th 1886

John Charles Thompson
U. S. Surveyor-General for Wyoming.

41 ENT. NO. 15 NOTES
PAT. NO. 27525 3/25/94
C. B. NO. 27 P

(9)

Indexed

534

46

EXTERIOR LINES.

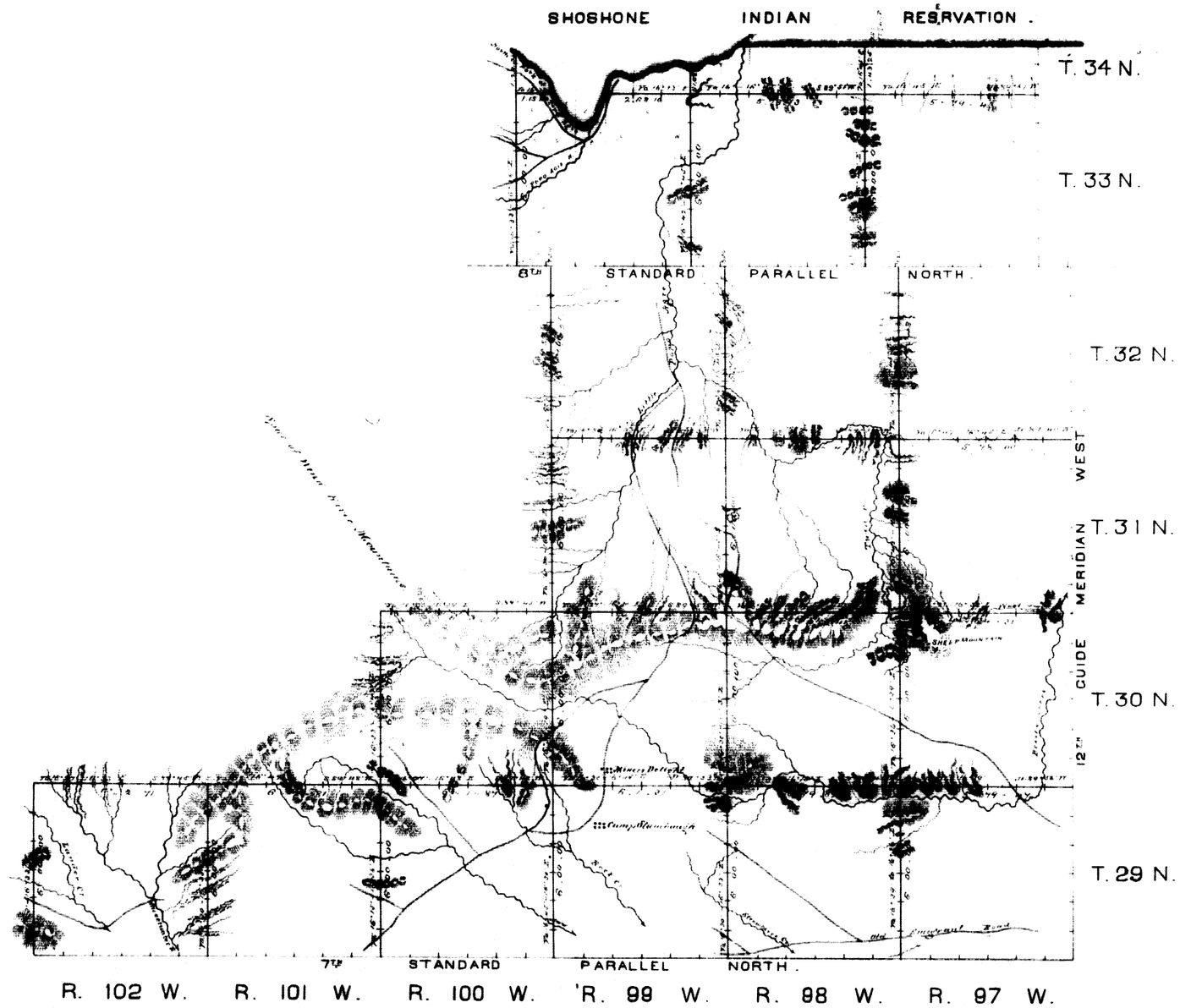

Survey Designated	By Whom Surveyed	Date of Contract	Amount of Surveys M Chs Lks	When Surveyed
Township lines	William B. Yerby	April 2nd 1877	210 . 53 . 24	June–Augt. 1877
Connections	. . .	. . .	. 60 . 91	. . .

I hereby Certify that the above Diagram of the Exterior lines of Townships 29, 30, 31, 32, 33 and 34 North, Ranges 97, 98 and 99 West, Townships 29 and 30 North, Range 100 West, and Townships 29 North, Ranges 101 and 102 all West of the 6th Principal Meridian, in Wyoming Territory, is strictly conformable to the field notes of the Survey thereof on file in this Office, which have been examined and approved.

Surveyor General's Office.
Cheyenne Wyo. Sept. 25th 1877.

Edw. C. David
"Surv. Genl."