(19)

ACCESSION NO. 1845

TOWNSHIP No. 31 NORTH. RANGE No. 93 WEST of the 6th Principal MERIDIAN.

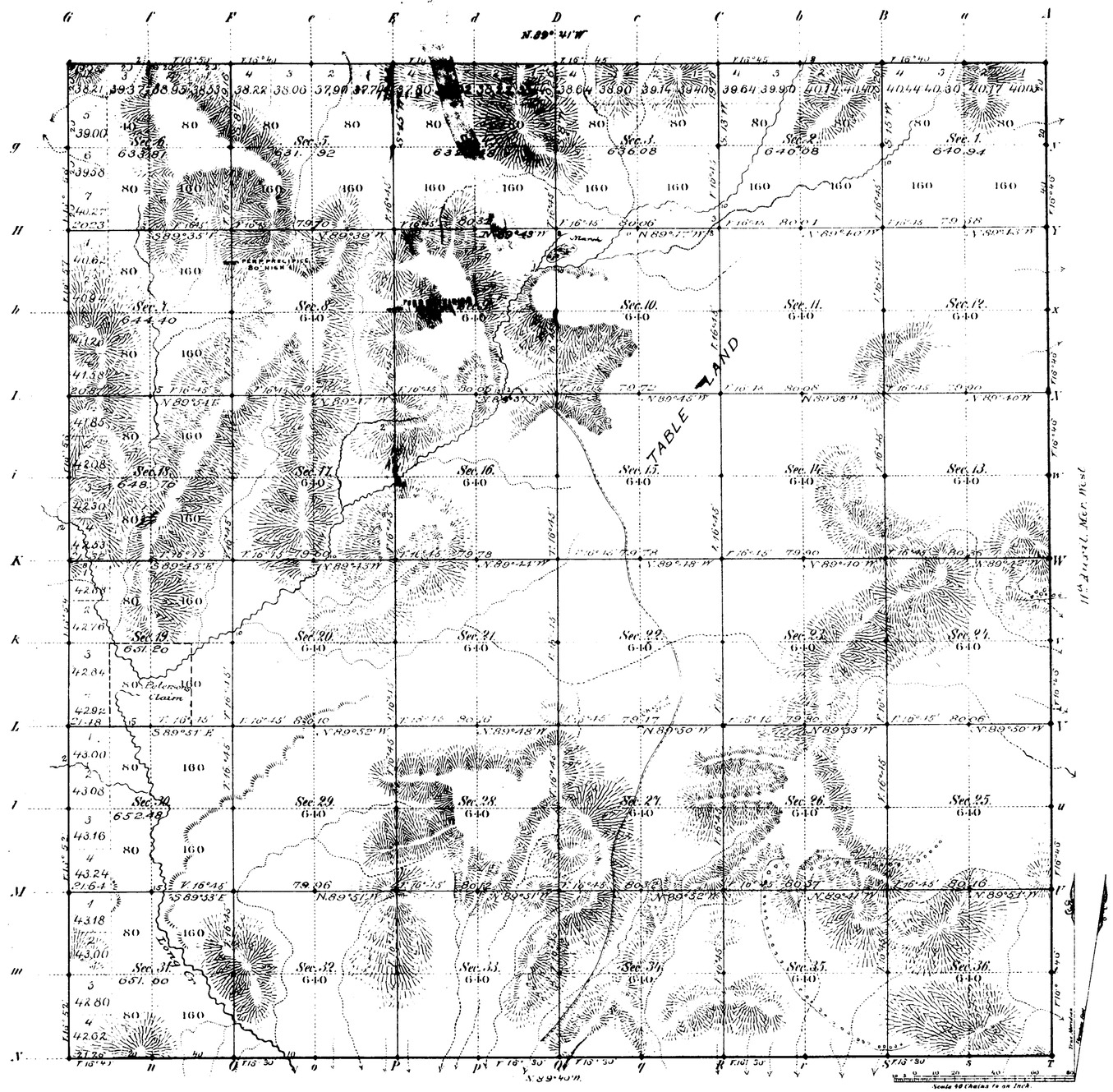

Total number of Acres. 23063.75

Surveys Designated	By Whom Surveyed	Date of Contract	Amount of Surveys Mls	Chs	Lks	When Surveyed	Magnetic Declination
S.W. & N. Township lines	Wilbur C. Sampson	May 24, 1882	18	00	32	Aug. 19-21, 1882	16°42' E. & S.
Subdivisions	"	"	60	1	99	Sept. 19-25, 1882	16°45'
Connections							
11th Aux. M.W.	Wilbur C. Sampson	May 24, 1882	6	00	00	Aug. 11th 1882	

The above Map of Township No. 31 North Range No. 93 West of the Sixth Principal Meridian Wyoming Territory is strictly conformable to the field notes of the survey thereof on file in this Office, which have been examined and approved.

Surveyor General's Office,
Cheyenne Wyoming
April 2nd, 1883

Edw. C. David
Sur. Gen.l

A. Gast & Co. St. Louis M.

1344

31 - 93

(19)
Indexed

accession no 1871

11th AUXILIARY MERIDIAN WEST.

In Townships 31 & 32 North between Ranges 92 & 93 West of the Sixth Principal Meridian Wyoming Territory.

Scale 40 Chains to one inch; Magnetic Variation East.

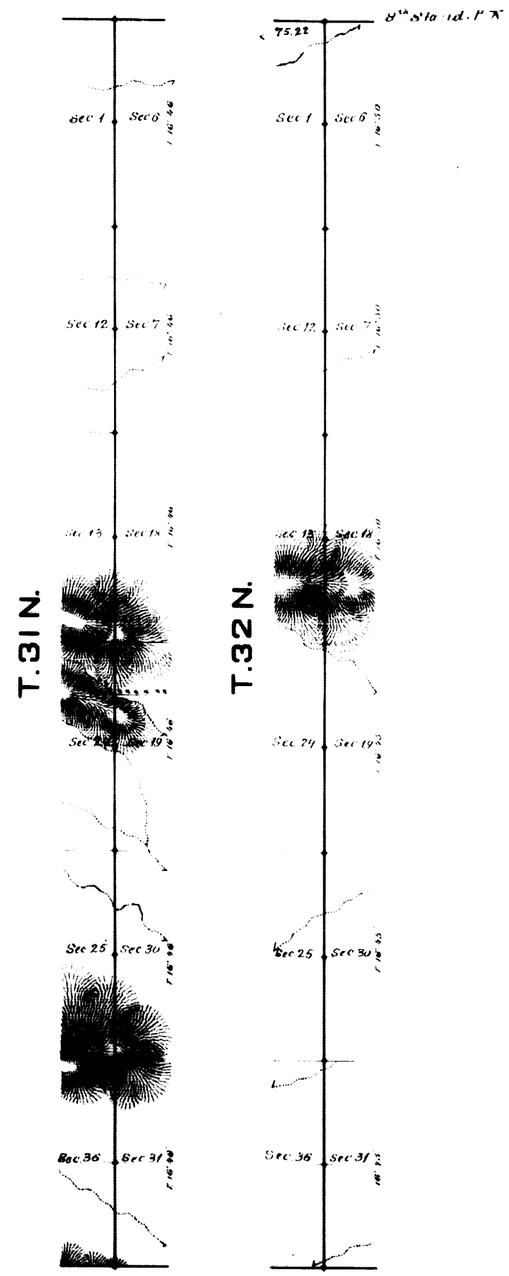

Surveys Designated.	By Whom Surveyed.	Date of Contract.	Amount of Surveys Mls.	Chs.	Lks.	When Surveyed.
11th Aux. M. W.	Wilbur C. Sampson	May 24, 1882	12	00	00	Aug. 11, 1882.
Connections	" " "	" " "		76	22	" " "

I hereby certify that the above diagram of the 11th Auxiliary Meridian West in Townships 31 & 32 North between Ranges 92 & 93 West of the Sixth Principal Meridian Wyoming Territory - is strictly conformable to the field notes of the survey thereof on file in this office which have been examined and approved.

Surveyor General's Office
Cheyenne Wyo.
..... April 22, 1881

Edw. C. David
Surveyor General.

1869

(19)

Indexed

1874

19

EXTERIOR LINES.

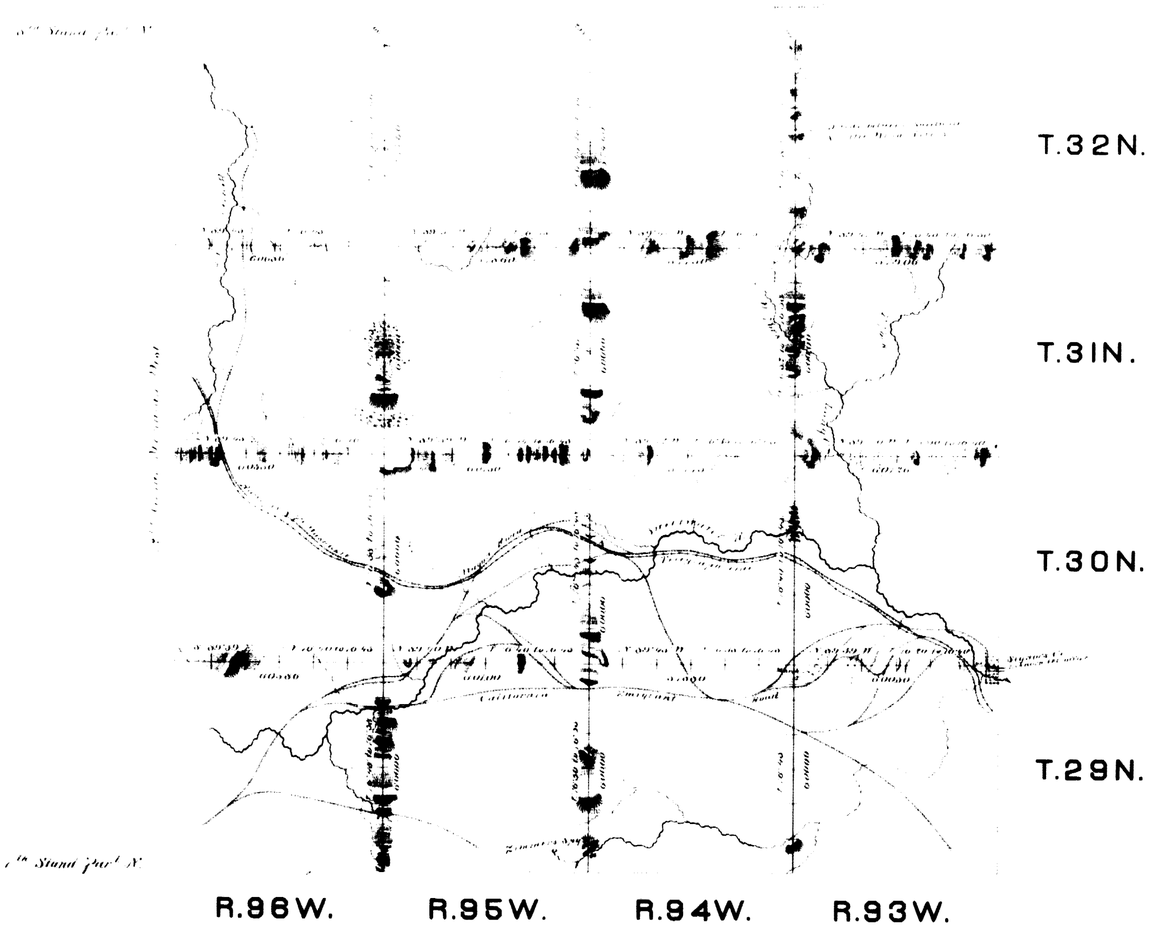

Surveys designated	Date of contract	By whom surveyed	Amt. of surveys			When surveyed
			Miles	Chs.	Lks.	
Exterior lines	May 24 1882	Wilbur C. Sampson	144	1	36	Aug 18 Sept 4 1882
Connections				3	39	

I hereby certify that the above diagram of the Exterior lines of Tps. No. 29, 30, 31 & 32 N. Rgs. 93, 94, 95 & 96, West of the 6th Principal Meridian, Wyoming Territory, is strictly conformable to the field notes of the survey thereof on file in this Office, which have been examined and approved.

Surveyor Generals Office,
Cheyenne Wyo. April 2nd, 1883

Edw. C. David
Surveyor General.

1372