ORIGINAL

Ac. 6938

# TOWNSHIP 31 NORTH, RANGE 96 WEST, OF THE SIXTH PRINCIPAL MERIDIAN, WYOMING.

## DEPENDENT RESURVEY

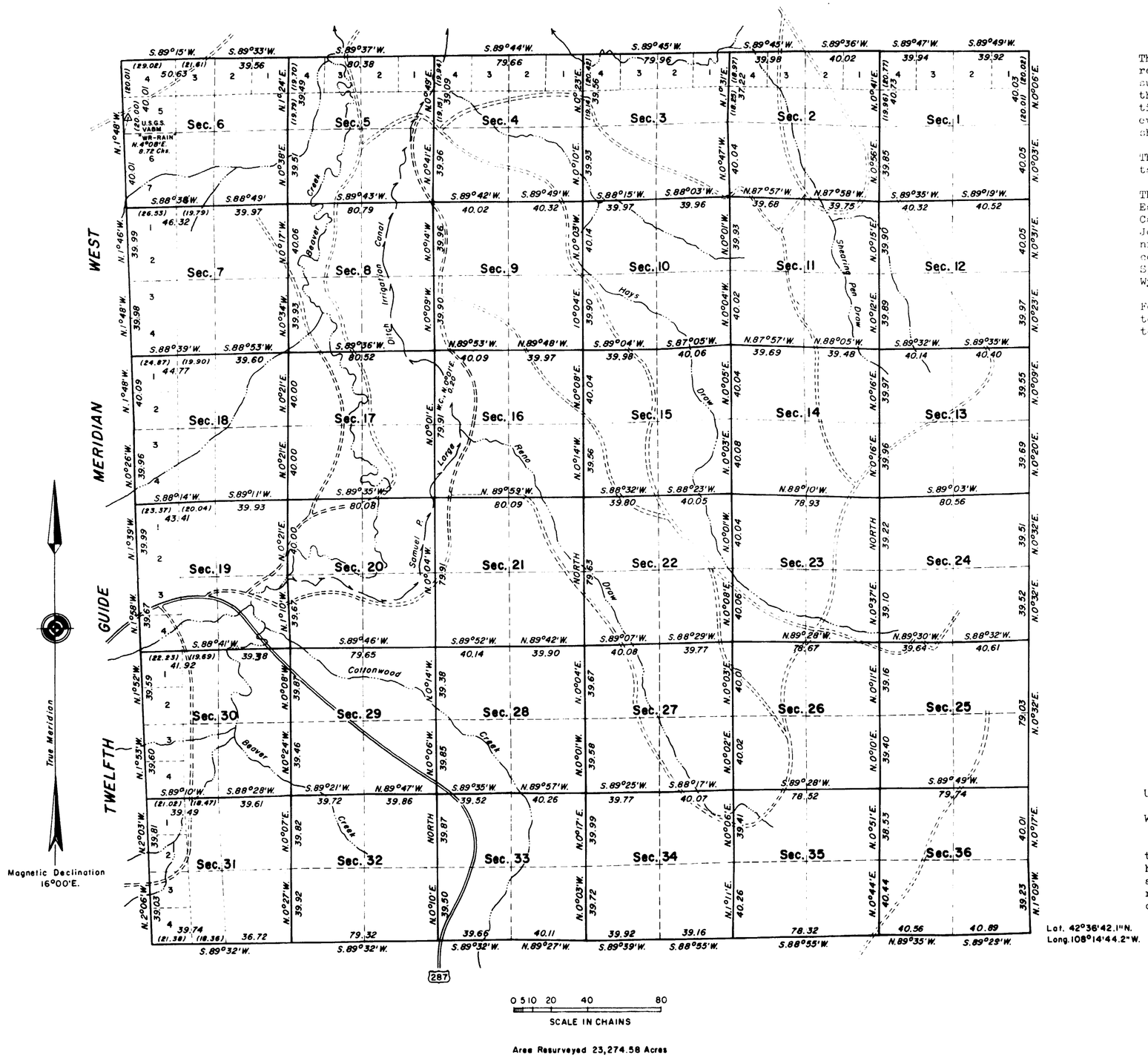


Area Resurveyed 23,274.58 Acres

Lat. 42°36'42.1"N.
Long. 108°14'44.2"W.

This plat represents a retracement and reestablishment of the exteriors and subdivisional lines designed to restore the corners in their true original locations according to the best available evidence. The lottings and areas are as shown on the plat approved April 2, 1883.

The history of previous surveys is contained in the field note record.

The resurvey was executed by Jack A. Eaves, Supervisory Cadastral Surveyor, Carl W. Enix, Agricultural Engineer, and Joe N. LaRue, Supervisory Surveying Technician, beginning October 22, 1962, and completed November 14, 1962, pursuant to Special Instructions for Group No. 283, Wyoming, dated October 4, 1962.

For more detail of the topography refer to U. S. Geological Survey quadrangle topographic map, "Yellowstone Ranch".

UNITED STATES DEPARTMENT OF THE INTERIOR
BUREAU OF LAND MANAGEMENT
Washington, D. C. October 24, 1963

This plat is strictly conformable to the approved field notes, and the survey, having been correctly executed in accordance with the requirements of law and the regulations of this Bureau, is hereby accepted.

For the Director

Chief, Division of Engineering

Filed with Land Office Jan 6, 1964

1367-A

31-[illegible]6

(19)

14

1869

# TOWNSHIP No. 31 NORTH, RANGE No. 96 WEST of the 6th Principal MERIDIAN.

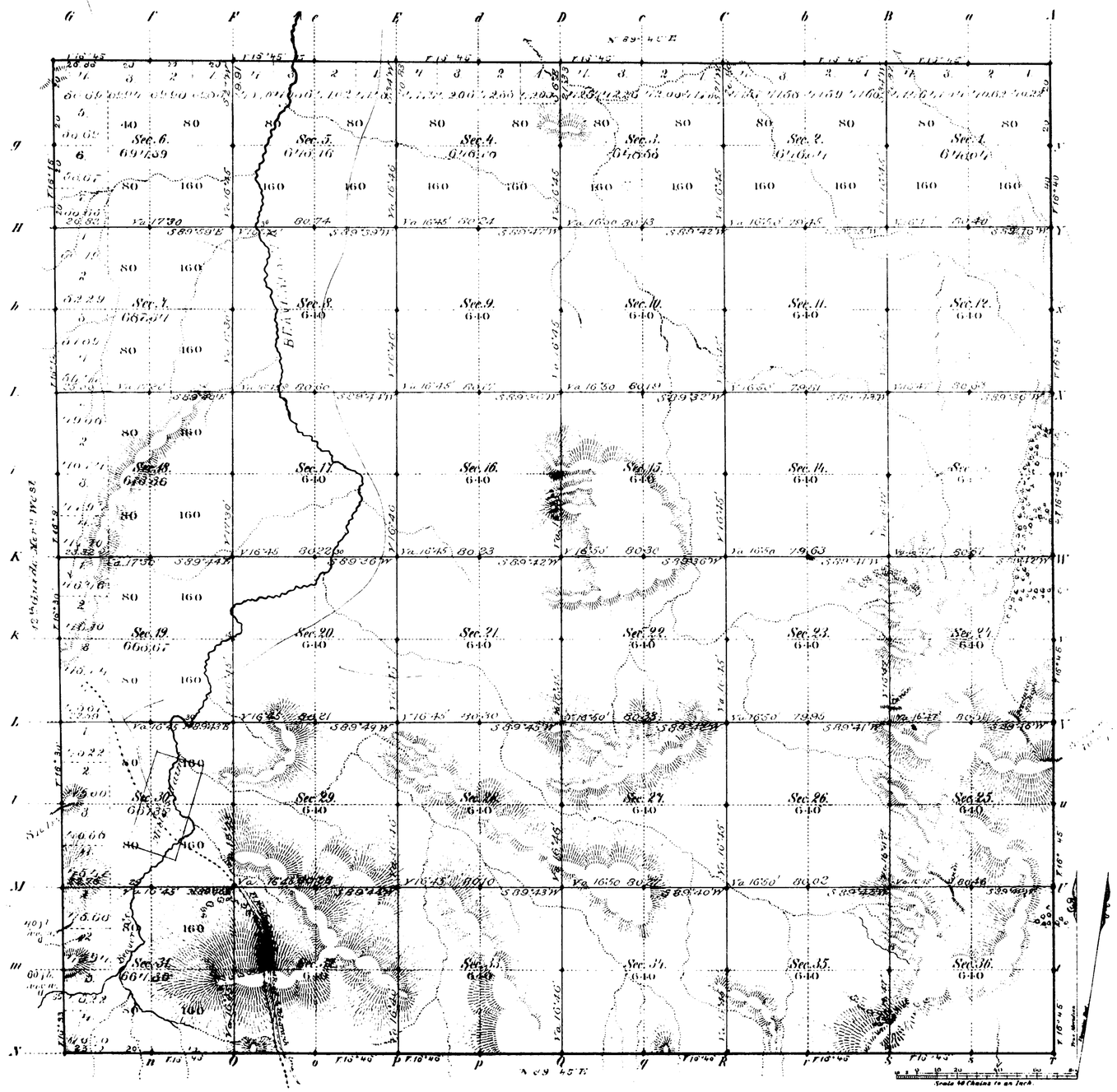


Total number of Acres. 2327.4.58

| Surveys Designated | By Whom Surveyed | Date of Contract | Amount of Surveys Mls | Chs | Lks | When Surveyed | Magnetic Declination |
|---|---|---|---|---|---|---|---|
| S.E. & N. Township lines | Wilbur C. Sampson | May 24, 1882 | 12 | 30 | 15 | Aug. 31, and Sept. 1, 4, 1882 | 16° 46' East |
| Subdivisions | " " | " " | 60 | 30 | 02 | Oct 9-15 1882 | 16° 46' " |
| Connections 12th Guide M.W. | Wm. R. Yerby | April 2nd 1877 | 6 | 00 | 00 | May 29, 1877 | |

The above Map of Township No. 31. North Range No. 96 West of the Sixth Principal Meridian Wyoming Territory is strictly conformable to the field notes of the survey thereof on file in this Office, which have been examined and approved.

Surveyor General's Office,
Cheyenne, Wyoming
April 2d, 1888

Edw. C. David
Sur. Genl.

A. Gast & Co. St. Louis Mo.

1867

31-96

# TWELFTH GUIDE MERIDIAN WEST,

*From 5th Stand.d Par.l N. to S. Bound.y of Shoshone Indian Reservation, & in Townships 21 to 34 N. inclusive, between Ranges 96 & 97 W. of the 6th Principal Meridian, Wyoming Territory.*

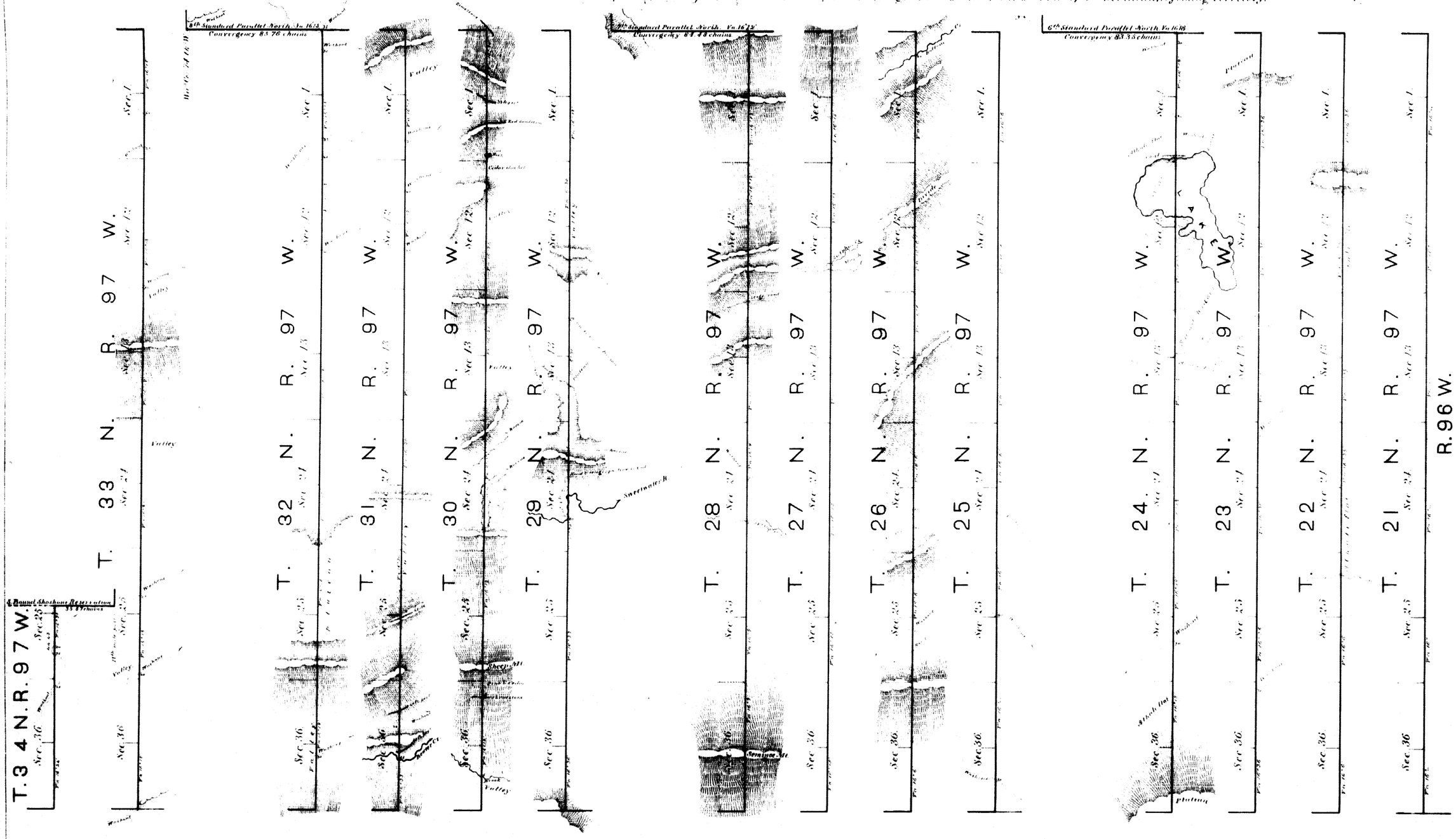


| Surveys designated | By whom surveyed | Date of contract | Amount of Surveys | When surveyed. |
|---|---|---|---|---|
| 12th Guide Mer.n W. | Wm. B. Yerby | April 2nd 1877 | 79 . 44 . 43 | May & June, 1877 |
| Convergency | . . | . . | 3 . 13 . 59 | . . . . |
| Connections. | . . | . . | 35 . 57 | . . . . |
| | | Total | 83 . 13 . 59 | |

Scale 40 chains to an inch.

Magnetic variation East.

*I hereby certify, that the above diagram, of the 12th Guide Meridian W. in T. 21 to 34 N. of th. R. 96 & 97 West of the 6th Principal Meridian, in Wyoming Territory, is strictly conformable to the original field notes of the survey thereof, on file in this office, which have been examined and approved.*

Surveyor General's Office,
Cheyenne, Wyo. July 26. 1877.

Edw. C. David
Surveyor General.

(19)

Indexed

1874

19

# EXTERIOR LINES.

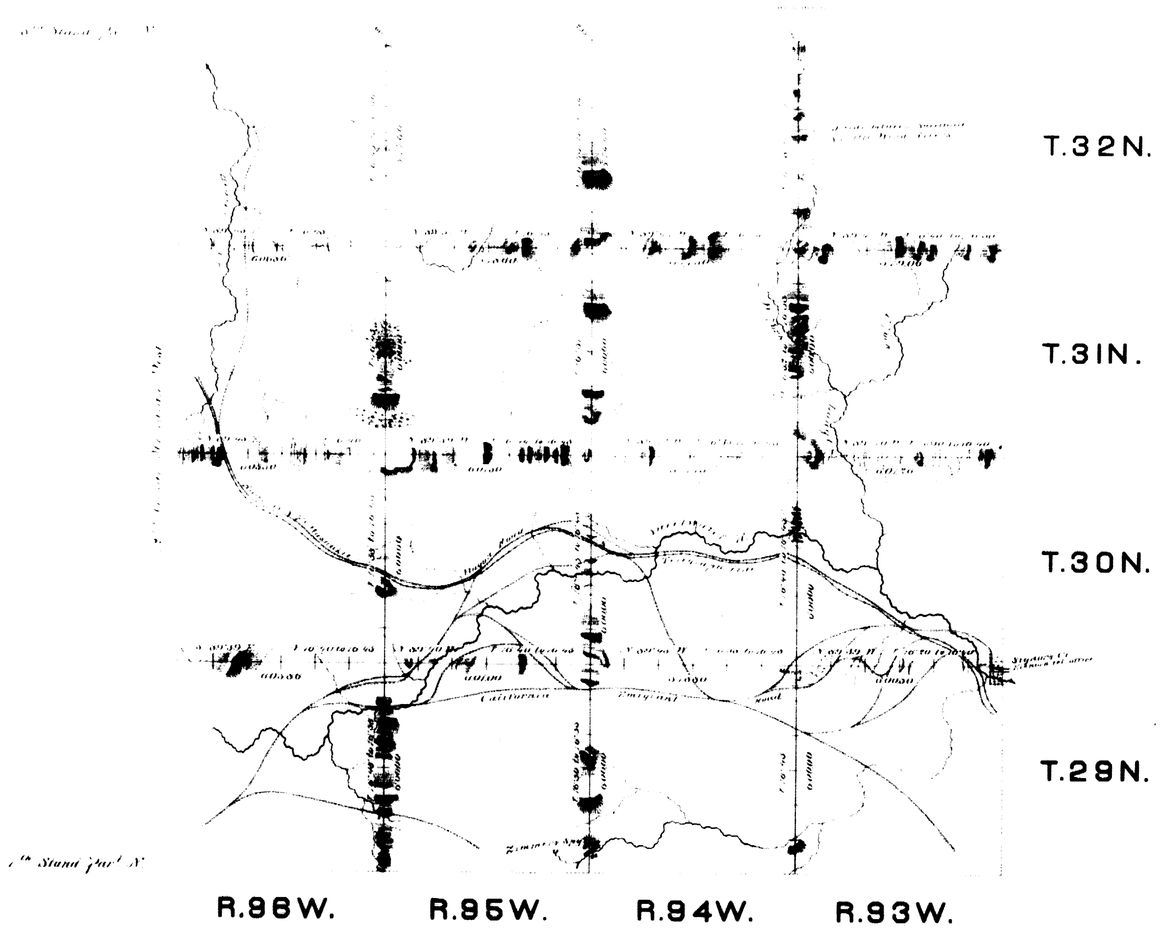


| Surveys designated | Date of contract | By whom surveyed | Amt. of surveys | | | When surveyed |
|---|---|---|---|---|---|---|
| | | | mls | chs | lks | |
| Exterior lines | May 24, 1882 | Wilbur C. Sampson | 144 | 1 | 56 | Aug. 18 Sept. 4 1882 |
| Connections | | | | 5 | 89 | |

I hereby certify that the above diagram of the Exterior lines of Tps. No. 29 30 31 & 32 N. Rgs. 93 94, 95 & 96, West of the 6th Principal Meridian, Wyoming Territory, is strictly conformable to the field notes of the survey thereof on file in this Office, which have been examined and approved.

Surveyor General's Office,
Cheyenne Wyo. April 2nd, 1883.

Edw. C. David
Surveyor General.

1372