4142

TOWNSHIP No. 32 NORTH, RANGE No. 101 WEST of the 6th Principal MERIDIAN.

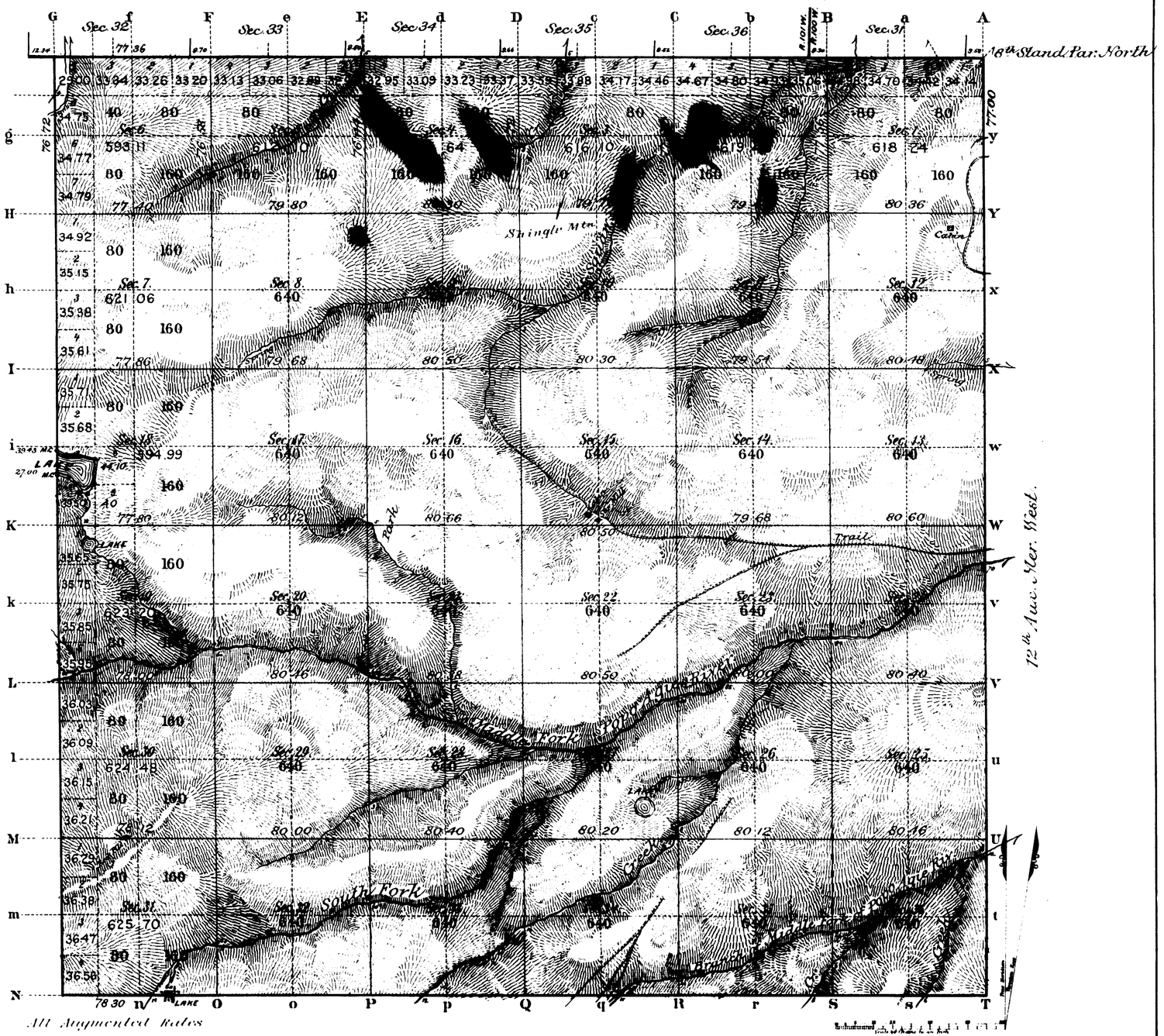

All Augmented Rates

Total number of Acres 22 761 08

Surveys Designated	By Whom Surveyed	Date of Contract	Amount of Surveys Mls	Chs	Lks	When Surveyed	Magnetic Declination
S.W. Township lines	R. M. Jones	Aug 13th 1884	11	75	02	Oct 3&4th 1884	
Subdivisions	Dan.l Curry	Sept 6th "	59	58	32	Nov 10 15th "	16°27' to 16°40' E
Connections	"	" "		47	68	" "	
8th Stand Par.	R. M. Jones	Aug. 13th "	4	67	66	Sept 26th "	
"	Wm. B. Yerby	April 2nd 1877	1	9	58	June 6th 1877	
12th Aux. Mer.	R. M. Jones	Aug. 13th 1884	5	77	00	Sept 26th 1884	
Meanders	" " "	" " "		58	20	Oct 3&4 "	

The above Map of Township No. 32 North Range No. 101 West of the Sixth Principal Meridian Wyoming Territory is strictly conformable to the field notes of the survey thereof on file in this Office which have been examined and approved

Surveyor General's Office, John H. McCormick
Chief Dep.t
Cheyenne, Wyoming
Feb. 21st 1885

A. GAST & CO. ST. LOUIS & N.Y.

2396

32-101

Indexed

Accession No. 4125

13th GUIDE MERIDIAN WEST.

In Tps 29 & 30 N. between Rs 104 & 105 W. of the 6th P.M. Wyoming Ter.
Scale 40 chs to 1 inch. Magnetic Var. E.

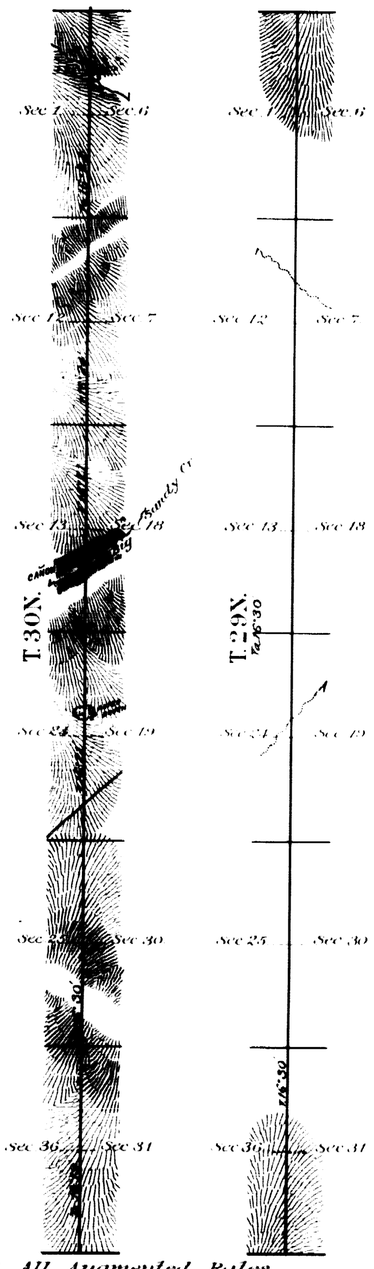

12th AUXILIARY MERIDIAN WEST.

In Tps 30 31 & 32 N. between Rs 100 & 101 W. of the 6th P.M. Wyoming Territory.
Scale 40 chs to 1 inch. Magnetic Var. E.

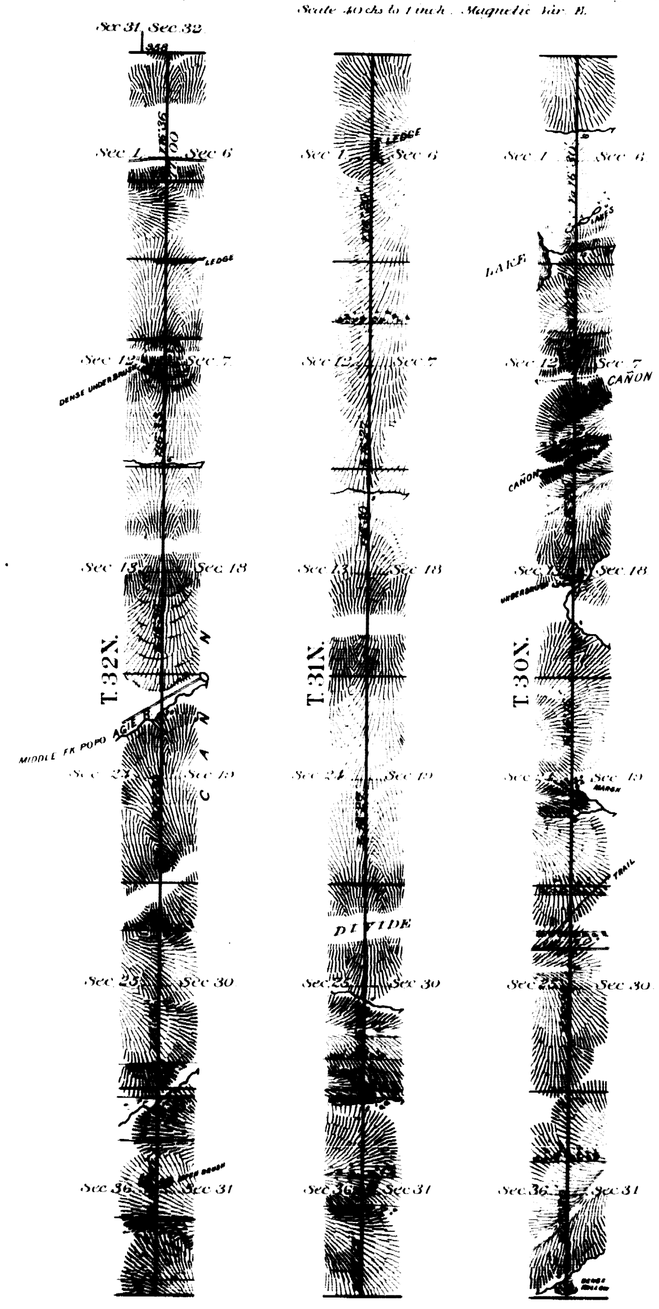

12th Aux. Mer. W. All Augmented Rates.
13th Guide M. W. { 4 Mls 58 Chs Regular Rates
7 " 42 " Augmented Rates

Surveys Designated	By Whom Surveyed	Date of Contract	Amount of Surveys mls	chs	lks	When Surveyed
12th Aux. Mer. W.	R. M. Jones	Aug 13th 1884	17	77	0	Sep. 24–26, 1884
Connections	" " "	" " "		9	58	" " "
13th Guide M. W.	" " "	" " "	12	0	0	Oct. 13 & 14, 1884

I hereby certify that the above diagrams of the 12th Auxiliary Meridian West in Tps 30 31 & 32 N. between Rs 100 & 101 West and the 13th Guide Meridian West in Tps 29 & 30 North, between Ranges 104 & 105 West of the 6th Principal Meridian Wyoming Territory are strictly conformable to the field notes of the surveys thereof on file in this office which have been examined and approved.
Surveyor General's Office
Cheyenne Wyoming February 25th 1885

John H. McCormick
Surveyor General.

2380

29

Indexed

50

126

EXTERIOR LINES.

Scale 3 miles to 1 inch. Magnetic Var. East.

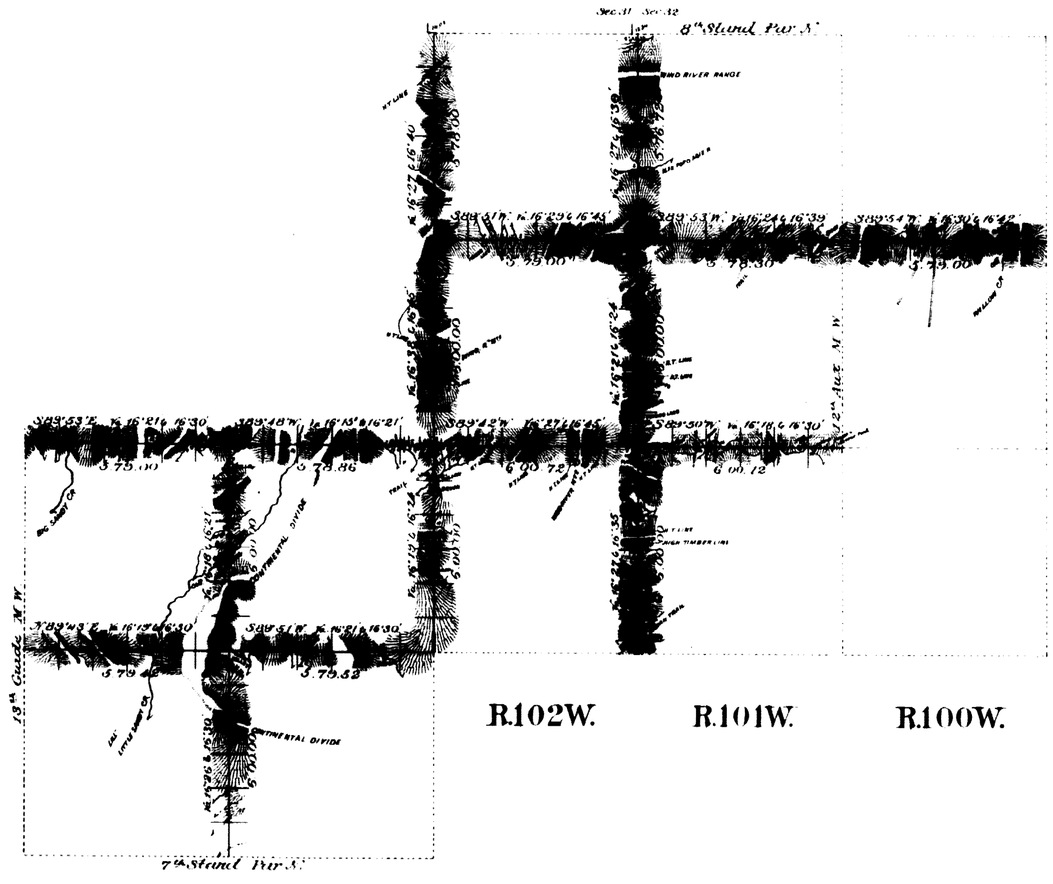

T. 32N.

T. 31N.

T. 30N.

T. 29N.

R.102W. R.101W. R.100W.

R.104W. R.103W.

Regular Rates 2nd 01st 32nd
Augmented Rates 99 67 14

Surveys Designated	By Whom Surveyed	Date of Contract	Amount of Surveys		When Surveyed
Township lines	R.M.Jones	Aug 13th 1884	101	68 / 66	Sep 29 Oct 23, 1884
Connections	. . .	. . .		26 42	. . .

2381

I hereby certify that the above diagram of the Exterior lines of Townships 30, 31 & 32 North, Ranges 101 & 102 West and Townships 29 & 30 North Ranges 103 & 104 West of the 6th Principal Meridian Wyoming Territory is strictly conformable to the field notes of the survey thereof on file in this office which have been examined and approved.

Surveyor General's Office
Cheyenne Wyoming Feb'y 25th 1885

John A. McDermott
Surveyor General