7849 **Click Here for Field Notes**

ORIGINAL

TOWNSHIP 32 NORTH, RANGE 91 WEST, OF THE SIXTH PRINCIPAL MERIDIAN, WYOMING.

DEPENDENT RESURVEY



A history of surveys is contained in the field notes.

This plat, in two sheets, represents the dependent resurvey of a portion of the Eighth Standard Parallel North, through R. 91 W., the south, east and west boundaries, and the subdivisional lines designed to restore the corners in their true original locations according to the best available evidence, T. 32 N., R. 91 W., Sixth Principal Meridian, Wyoming.

Except as indicated hereon, the lottings and areas are as shown on the plat approved April 11, 1883.

Survey executed by James D. Claflin, Cadastral Surveyor, beginning May 8, 1984, and completed August 27, 1984, pursuant to Special Instructions dated April 16, 1984, for Group No. 458, Wyoming.

Lat. 42°41'43.5"N.
Long. 107°39'36.8"W.
NAD 27

UNITED STATES DEPARTMENT OF THE INTERIOR
BUREAU OF LAND MANAGEMENT

Cheyenne, Wyoming November 8, 1988

This plat is strictly conformable to the approved field notes, and the survey, having been correctly executed in accordance with the requirements of law and the regulations of this Bureau, is hereby accepted.

For the Director

Richard L. Oakes

Chief Cadastral Surveyor for Wyoming

W.H.B.

1398 A

7850

ORIGINAL

TOWNSHIP 32 NORTH, RANGE 91 WEST, OF THE SIXTH PRINCIPAL MERIDIAN, WYOMING.

DEPENDENT RESURVEY

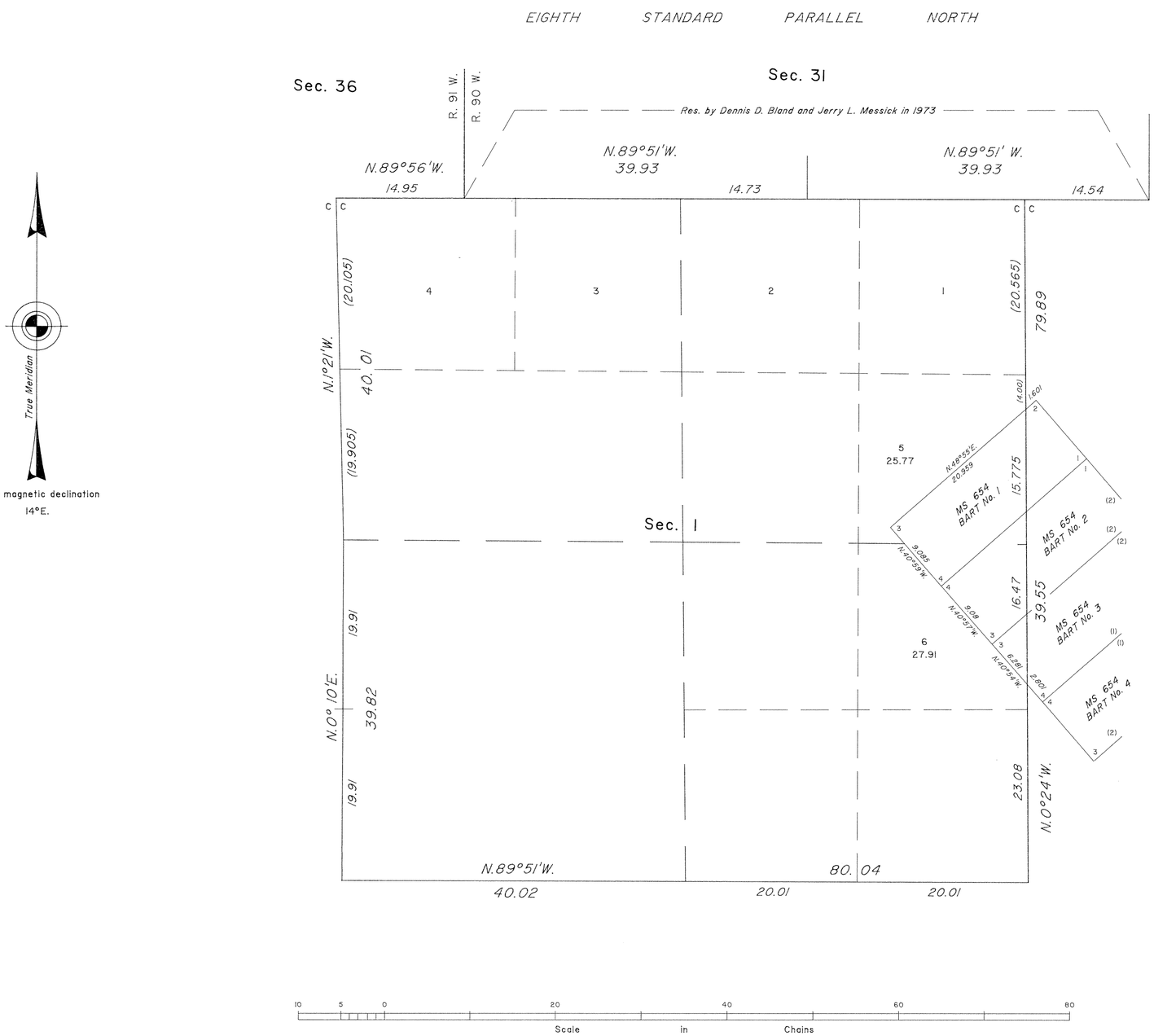

Reference should be made to Sheet No. 1 for survey information.

UNITED STATES DEPARTMENT OF THE INTERIOR
BUREAU OF LAND MANAGEMENT

Cheyenne, Wyoming November 8, 1988

This plat is strictly conformable to the approved field notes, and the survey, having been correctly executed in accordance with the requirements of law and the regulations of this Bureau, is hereby accepted.

For the Director

Richard L. Parker

Chief Cadastral Surveyor for Wyoming

W.H.B.

1398 B

(19)

1902

49

TOWNSHIP No. 32 NORTH. RANGE No. 91 WEST of the 6th Principal MERIDIAN.

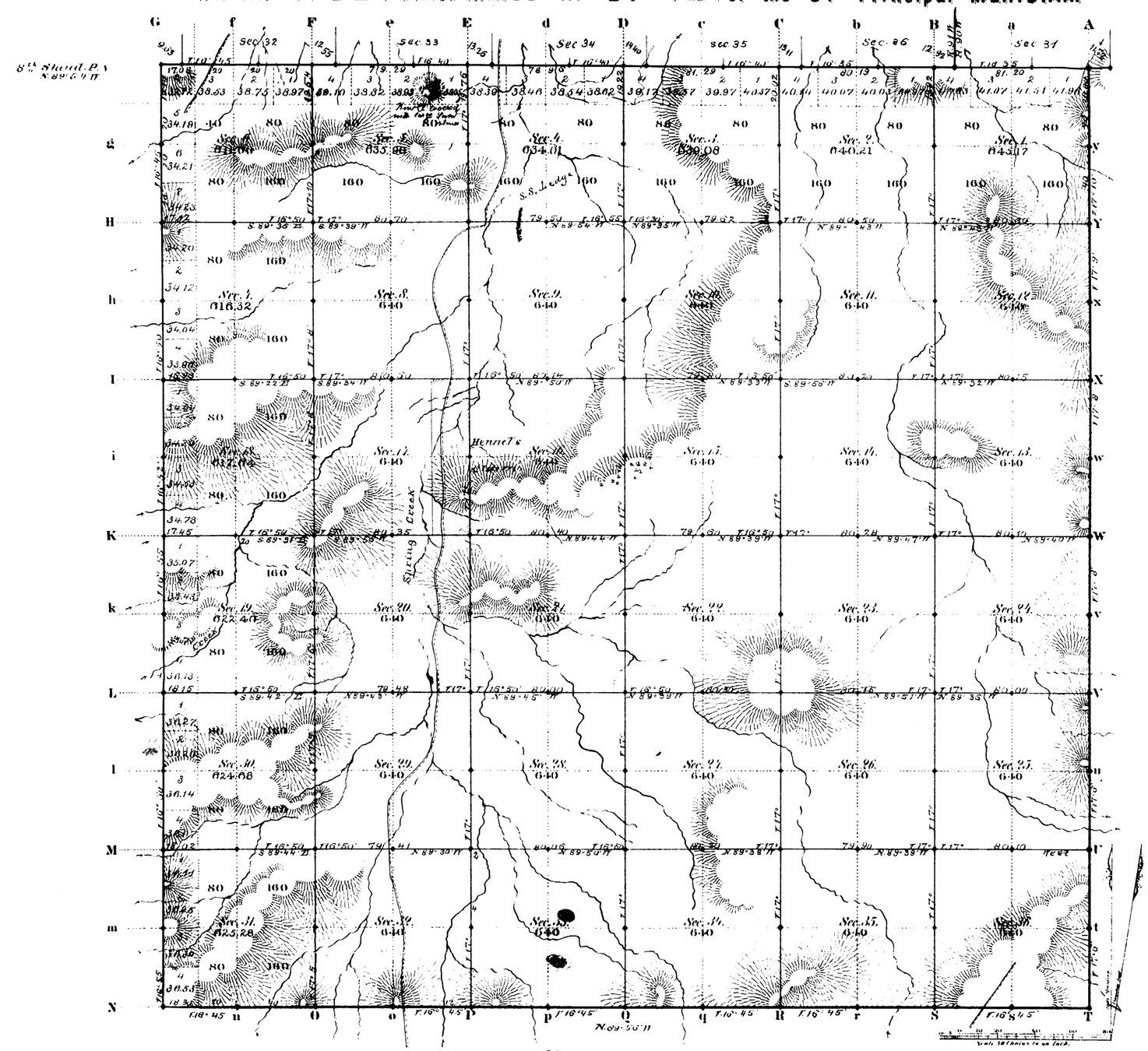

Total number of Acres. 22912.29

Surveys Designated	By Whom Surveyed	Date of Contract	Amount of Surveys Mls.	Chs.	Lks.	When Surveyed	Magnetic Declination
E.S.&W. Township lines	Julius L. Project	July 11, 1882	17	78	20	Sept. 12, 13, 15, 1882	16°53' East
Subdivisions	" " "	" " "	59	68	30	Oct. 24-30, 1882	16°55 " "
Connections	" " "	" " "		66	24	" " "	
8th Stand. P.V.	" " "	" " "	5	77	91	Sept. 5, 1882	

The above Map of Township No. 32 North Range No. 91 West of the Sixth Principal Meridian Wyoming Territory is strictly conformable to the field notes of the survey thereof on file in this Office, which have been examined and approved.

Surveyor General's Office.
Cheyenne Wyoming
April 11. 1883

Edw. C. David
Sur. Gen.l

A. Gast & Co. St. Louis Mo.

1398

32 - 91

NOTE.
Reference will be made to the field notes for the numerous drill holes not shown hereon.

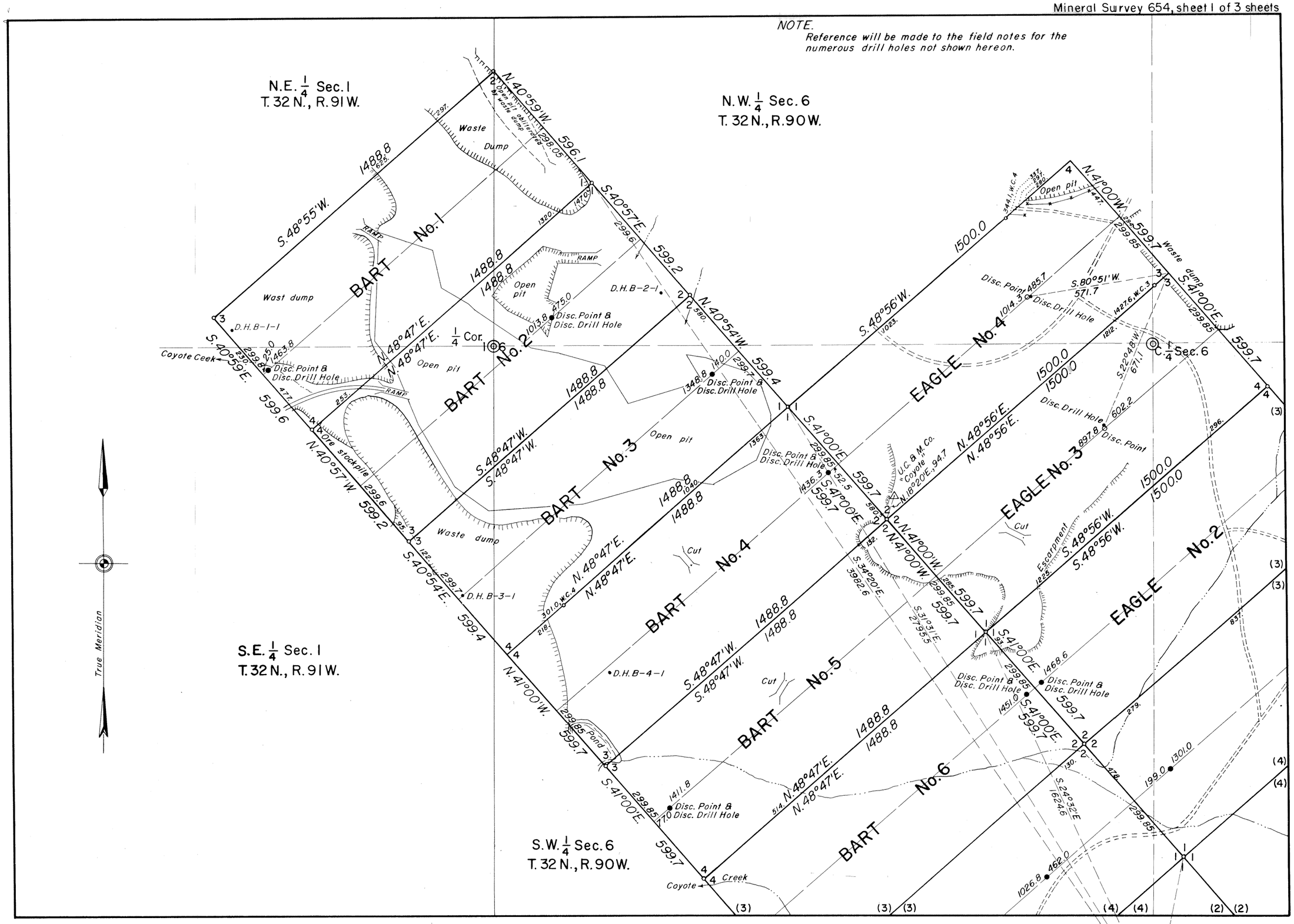

654-1

54-1

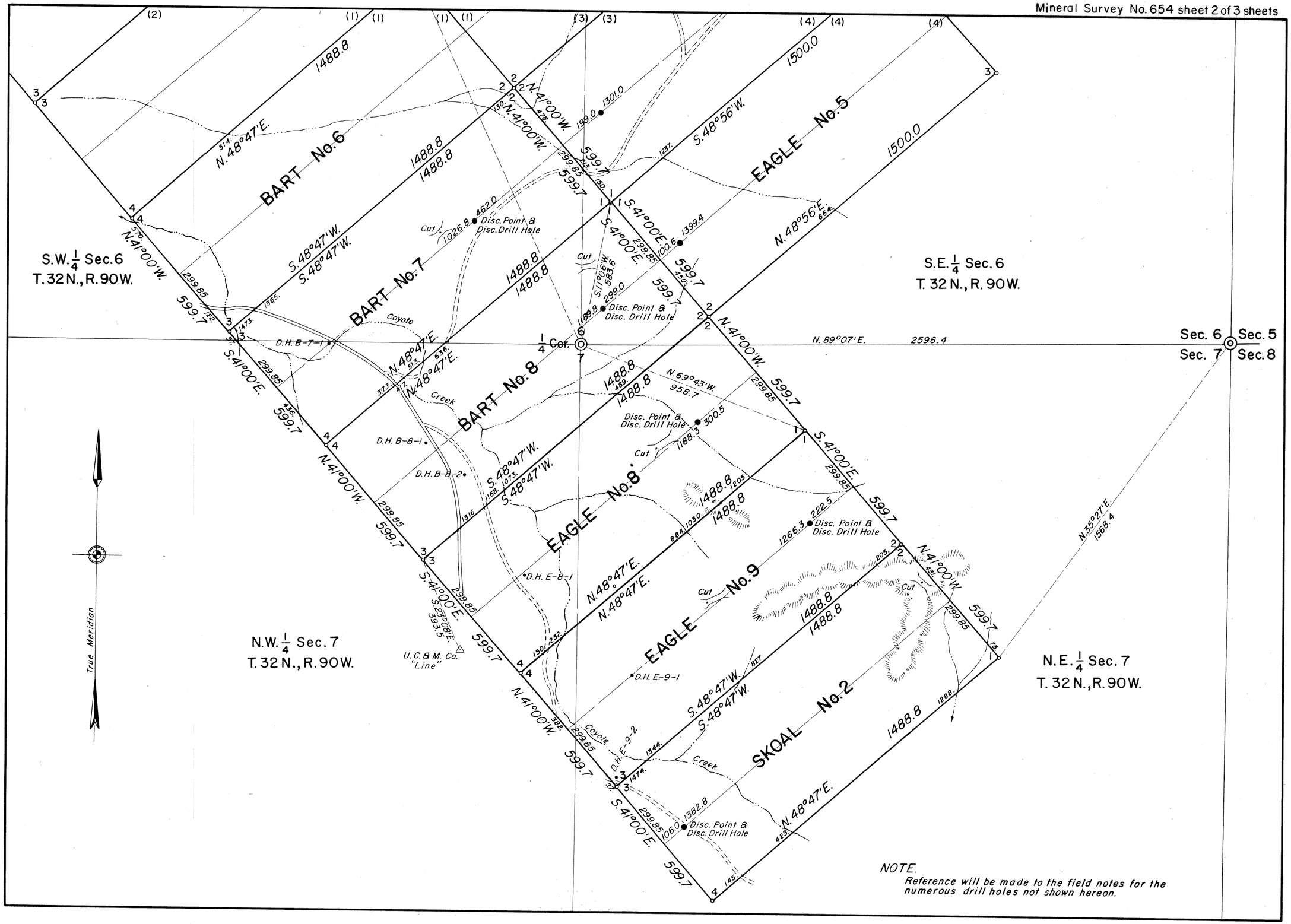
BART No. 6
BART No. 7
BART No. 8
EAGLE No. 5
EAGLE No. 8
EAGLE No. 9
EAGLE
SKOAL No. 2
S.W. 1/4 Sec. 6
T. 32 N., R. 90 W.
S.E. 1/4 Sec. 6
T. 32 N., R. 90 W.
N.W. 1/4 Sec. 7
T. 32 N., R. 90 W.
N.E. 1/4 Sec. 7
T. 32 N., R. 90 W.
Sec. 6
Sec. 5
Sec. 7
Sec. 8
1/4 Cor.
N. 89°07' E.
2596.4
True Meridian
Disc. Point & Disc. Drill Hole
U.C.B.M. Co. "Line"
Coyote Creek
NOTE.
Reference will be made to the field notes for the numerous drill holes not shown hereon.

654-2

654-2

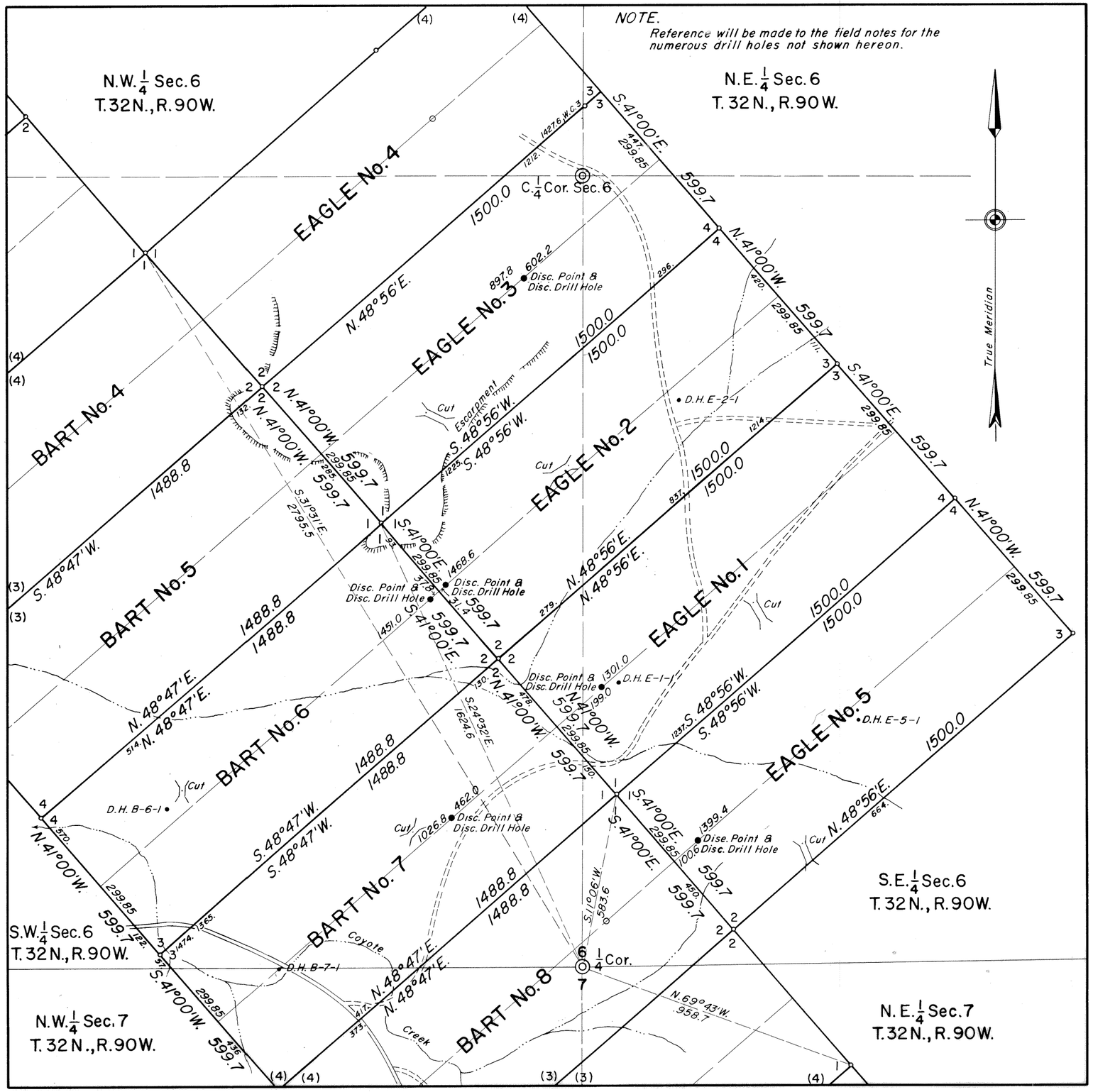

MINERAL SURVEY No. 654 WYOMING

CLAIM OF

UTAH CONSTRUCTION AND MINING CO.

KNOWN AS THE

BART No's. 1, 2, 3, 4, 5, 6, 7 and 8,
EAGLE No's. 1, 2, 3, 4, 5, 8 and 9,
and SKOAL No. 2 Lodes

SITUATE IN

Sec. 6 and 7 T. 32 N., R. 90 W.,
and
Sec. 1 T. 32 N., R. 91 W., 6th. P.M.
FREMONT COUNTY

0 50 100 200 300 400 500 600
FEET

Magnetic Declination, 15°15' E.

Surveyed April 19, 1963 to July 29, 1963
By John V. Meldrum, Mineral Surveyor

UNITED STATES DEARTMENT OF THE INTERIOR
BUREAU OF LAND MANAGEMENT

Cheyenne, Wyoming. *March 2, 1964*

I hereby certify that this plat of Mineral Survey No. 654, Wyoming, is strictly conformable to the field notes of said survey which have been examined and approved.

Dale H. Long

Chief, Division of Engineering.

654-3

654-3

(19)
Indexes

1910

52

EXTERIOR LINES.

SCALE 3 MILES TO 1 IN MAG. VAR EAST -



Surveys designated	By whom surveyed	Date of contract	Amt. of surveys Mis.	Chs.	Lks.	When surveyed
Exterior lines	John L. Propst	July 11, 1882	59	72	50	Sept. 8 15, 1882
Connections	.	.		34	35	.

I hereby certify that the above diagram of the Exterior lines of Tps No. 31 & 32 N. Rgs. 89, 90, 91 & 92 West of the 6th Principal Meridian, Wyoming Territory, is strictly conformable to the field notes of the survey thereof on file in this Office, which have been examined and approved.

Surveyor General's Office
Cheyenne Wyo. April 4th 1883

Edw. C. David
Surveyor General

1895