(19)

50

1883

TOWNSHIP No. 32 NORTH. RANGE No. 92 WEST of the 6th Principal MERIDIAN.

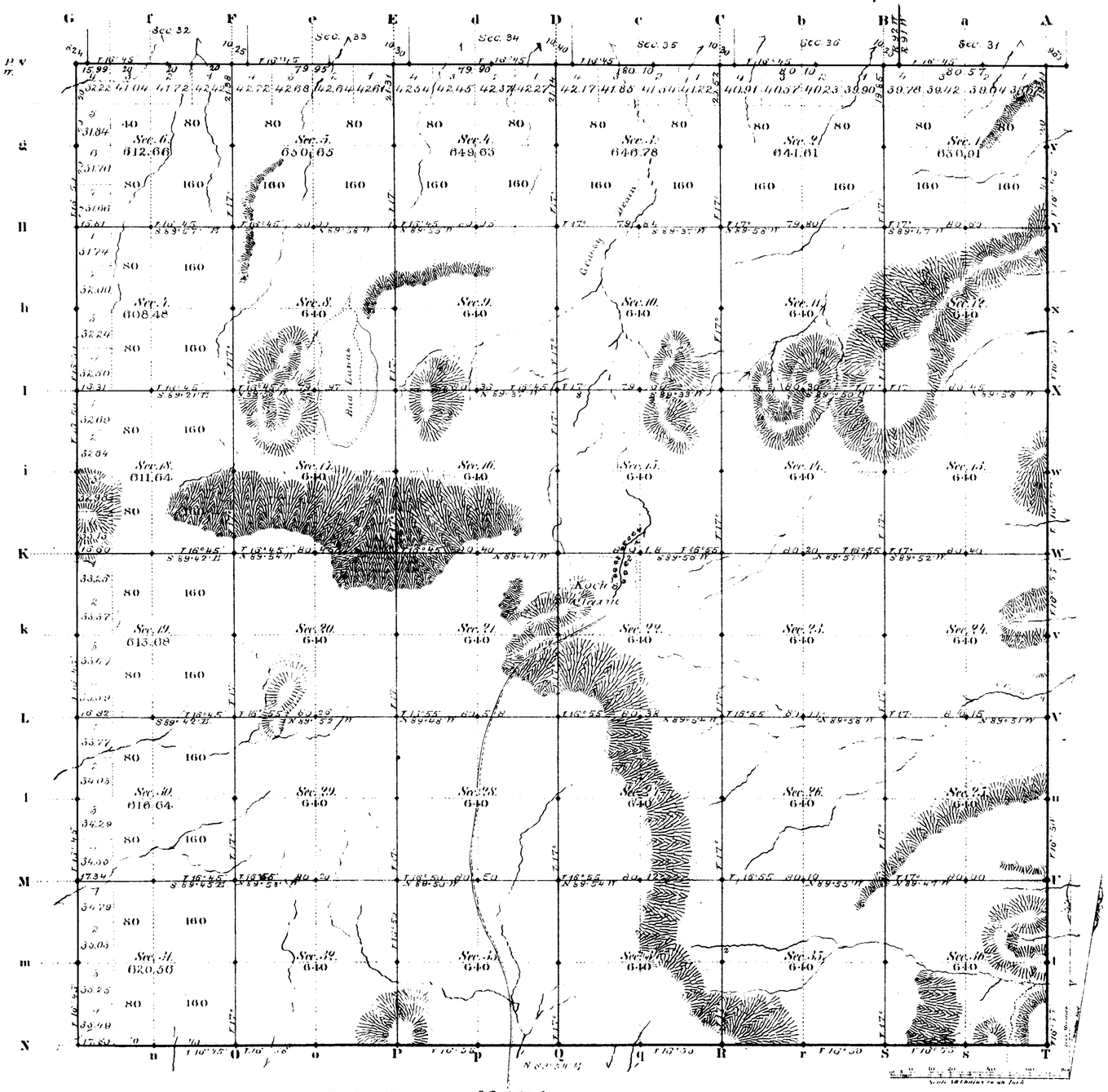

Total number of Acres 22909.24

Surveys Designated	By Whom Surveyed	Date of Contract	Amount of Surveys Mi.	Ch.	Lk.	When Surveyed	Magnetic Declination
S. & T. Township lines	Jacob L. Propst	July 11, 1882	4	76	00	Sept. 14, 15, 1882	16° 50' East
Subdivisions	" " "	" "	59	71	97	Oct. 31 Nov. 5, 1882	16° 51' "
Connections	" " "	" "		51	45	" "	
8th Stand. P. V.	" " "	" "	5	76	61	Sept. 5, 1882	
11th Paral. M. D.	Wilbur C. Sawyer	May 24, 1882	6	33	77	Aug. 11, 1882	

The above Map of Township No. 32 North Range No. 92 West of the Sixth Principal Meridian Wyoming Territory is strictly conformable to the field notes of the survey thereof on file in this Office, which have been examined and approved.

Surveyor General's Office,
Cheyenne Wyoming
April 11th 1883

Edw. C. David
Pub. Genl.

A. Gast & Co. St. Louis Mo.

1381

32-92

(19)
Indexed

accession no 1871

11th AUXILIARY MERIDIAN WEST.

In Townships 31 & 32 North between Ranges 92 & 93 West of the Sixth Principal Meridian Wyoming Territory.

Scale 40 Chains to one inch: Magnetic Variation East.

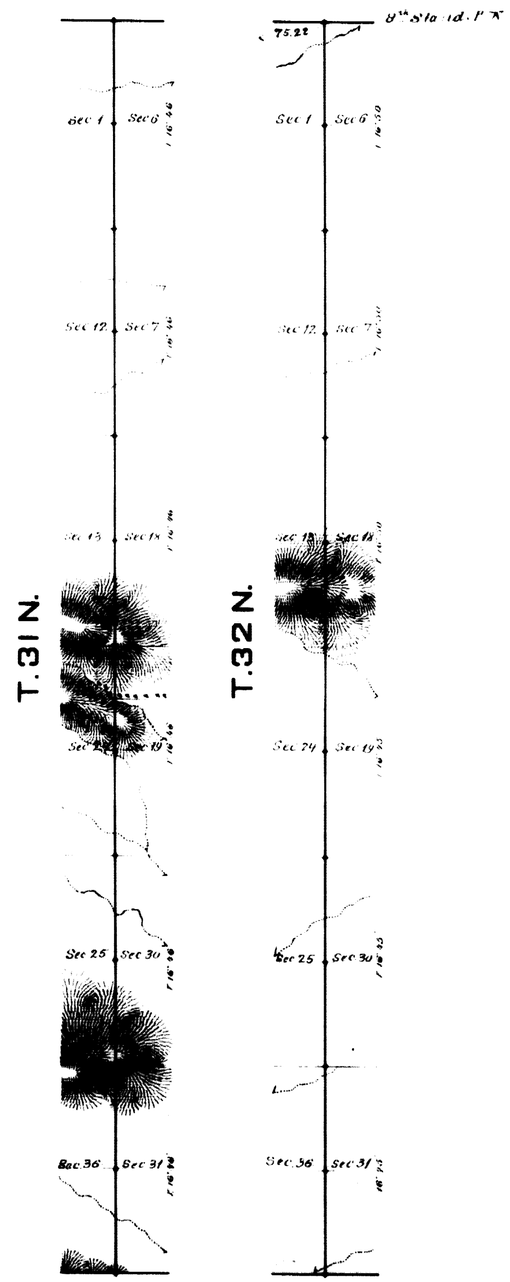

Surveys Designated	By Whom Surveyed	Date of Contract	Amount of Surveys Mls.	Chs.	Lks.	When Surveyed
11th Aux. M. W.	Wilbur C. Sampson	May 24, 1882	12	00	00	Aug. 11, 1882
Connections	" " "	" " "		26	22	" " "

I hereby certify that the above diagram of the 11th Auxiliary Meridian West in Townships 31 & 32 North between Ranges 92 & 93 West of the Sixth Principal Meridian Wyoming Territory - is strictly conformable to the field notes of the survey thereof on file in this office which have been examined and approved.

Surveyor General's Office
Cheyenne Wyo.
April 22, 1881

Edw. C. David
Surveyor General.

1869

(19)
Index 8

1910

52

EXTERIOR LINES.

SCALE 3 MILES TO 1 IN MAG. VAR EAST -



Surveys designated	By whom surveyed	Date of contract	Amt. of surveys			When surveyed
			Mis	Chs	Lks	
Exterior lines	John L. Propst	July 11, 1882	59	72	30	Sept. 8 15, 1882
Connections				34	33	

I hereby certify that the above diagram of the Exterior lines of Tps No. 31 & 32 N. Rgs. 89, 90, 91 & 92 West of the 6th Principal Meridian, Wyoming Territory, is strictly conformable to the field notes of the survey thereof on file in this Office, which have been examined and approved.

Surveyor General's Office
Cheyenne Wyo. April 4th 1883

Edw. C. David
Surveyor General