7846

Click Here for Field Notes

ORIGINAL

TOWNSHIP 32 NORTH, RANGE 93 WEST, OF THE SIXTH PRINCIPAL MERIDIAN, WYOMING.

DEPENDENT RESURVEY



A history of surveys is contained in the field notes.

This plat represents the dependent resurvey of a portion of the Eighth Standard Parallel North, through Rs. 92 and 93 W., the Eleventh Auxiliary Meridian West, through T. 32 N., between Rs. 92 and 93 W., the south and west boundaries and the subdivisional lines designed to restore the corners in their true original locations according to the best available evidence, T. 32 N., R. 93 W., Sixth Principal Meridian, Wyoming.

Except as indicated hereon, the lottings and areas are as shown on the plat approved April 11, 1883.

Survey executed by William H. Herbst, Supervisory Cadastral Surveyor and James D. Claflin, Cadastral Surveyor, beginning September 26, 1983, and completed October 11, 1984, pursuant to Special Instructions dated May 20, 1983, for Group No. 450, Wyoming.

UNITED STATES DEPARTMENT OF THE INTERIOR
BUREAU OF LAND MANAGEMENT

Cheyenne, Wyoming — September 8, 1988

This plat is strictly conformable to the approved field notes, and the survey, having been correctly executed in accordance with the requirements of law and the regulations of this Bureau, is hereby accepted.

For the Director

Richard L. Oakes

Chief Cadastral Surveyor for Wyoming

Lat. 42°41'44.5"N.
Long. 107°53'37.8"W.
NAD 27

W.H.B.

1346 A

1847

TOWNSHIP No. 32 NORTH. RANGE No. 93 WEST of the 6th Principal MERIDIAN.

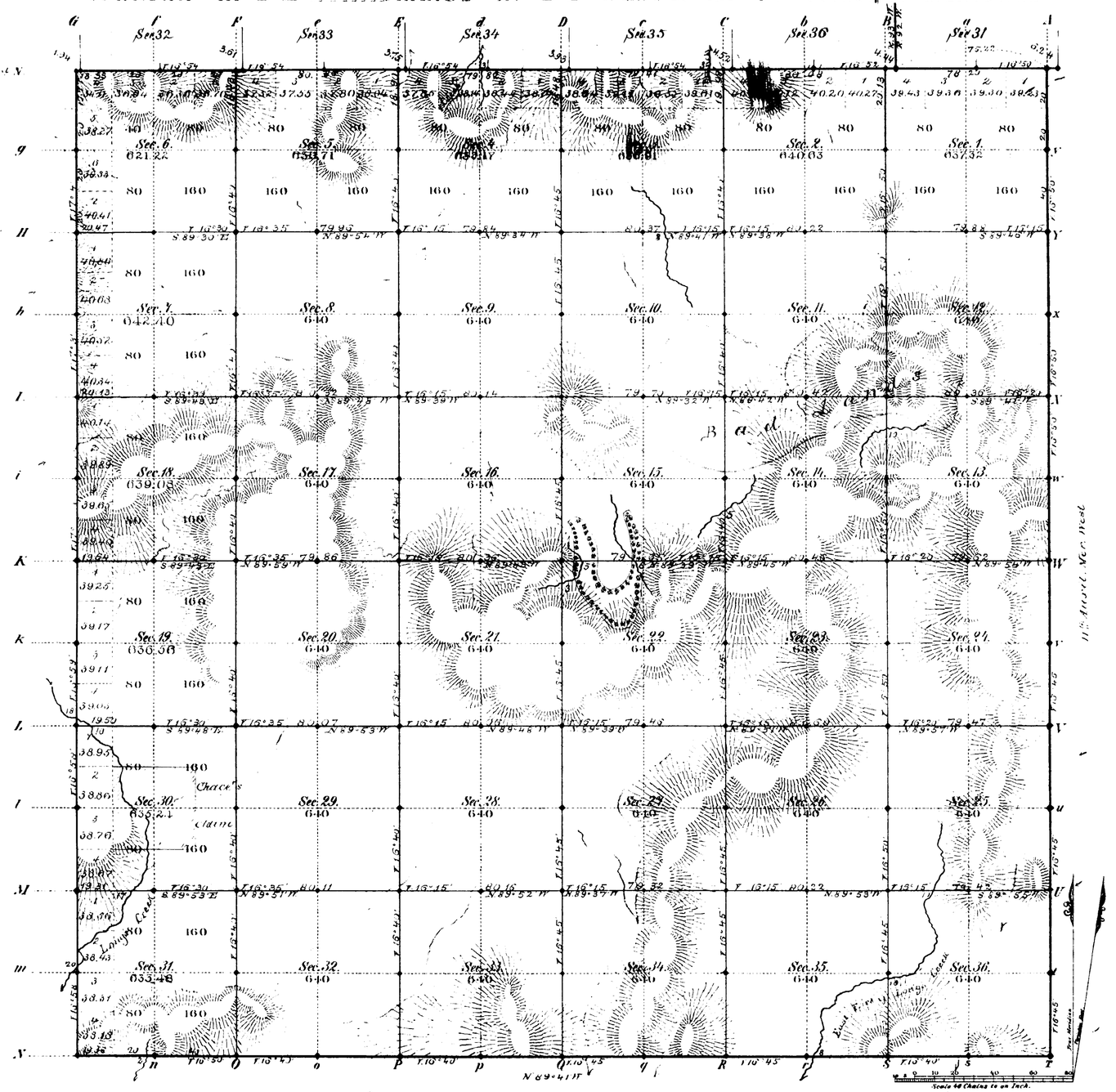

Total number of Acres. 22986.72

Surveys Designated	By Whom Surveyed	Date of Contract	Amount of Surveys Mls	Chs	Lks	When Surveyed	Magnetic Declination
S & W Township lines	Wilbur C. Sampson	May 24, 1882	11	76	83	August 21, 1882	15° 50' East
Subdivisions	John L. Propst	July 11, 1882	59	76	92	Nov 14 - 20, 1882	16° 35' " "
Connections	" " "	" " "		20	25	" " "	
11th Auxil M W	Wilbur C. Sampson	May 24, 1882	5	00	00	Aug 11, 1882	
8th Stand P N	" " "	" " "	5	79	52	Aug. 16, 1882	

The above Map of Township No. 32 North Range No. 93 West of the Sixth Principal Meridian Wyoming Territory is strictly conformable to the field notes of the survey thereof on file in this Office, which have been examined and approved.

Surveyor General's Office,
Cheyenne Wyoming
April 11th 1883

Edw. C. Davis
Sur. Gen.

A. Gast & Co. St. Louis Mo.

1346

32 - 93

(19)
Indexed

accession no 1871

11th AUXILIARY MERIDIAN WEST.

In Townships 31 & 32 North between Ranges 92 & 93 West of the Sixth Principal Meridian Wyoming Territory.

Scale 40 Chains to one inch; Magnetic Variation East.

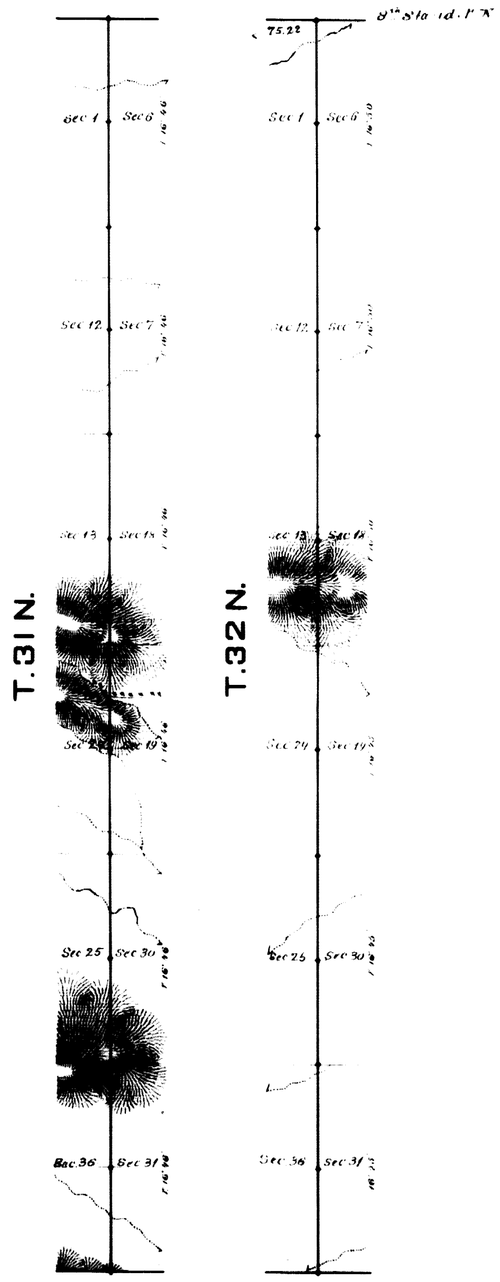

Surveys Designated	By Whom Surveyed	Date of Contract	Amount of Surveys Mls.	Chs.	Lks.	When Surveyed
11th Aux. M. W.	Wilbur C. Sampson	May 24, 1882	12	00	00	Aug. 11, 1882
Connections	" " "	" " "		26	22	" " "

I hereby certify that the above diagram of the 11th Auxiliary Meridian West in Townships 31 & 32 North between Ranges 92 & 93 West of the Sixth Principal Meridian Wyoming Territory - is strictly conformable to the field notes of the survey thereof on file in this office which have been examined and approved.

Surveyor General's Office
Cheyenne Wyo.
April 2nd, 1883

Edw. C. David
Surveyor General.

1869

(19)

Indexed

1874

19

EXTERIOR LINES.

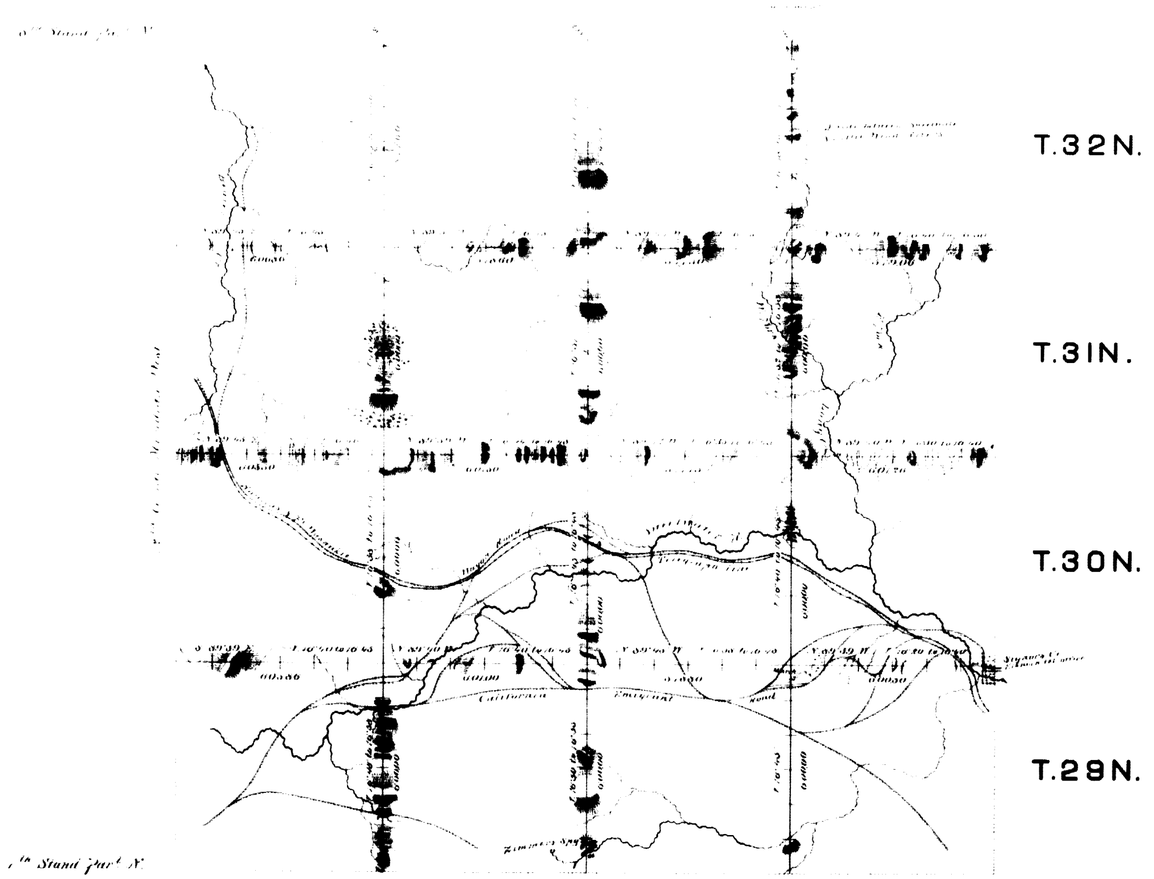

Surveys designated	Date of contract	By whom surveyed	Amt. of surveys			When surveyed
			mls	chs	lks	
Exterior lines	May 24 1882	Wilbur C. Sampson	144	1	56	Aug 18 Sept 4 1882
Connections				5	89	

I hereby certify that the above diagram of the Exterior lines of Tps. No. 29, 30, 31 & 32 N. Rgs. 93, 94, 95 & 96, West of the 6th Principal Meridian, Wyoming Territory, is strictly conformable to the field notes of the survey thereof on file in this Office, which have been examined and approved.

Surveyor General's Office,
Cheyenne Wyo. April 2nd, 1883

Edw. C. David
Surveyor General.

1372