(19)

15

1870

# TOWNSHIP No. 32 NORTH. RANGE No. 96 WEST of the 6th Principal MERIDIAN.

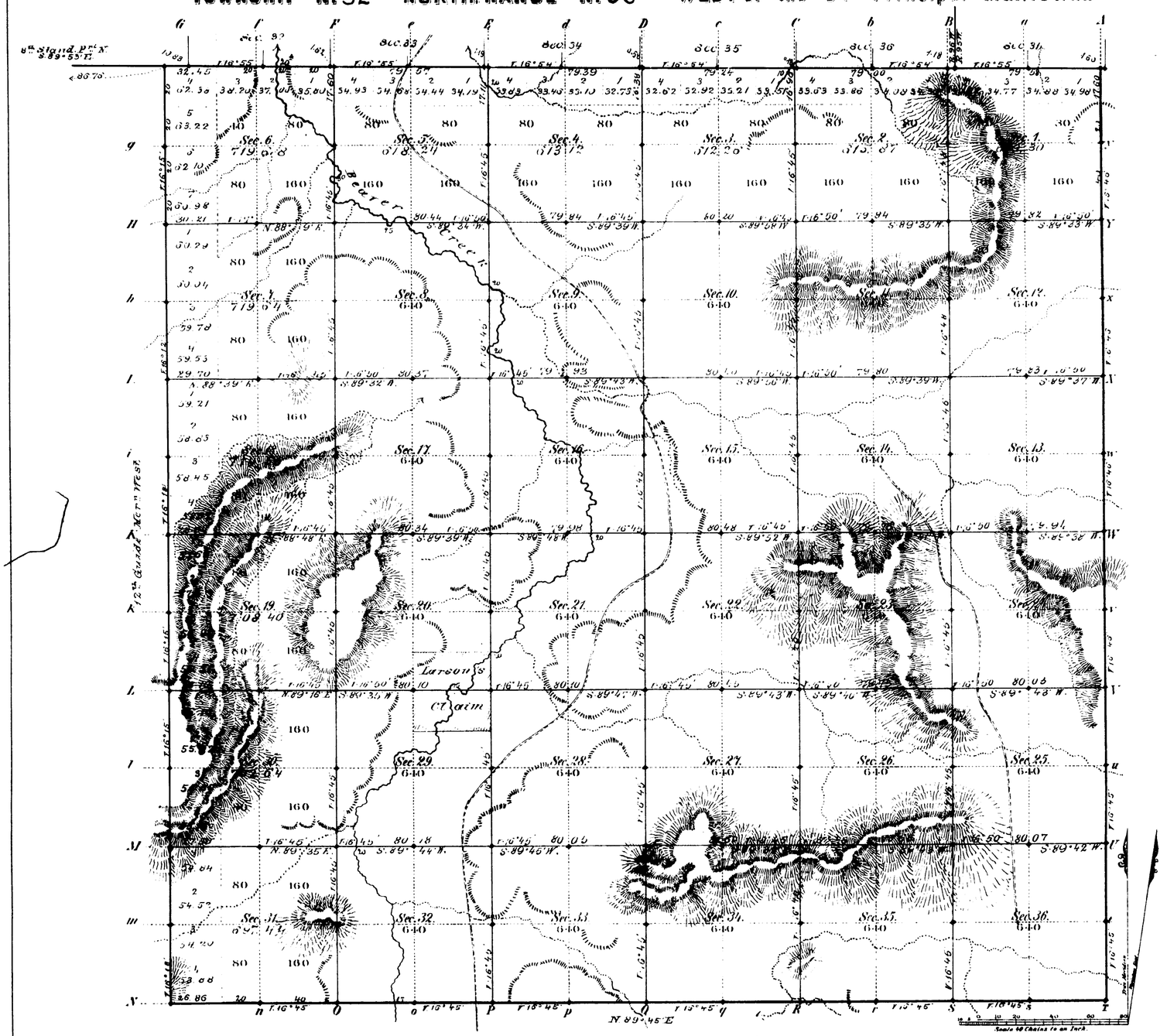


Total number of Acres 23 341.15

| Surveys Designated | By Whom Surveyed | Date of Contract | Amount of Surveys Mls | Chs | Lks | When Surveyed | Magnetic Declination |
|---|---|---|---|---|---|---|---|
| E. & S. Township lines | Wilbur J. Sampson | May 24, 1882 | 12 | 04 | 46 | Septb. 4, 1882 | 15° 45' East |
| Subdivisions | " " | " " | 60 | 31 | 82 | Oct 23-29, 1882 | 16° 45' " |
| Connections | " " | " " | | 04 | 75 | " " | |
| 8th Stand. P.N. | Wilbur J. Sampson | May 24, 1882 | 6 | 09 | 23 | Aug. 15, 1882 | |
| 12th Guide M.W. | Wm. H. Yerby | April 2, 1877 | 6 | 00 | 00 | May 29, 1877 | |

The above Map of Township No. 32 North Range No. 96 West of the Sixth Principal Meridian Wyoming Territory is strictly conformable to the field notes of the survey thereof on file in this Office, which have been examined and approved

Surveyor General's Office.
Cheyenne Wyoming
April 2nd, 1883

Edw. C. Davis
Sur. Genl.

A. Gast & Co. St. Louis Mo.

1368

32-96

19

Indexed

1874

19

# EXTERIOR LINES.

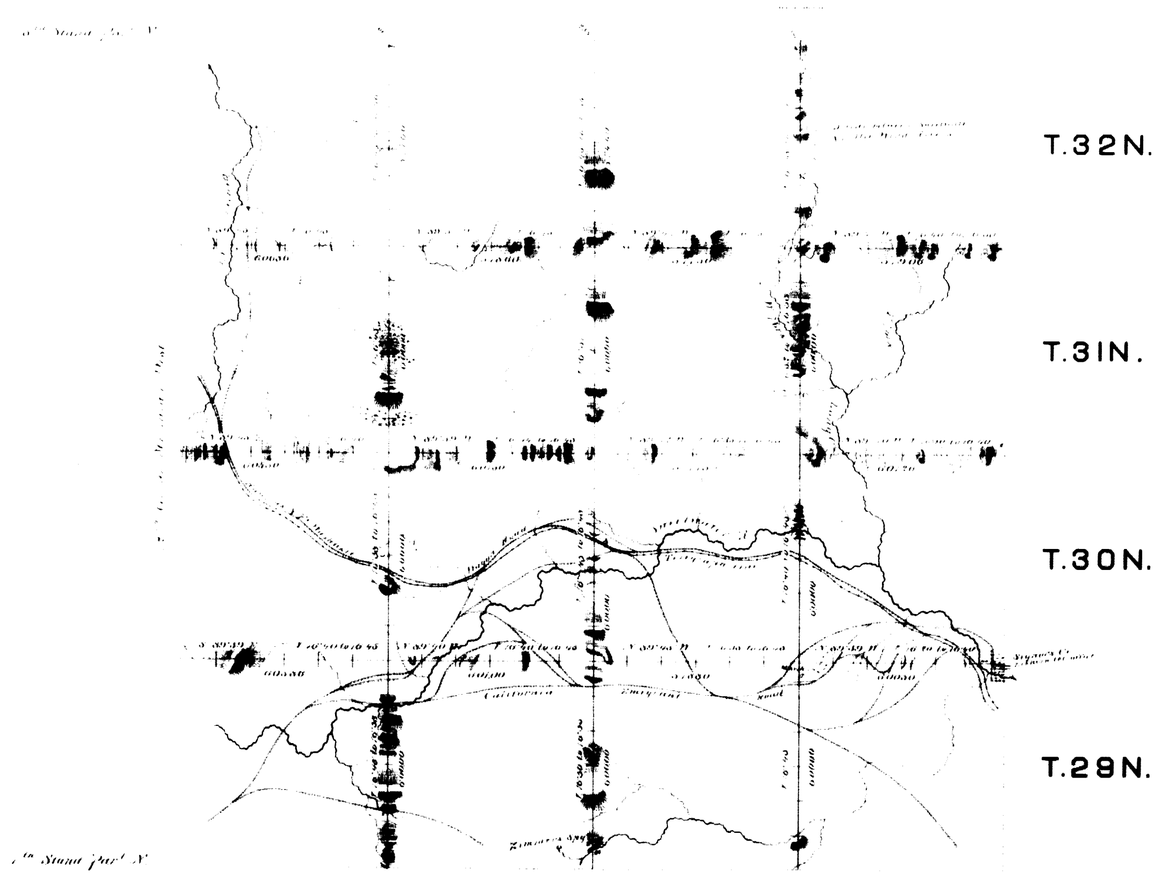


| Surveys designated | Date of contract | By whom surveyed | Amt. of surveys | | | When surveyed |
|---|---|---|---|---|---|---|
| | | | mls | chs | lks | |
| Exterior lines | May 24 1882 | Wilbur C. Sampson | 144 | 1 | 36 | Aug 18 Sept 4 1882 |
| Connections | | | | 0 | 39 | |

I hereby certify that the above diagram of the Exterior lines of Tps. No. 29 30 31 & 32 N. Rgs. 93 94, 95 & 96, West of the 6th Principal Meridian, Wyoming Territory, is strictly conformable to the field notes of the survey thereof on file in this Office which have been examined and approved.

Surveyor Generals Office.
Cheyenne Wyo. April 2nd, 1883

Edw. C. David
Surveyor General

1372

# TWELFTH GUIDE MERIDIAN WEST,

*From 5th Stand.d Par.l N. to S. Bound.y of Shoshone Indian Reservation, & in Townships 21 to 34 N. inclusive, between Ranges 96 & 97 W. of the 6th Principal Meridian, Wyoming Territory.*

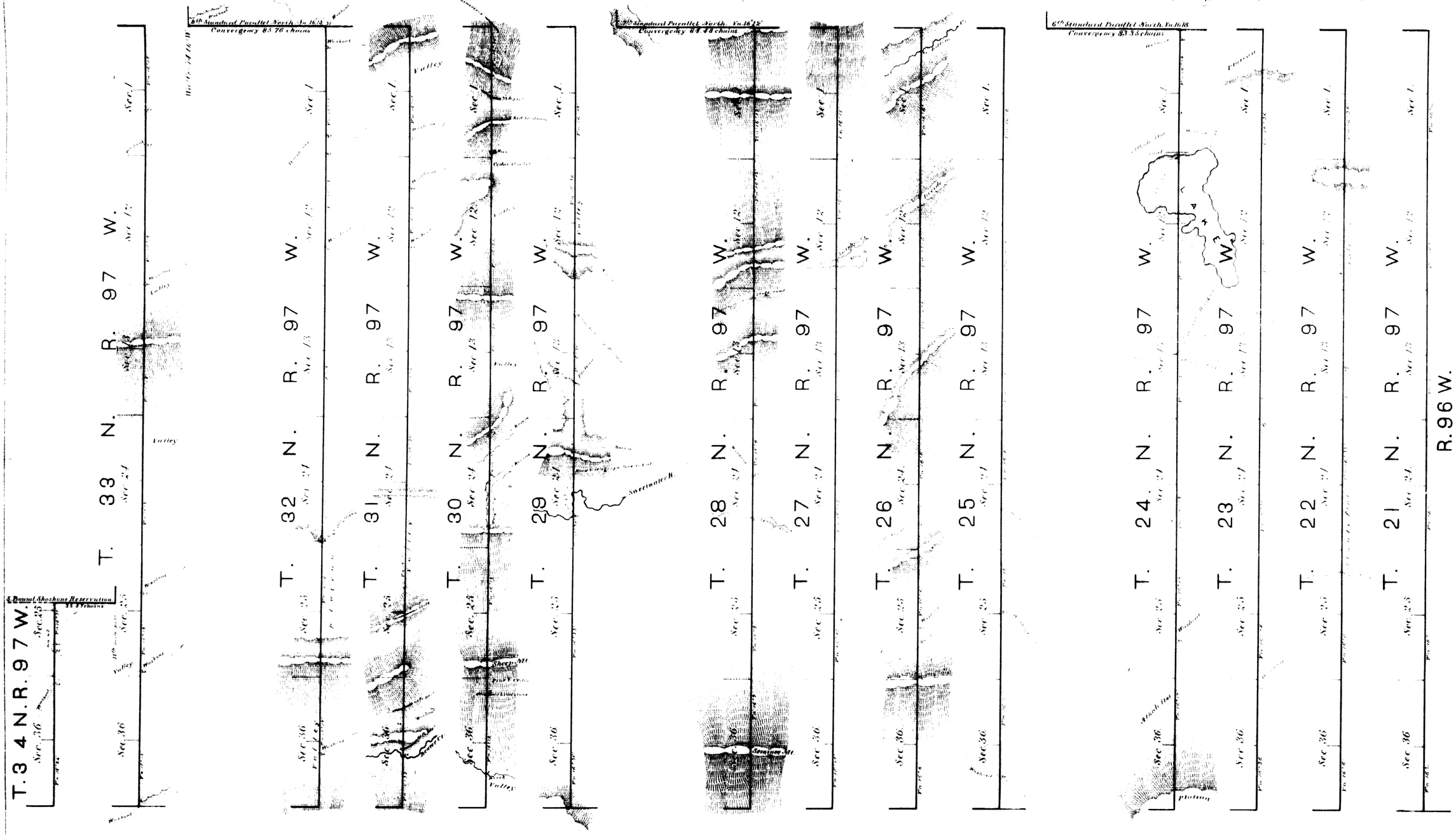


| Surveys designated | By whom surveyed | Date of contract | Amount of surveys | When surveyed |
|---|---|---|---|---|
| 12th Guide Mer.n W. | Wm. B. Yerby | April 2nd 1877 | 79 . 44 . 43 | May & June 1877 |
| Convergency | - - - | - - - | 3 . 13 . 59 | - - - |
| Connections | - - - | - - - | 35 . 57 | - - - |
| | | Total | 83 . 13 . 59 | |

Scale 40 chains to an inch.

Magnetic variation East.

I hereby certify, that the above diagram of the 12th Guide Meridian W. in T. 21 to 34 N. of R. 96 & 97 West of the 6th Principal Meridian, in Wyoming Territory, is strictly conformable to the original field notes of the survey thereof, on file in this office, which have been examined and approved.

Surveyor General's Office,
Cheyenne Wyo. July 26 1877

Edw. C. David
Surveyor General.