3063

TOWNSHIP No. 32 NORTH. RANGE No. 97 WEST of the 6th Principal MERIDIAN.

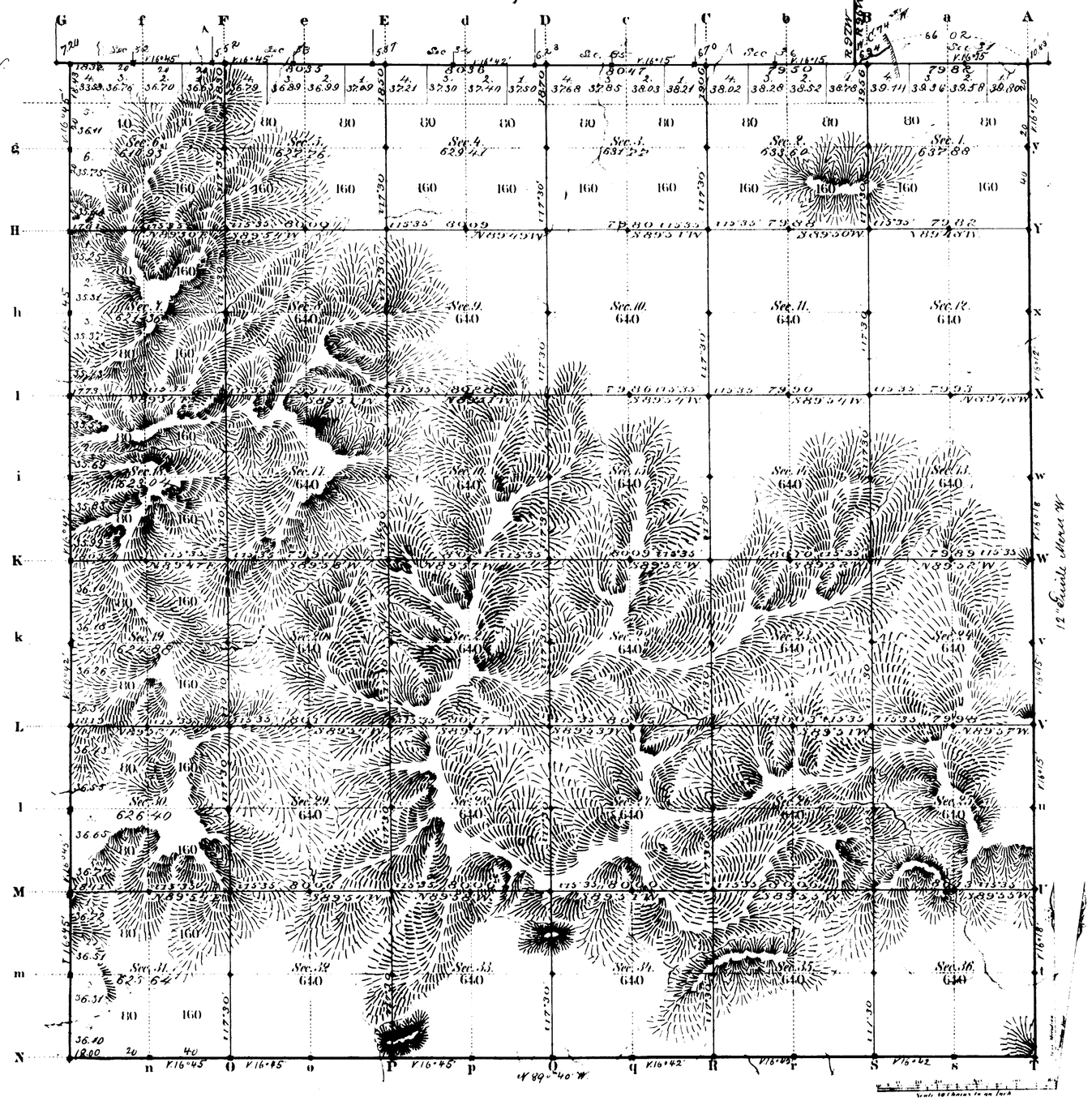

Total number of Acres 22,892.67

Surveys Designated	By Whom Surveyed	Date of Contract	Amount of Surveys Mls	Chs	Lks	When Surveyed	Magnetic Declination
9th W. Township lines	W. B. Yerby	April 2, 1877	11	76	43	July 2, 1877	16° 43' East
Subdivisions	[illegible]	June 9, 1883	59	64	44	[illegible] 27 [illegible] 3 1883	[illegible]
Connections	" "	" "		31	26	" "	
12th Guide M. W.	Wm. B. Yerby	April 2, 1877	6	00	00	May 29, 1877	
8th Guard. Pl. N.	" "	" "	[illegible]	79	[illegible]	June 3, 1877	

The above Map of Township No. 32 North Range No. 97 West of the Sixth Principal Meridian Wyoming Territory is strictly conformable to the field notes of the survey thereof on file in this Office, which have been examined and approved.

Surveyor General's Office, Edw. C. Davis Sur. Genl.

Cheyenne Wyoming
February 8th 1884

TWELFTH GUIDE MERIDIAN WEST,

From 5th Stand.d Par.l N. to S. Bound.y of Shoshone Indian Reservation, & in Townships 21 to 34 N. inclusive, between Ranges 96 & 97 W. of the 6th Principal Meridian, Wyoming Territory.

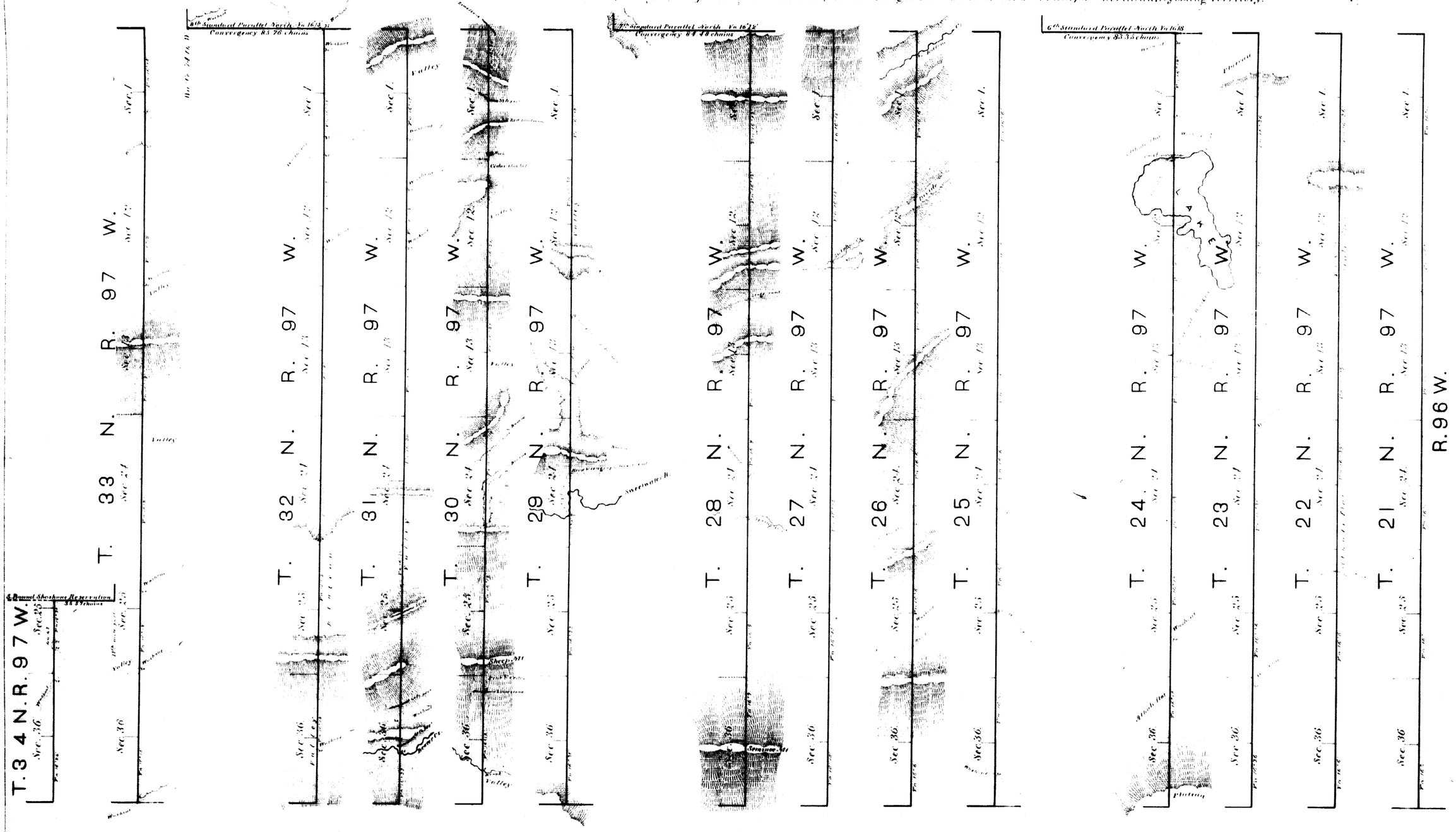

Scale 40 chains to an inch.

Surveys designated.	By whom surveyed.	Date of contract.	Amount of Surveys.	When surveyed.
12th Guide Mer.d W.	Wm. B. Yerby	April 2nd 1877	79 . 44 . 43	May & June 1877
Convergency			3 . 13 . 59	
Connections.			35 . 57	
		Total	83 . 13 . 59	

I hereby certify, that the above diagram, of the 12th Guide Meridian W. in T. 21 to 34 N. rth. R. 96 & 97 West of the 6th Principal Meridian in Wyoming Territory, is strictly conformable to the original field notes of the survey thereof, on file in this office, which have been examined and approved.

Magnetic variation East.

Edw. C. David
Surveyor General.

Surveyor General's Office,
Cheyenne Wyo. July 26, 1877.

(9)

534

16

EXTERIOR LINES.

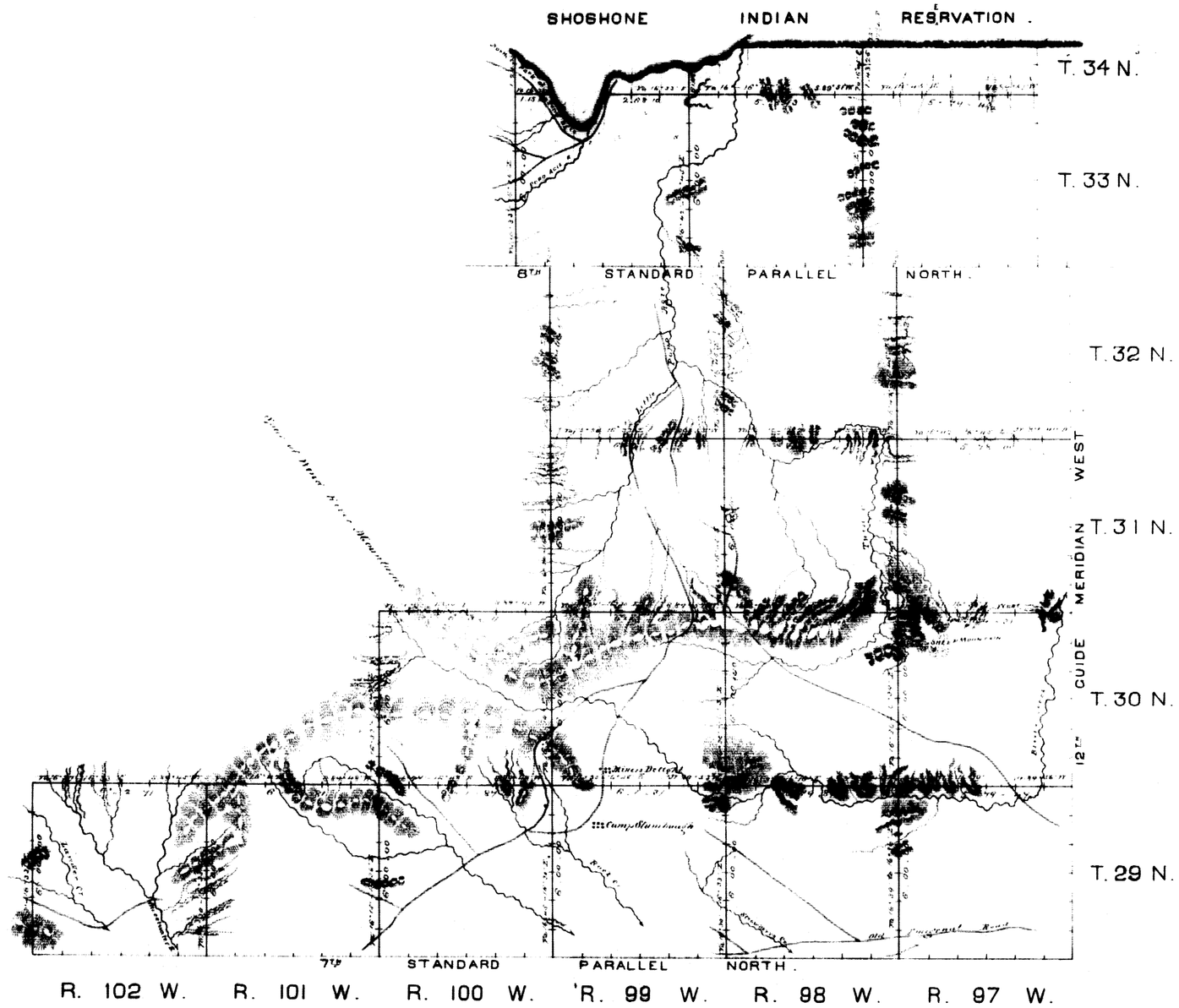

I hereby certify that the above Diagram of the Exterior lines of Townships 29, 30, 31, 32, 33 and 34 North, Ranges 97, 98 and 99 West, Townships 29 and 30 North, Range 100 West, and Townships 29 North, Ranges 101 and 102 all West of the 6th Principal Meridian, in Wyoming Territory, is strictly conformable to the field notes of the survey thereof on file in this Office, which have been examined and approved.

Surveyor General's Office,
Cheyenne Wyo. Sept. 25th 1877.

Edw. C. David
Surv. Gen.

Survey Designation	By Whom Surveyed	Date of Contract	Amount of Survey M Ch. Lks	When Surveyed
Township lines	William B. Yerby	April 2nd 1877	210 - 53 - 24	June - Aug. 1877
Connections	. . .	. . .	. 60 - 91	. . .