33

22
Sec 22-a

4642

Township No. 33 North, Range No. 101 West of the 6th Principal Meridian

SOUTH BOUNDARY SHOSHONE INDIAN RESERVATION

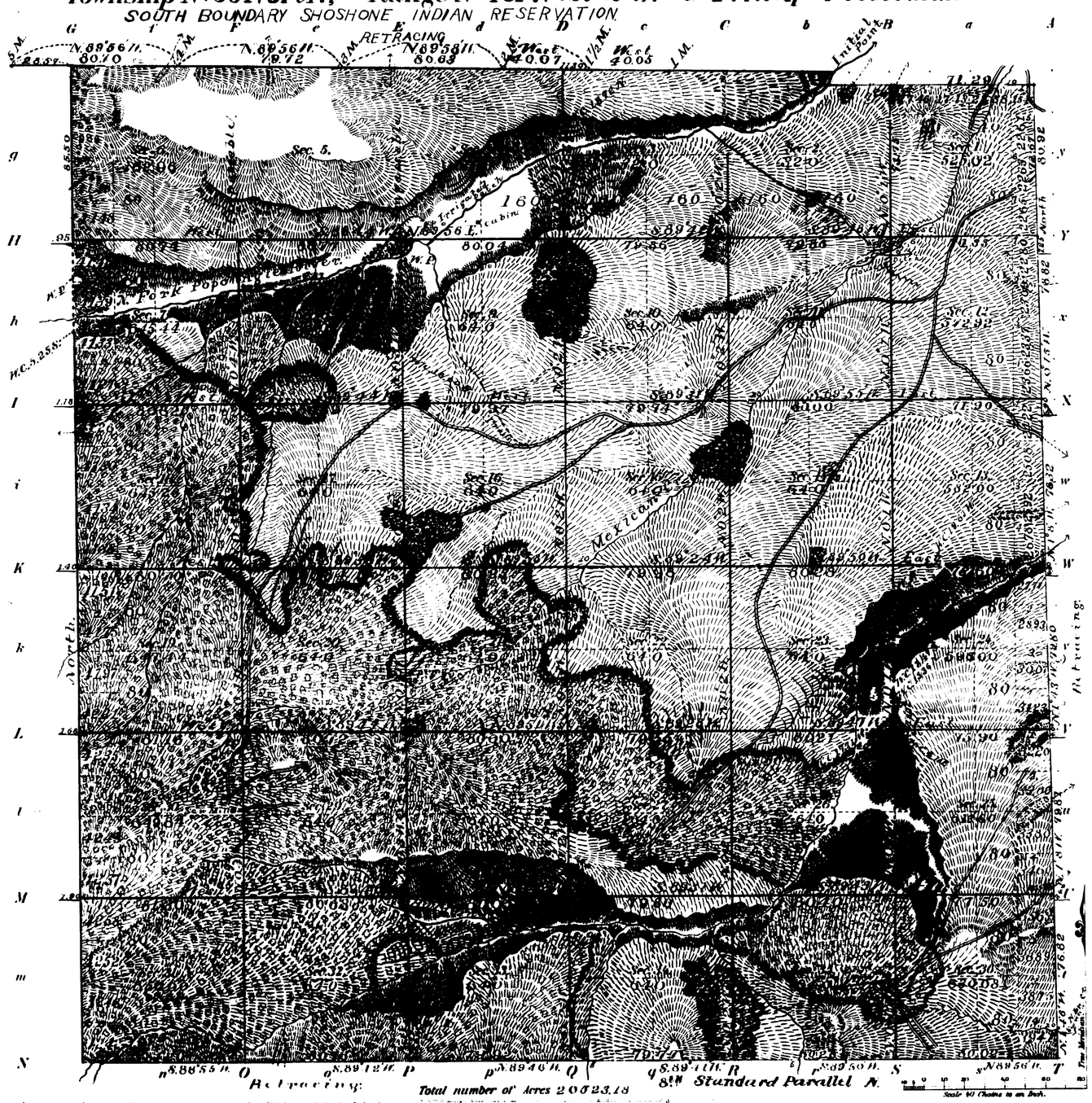

Total number of Acres 20523.18

Meanders of								
Posts	Courses	Ch.s Lk.s	Posts	Courses	Ch.s Lk.s	Posts	Courses	Ch.s Lk.s

Latitude. 42°46' N.
Longitude. 108°51' W.
Mean mag. decl. 16°55' E.

Surveys Designated	By Whom Surveyed	No.	Date of Contract	Amount of Surveys M.	Ch.s	Lk.s	When Surveyed	Mean mag. decl.
West Township lines	Hatchelyh E. Bramel	2621	May 22, 1896	6	5	50	June 17-20, 1896	
Subdivisions	"	"	"	57	14	84	July 21 Aug. 10, "	
Retracing B. Bdry	"	"	"	5	74	40	July 20, "	
" S. "	"	"	"	6	1	95	" 21, "	
" N. "	"	"	"	4	00	00	Aug 12, "	
Conections	"	"	"	1	14	55	July 21 Aug 10 "	
East Bdry.	Wm. B. Werby	90	Apr. 8, 1877	5	[illegible]	[illegible]	Sept 4, 1877	16° 32' East
North "	Chas. W. Brown	179	June 29, 1882	1	22	[illegible]	Oct. 12, 1882	17° 45' East.
South "	Robt. M. Jones	222	Aug 13, 1884	6	00	00	Sept. 26, 1884	16° 54' East
North "	"	223	June 19, 1885	4	51	43	Aug. 23, 1885	16° 47' East.

The above Map of Township No. 33 North of Range No. 101 West of the 6th Principal Meridian, Wyoming, is strictly conformable to the field notes of the survey thereof on file in this office, which have been examined and approved.

Surveyor General's Office. John Charles Thompson
Cheyenne Wyo. Aug. 2, 1897. Sur. Gen.

2728

33-101

33

22-a

129361

1643

(4-675a)

Fractional Township No. 33 North, Range No. 101 West of the Sixth Principal Meridian, Wyoming

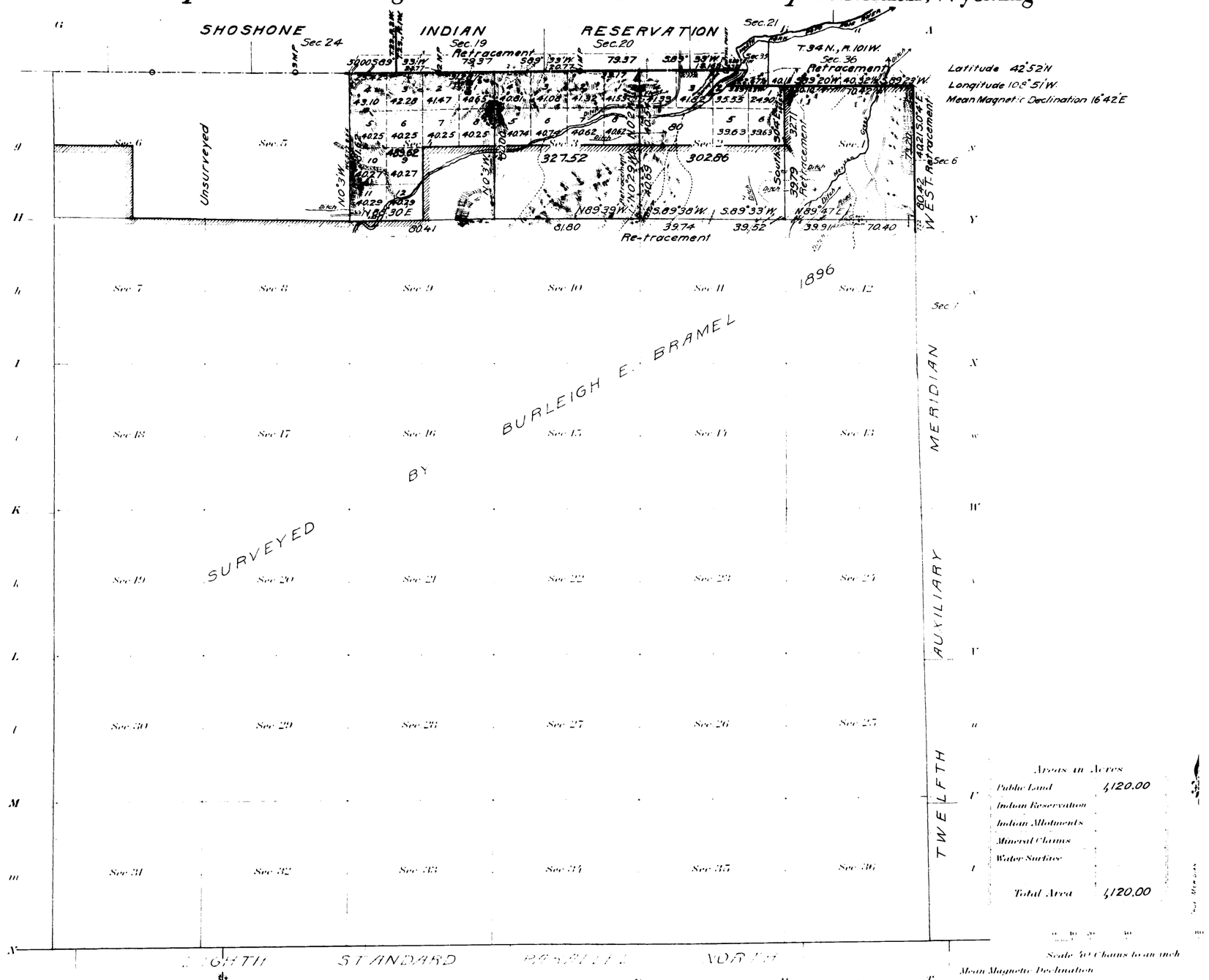

Surveys Designated	By Whom Surveyed		No.	Group Date		Amount of Surveys Mls	chs	lks	When Surveyed Begun	Completed
Subdivisions	Edwin H. Van Horne		5	September 12, 1912		2	42	16	October 16, 1912	October 17, 1912
Connections	"	"	"	"	"	1	17	09½	" "	" "
Meanders	"	"	"	"	"		19	02	October 12, 1912	October 12, 1912
Retracement										
Subdivisions	"	"	"	"	"	5	25	28	" "	October 16, 1912
Retracement										
East Boundary	"	"	"	"	"	1	00	42	" "	October 12, 1912
Retracement										
North Boundary	"	"	"	"	"	1	29	11	" "	" "
Retracement S. Boundary										
Shoshone Indian Reservation	"	"	"	"	"	2	55	49	October 2, 1912	October 17, 1912

The above map of Fractional Township No. 33 North, Range No. 101 West of the Sixth Principal Meridian Wyoming, is strictly conformable to the field notes of the survey thereof on file in this office which have been examined and approved.

U. S. Surveyor General's Office.

Cheyenne, Wyoming, March 29, 1913

Nephemo Robinson
Surveyor General

2728-A

Accepted for the Commissioner of the General Land Office Dec. 19, 1913
Tracing of plat mailed to Register and Receiver Dec. 1913

33-101

Accs. No. 6199

ORIGINAL

TOWNSHIP No. 33 NORTH, RANGE No. 101 WEST OF THE SIXTH PRINCIPAL MERIDIAN, WYOMING

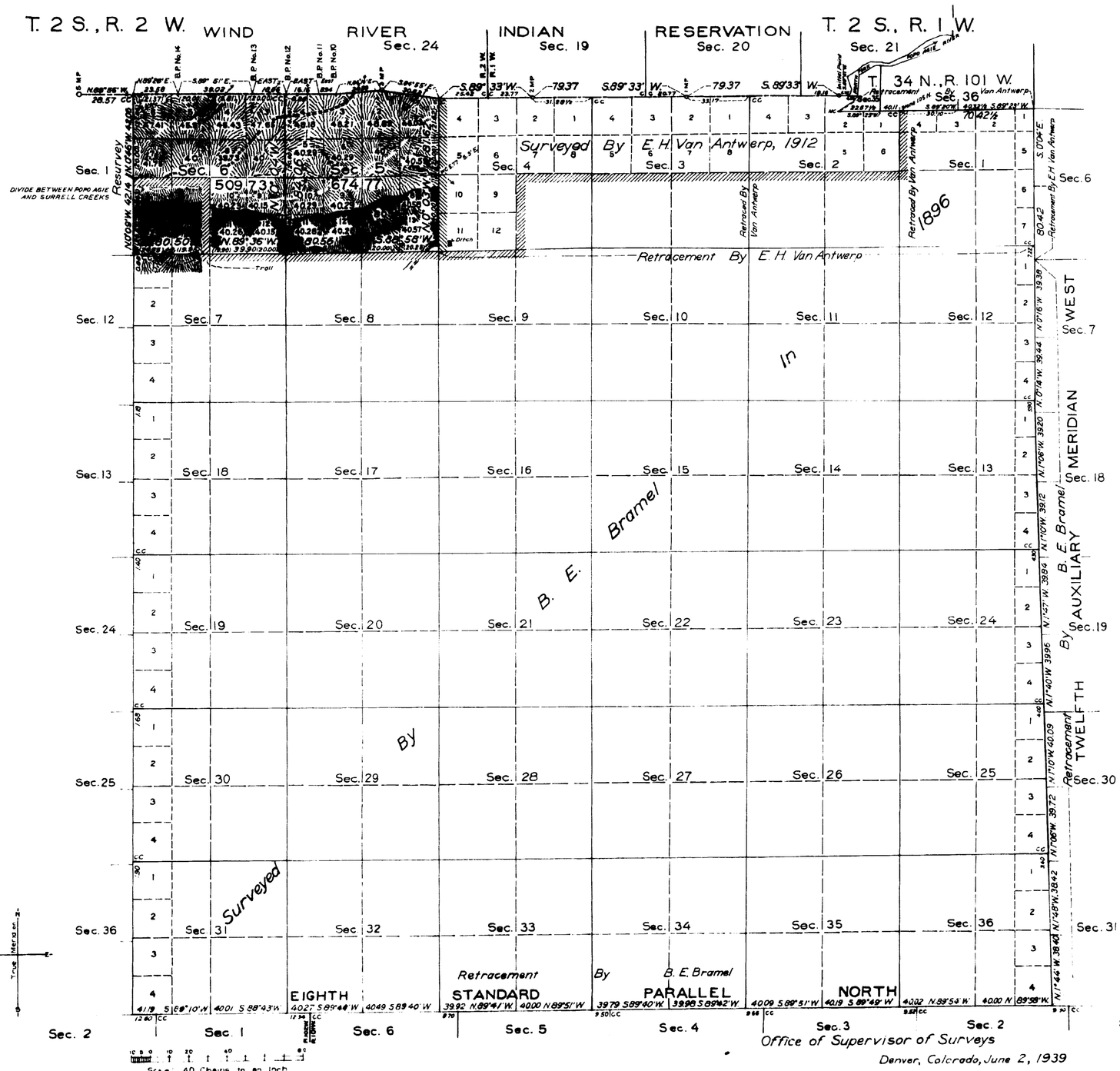

Area Surveyed 1,184.50 Acres

LINES DESIGNATED	BY WHOM SURVEYED	GROUP No.	GROUP DATE	MILEAGE MLS.	MILEAGE CHS.	WHEN SURVEYED BEGUN	WHEN SURVEYED COMPLETED
Exterior	Mark D. King	155	Dec. 14, 1936	3	6.18	August 24, 1937	August 31, 1937
Subdivisional	"	"	"	3	5.12	"	"

Office of Supervisor of Surveys

Denver, Colorado, June 2, 1939

The above plat of Township No. 33 North, Range No. 101 West of the Sixth Principal Meridian, Wyoming, is strictly conformable to the field notes of the survey thereof which have been examined and approved

Supervisor of Surveys

UNITED STATES
DEPARTMENT OF THE INTERIOR
GENERAL LAND OFFICE

Washington, D.C., Feb. 3, 1940

The survey represented by this plat, having been correctly executed in accordance with the requirements of law and the regulations of this office, is hereby accepted

Acting Assistant Commissioner

2728-B

33-101

29 / 51

4127

8TH STANDARD PARALLEL NORTH.

Along South Boundary of Townships 33 North, Ranges 101 & 102 West of the 6th P.M.

Wyoming Territory.

Magnetic Variation East. Scale 3 miles to 1 inch.

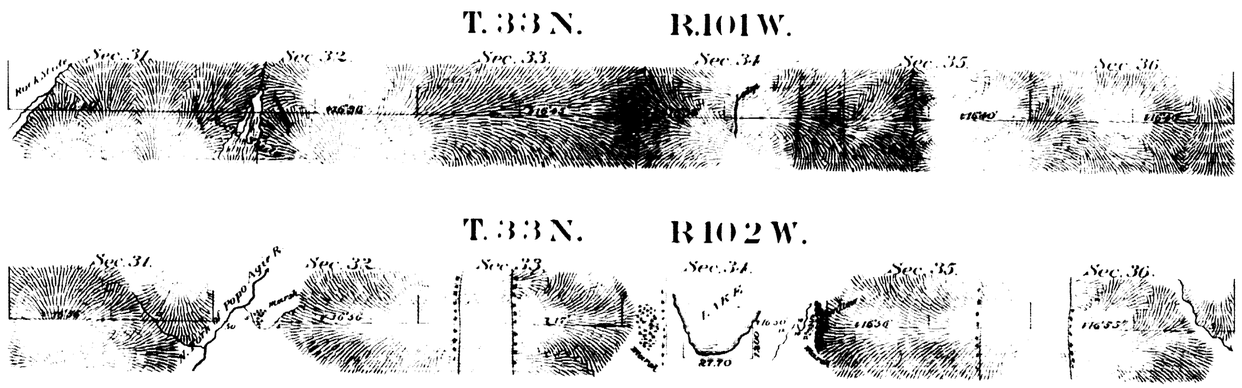

All Augmented Rates.

Surveys Designated	By Whom Surveyed	Date of Contract	Amount of Surveys			When Surveyed
			Mls	Chs	Lks	
8th Stand. Par. N.	R. M. Jones	Aug 13th 1884	12	0	0	Sept. 26 & 27, 1884

I hereby certify that the above diagram of the 8th Standard Parallel North, along the South boundary of Townships 33 North, Ranges 101 & 102 West of the 6th Principal Meridian Wyoming Terr., is strictly conformable to the field notes of the survey thereof on file in this office, which have been examined and approved.

Surveyor General's Office
Cheyenne Wyoming
February 25th 1885

Thos. H. Meldrum Sur. Genl.

2382

33
Indexed

21

1641

TOWNSHIP EXTERIORS

Scale 1 inch to 160 chs.



Table of Mileage

Lines Designated	Amount Mls	Chs	Lks	When Surveyed
Township lines	12	13	60	June 17-24, 1896
Connections		44	47	" 20-24, "

This Plat
of the
Retracing of the South Boundary of the Shoshone Indian Reservation from the 1st. to the 10½ M.P.; The 8th. Standard Parallel N., through Rgs. 101 and 102 W.; The West Boundary of T. 33 N., R. 100 W. and the survey of the West Boundaries of Tps. 33 N., Rgs. 101 and 102 West of the 6th. Principal Meridian Wyoming, is strictly conformable to the field notes of the survey thereof by Burleigh E. Bramel, U.S. Dep. Surv. under his contract No. 261, dated May 22, 1896, which have been examined, approved and filed in this office.

U.S. Surv. Gen'l's Office
Cheyenne Wyoming
August 2, 1897

Geo. Charles Thompson
U.S. Surv. Gen'l.

2727

(20)

2019

EXTERIOR LINES.

Scale 3 miles to 1 inch.



Fractional Township 34 North, Range 101 West 6th P.M.

Scale 40 Chains to 1 inch

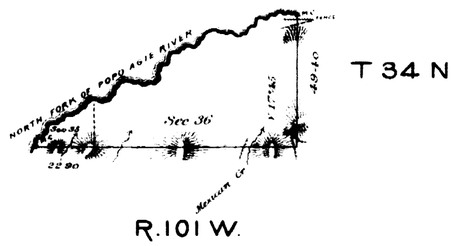

Surveys designated	By whom surveyed	Date of Contract	Amount of surveys Miles	Chains	Links	When surv'd	Mag Declin'n
Ex'l lines T.33 N R.95 & 96	Chas W Brown	June 29 1882	24	21	84	Sept 3 & 4 1882	17° E
" T.34 N R.101 W	" "	" "	1	72	30	Oct 12 1882	17° 45 E

I hereby certify that the above diagrams of the Exterior lines of Townships No 33 North Ranges 95 & 96, of the line between Ranges 100 & 101 in Fractional Township 34 North and of the line between Fractional Townships 33 & 34 North Range 101 West of the Sixth Principal Meridian Wyoming Territory are strictly conformable to the field notes of the survey thereof on file in this office which have been examined and approved.

Surveyor General's Office
Cheyenne, Wyo. May 11th 1883

Edw. C. David
Surveyor General

1468