33

23

1644

Township No. 33 North, Range No. 102 West of the 6th Principal Meridian

RETRACING SOUTH BOUNDARY SHOSHONE INDIAN RESERVATION.

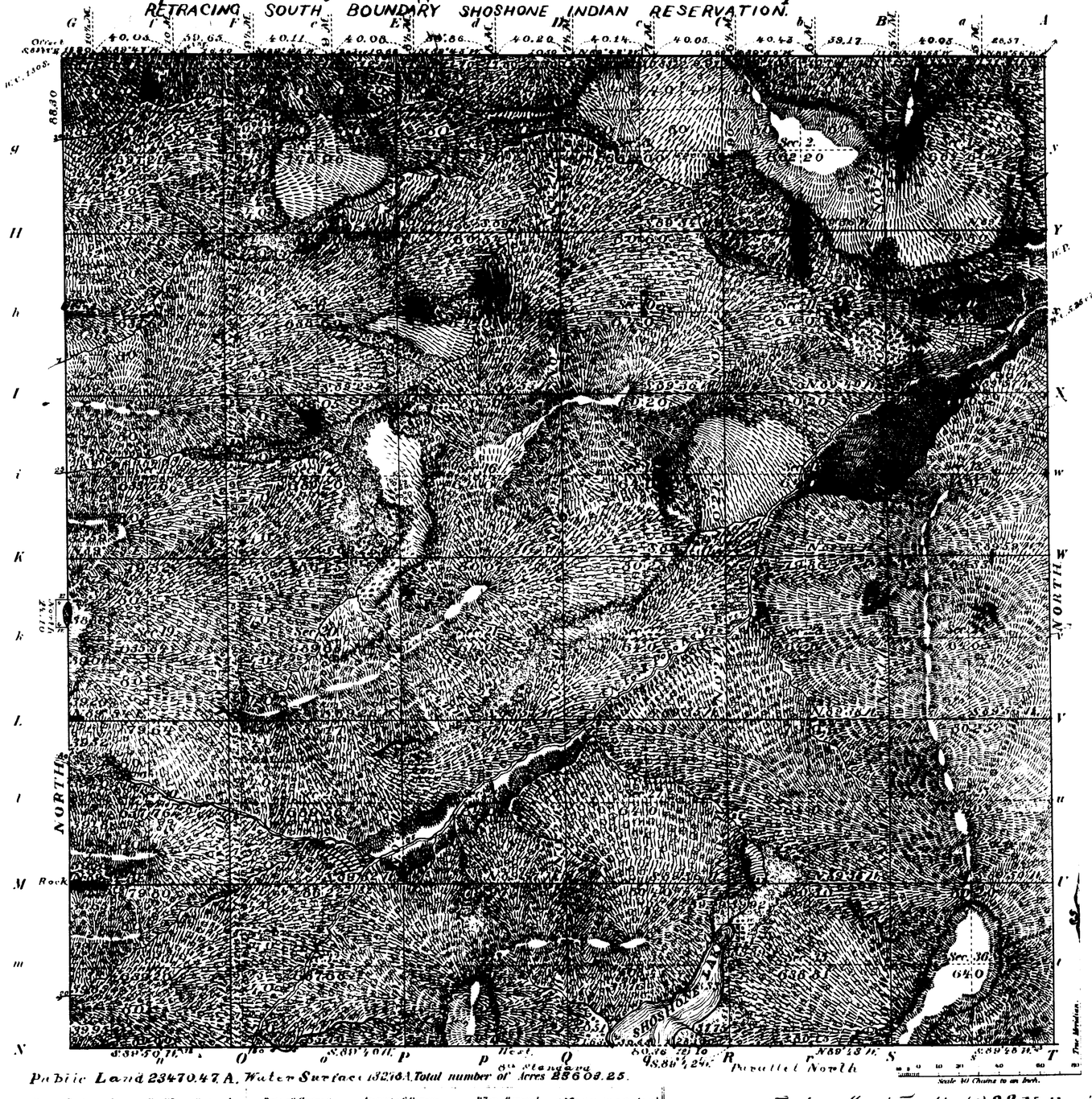

Meanders of

Posts	Courses	Ch's Lk's	Posts	Courses	Ch's Lk's	Posts	Courses	Ch's Lk's

Latitude 42°46' N.
Longitude 108°59' W.
Mean mag. decl. 16°52' E.

Public Land 23470.47 A. Water Surface 132.76 A. Total number of Acres 23603.25.

Surveys Designated	By Whom Surveyed	Date of Contract	Amount of Surveys M	Ch's	Lk's	When Surveyed	Mean mag. decl.
East and West Township lines	Burleigh E. Bramel	No. 261 May 22, 1896	12	13	80	June 17-24, 1896	
Subdivisions	"	" "	60	61	23	" 27 July 16, "	
Retracing S. Bdry. Ind. Res.	"	" "	5	68	52	July 24-27 "	
Retracing Sth. Stng. Parallel	"	"	6	6	5	" " " "	
Connections				61	08	" 1-16 "	
Meanders			2	13	55	" 17, "	
1st Bdry. Ind. Res.	J. H. Miller	1st Oct. 2, 1874	3	4	70	Aug. 25, 1873	18°00' E.
Survey	B. M. Jones	" June 19, 1885	6	4	47	" 24-20, 1885	16°47' E.
5th Stang. Parallel	"	225 Aug. 13, 1884	6	00	00	Sept. 27, 1884	16°50' E.

The above Map of Township No. 33 North of Range No. 102 West of the 6th Principal Meridian Wyoming is strictly conformable to the field notes of the survey thereof on file in this Office, which have been examined and approved.

Surveyor General's Office.
Cheyenne Wyo. Aug. 2, 1897

John Charles Thompson
Sur. Gen.

2729

33-102

29

51

4127

8TH STANDARD PARALLEL NORTH.

Along South Boundary of Townships 33 North, Ranges 101 & 102 West of the 6th P.M.

Wyoming Territory.

Magnetic Variation East. Scale 3 miles to 1 inch.

T. 33 N. R. 101 W.

T. 33 N. R. 102 W.

All Augmented Rates.

Surveys Designated	By Whom Surveyed	Date of Contract	Amount of Surveys			When Surveyed
			Mls	Chs	Lks	
8th Stand. Par. N.	R. M. Jones	Aug 13th 1884	12	0	0	Sept. 26 & 27, 1884

I hereby certify that the above diagram of the 8th Standard Parallel North, along the South boundary of Townships 33 North, Ranges 101 & 102 West of the 6th Principal Meridian Wyoming Terr. is strictly conformable to the field notes of the survey thereof on file in this office, which have been examined and approved.

Surveyor General's Office
Cheyenne Wyoming
February 25th 1885

Thos. H. Meldrum Sur. Genl.

2382

33
Indexed

21

1641

TOWNSHIP EXTERIORS

Scale 1 inch to 160 chs.



8th Standard Parallel North

Table of Mileage

Lines Designated	Amount			When Surveyed
	Mls	Chs	Lks	
Township lines	12	79	80	June 17-24, 1896
Connections		44	47	" 20-24, "

This Plat
of the
Retracing of the South Boundary of the Shoshone Indian Reservation from the 1st to the 10½ M.P.; The 8th Standard Parallel N., through Rgs. 101 and 102 W., The West Boundary of T. 33 N., R. 100 W. and the survey of the West Boundaries of Tps 33 N., Rgs. 101 and 102 West of the 6th. Principal Meridian Wyoming, is strictly conformable to the field notes of the survey thereof by Burleigh E. Bramel, U.S. Dep. Surv. under his contract N° 261, dated May 22, 1896, which have been examined, approved and filed in this office.

U.S. Surv. Gen'l's Office
Cheyenne Wyoming
August 2, 1897

Chas. Thompson
U.S. Surv. Gen'l.

2727

Accession no 4970

A PART OF THE SOUTH BOUNDARY
of the
WIND RIVER OR SHOSHONE INDIAN RESERVATION

Scale 40 ch to 1 inch Magnetic Var East



Surveys Designated	By Whom Surveyed	Date of Contract	Amount of Surveys			When Surveyed
			Mile	Chs	Lks	
South Bd Wind River or Shoshone Indian Res	Robert M Jones	June 19th 1885	14	0	0	Aug 20 23rd 1885

I hereby certify that the above diagram of a portion of the South Boundary of the Wind River or Shoshone Indian Reservation, is strictly conformable to the field notes of the survey thereof on file in this office, which have been examined and approved.

Surveyor General's Office,
Cheyenne Wyoming Nov. 11th 1885

John W. Meldrum
Sur. Genl.

DIAGRAM

Showing Triangulations to connect the South and West Boundaries

of the

WIND RIVER OR SHOSHONE INDIAN RESERVATION.