33
Indexes

36

4659

TOWNSHIP EXTERIORS.

Scale: 1 inch to 160 chs.

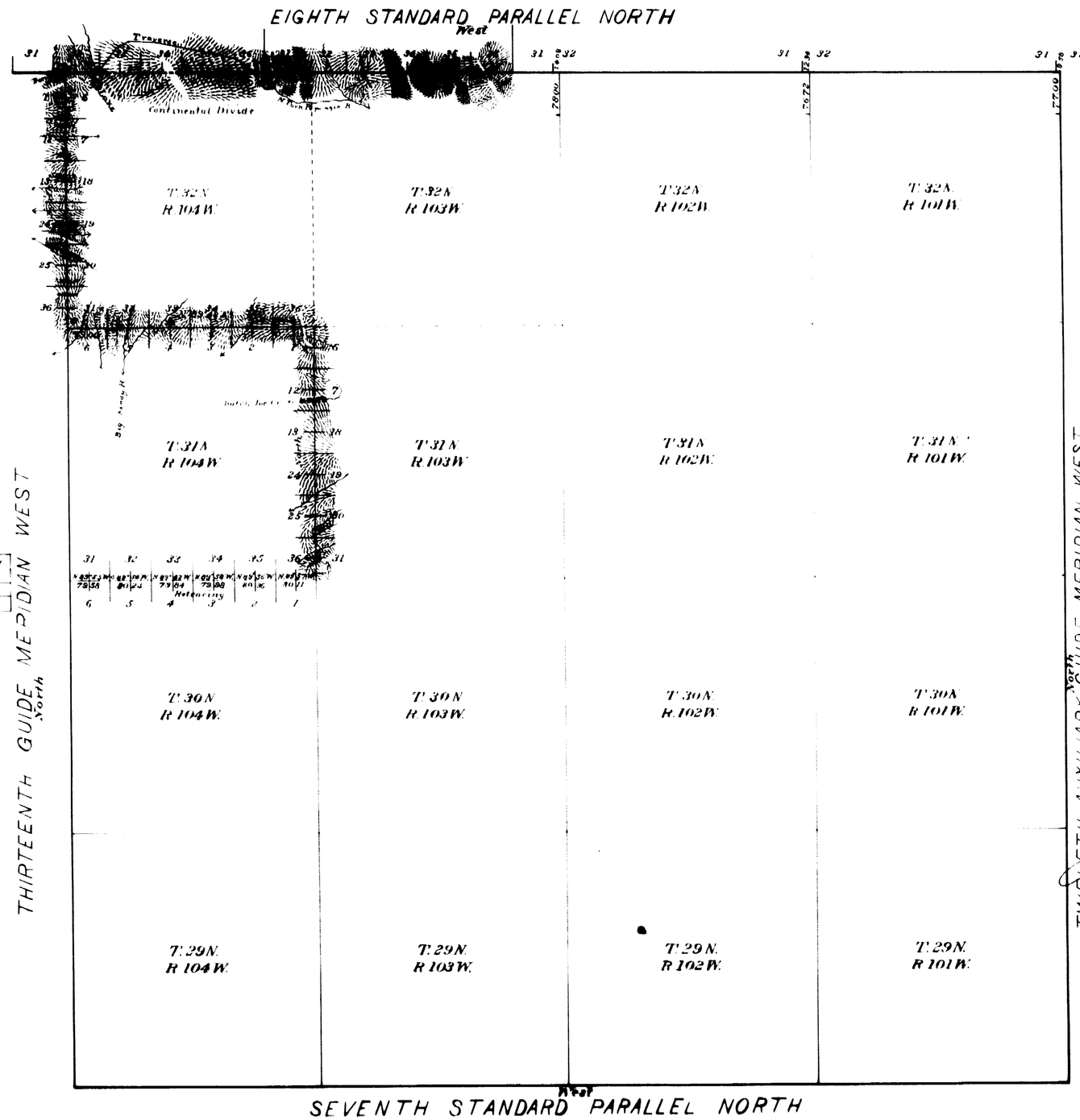

Table of Mileage

Survey Designated	Amount Ms Cls Lks	When Surveyed
Standard lines	17 00 00	June 17 1896
Township "	11 79 00	July 4 9, "

This Plat
of the
Eighth Standard Parallel North,
through Ranges 103 and 104 W.,
Thirteenth Guide Meridian West,
through Township 32 North;
East Boundary T. 31 N., R. 104 W.,
North " " "
and the
Retracement of the South
Boundary of T. 31 N., R. 104 West
of the 6th Principal Meridian,
Wyoming,
is strictly conformable to the
field notes of the survey thereof
by
John Hunton, U.S. Dep. Surveyor
under his
Contract No. 262,
dated May 23, 1896.
which have been examined,
approved and filed in this office,
U.S. Surv. Gen'l's Office,
Cheyenne, Wyoming
August 25, 1897
John Charles Thompson
U.S. Surv. Gen'l.

Latitude 42°86' N.
Longitude 108°52' W.

2744

Accession no 4970

A PART OF THE SOUTH BOUNDARY

of the

WIND RIVER OR SHOSHONE INDIAN RESERVATION

Scale 40ch to 1 inch Magnetic Var East



Surveys Designated	By Whom Surveyed	Date of Contract	Amount of Surveys Mile	Ch	Lks	When Surveyed
South 1st Wind River or Shoshone Indian Res.	Robert M Jones	June 19th 1885	14	0	0	Aug 20 23d 1885

I hereby certify that the above diagram of a portion of the South Boundary of the Wind River or Shoshone Indian Reservation, is strictly conformable to the field notes of the survey thereof on file in this office, which have been examined and approved.

Surveyor General's Office,
Cheyenne Wyoming Nov 11th 1885

John H. Meldrum
Sur. Genl.

1971

PART OF SOUTH BOUNDARY OF

SHOSHONE INDIAN RESERVATION

WYOMING

Scale: 40 Chains to an Inch





Office of US Supervisor of Surveys

Denver, Colorado, May [illegible]

The above plat of a part of the South Boundary of the Shoshone Indian Reservation, Wyoming is strictly conformable to the field notes of the survey thereof which have been examined and approved.

[illegible]
US Supervisor of Surveys

DEPARTMENT OF THE INTERIOR
GENERAL LAND OFFICE

Washington, D.C., August [illegible], 1928

The survey represented by this plat having been [illegible] executed in accordance with the requirements of law and the regulations of this office, is hereby accepted.

John McPhail
Acting Assistant Commissioner

3-A

Filed in Public Survey Office
[illegible]

DIAGRAM

Showing Triangulations to connect the South and West Boundaries

of the
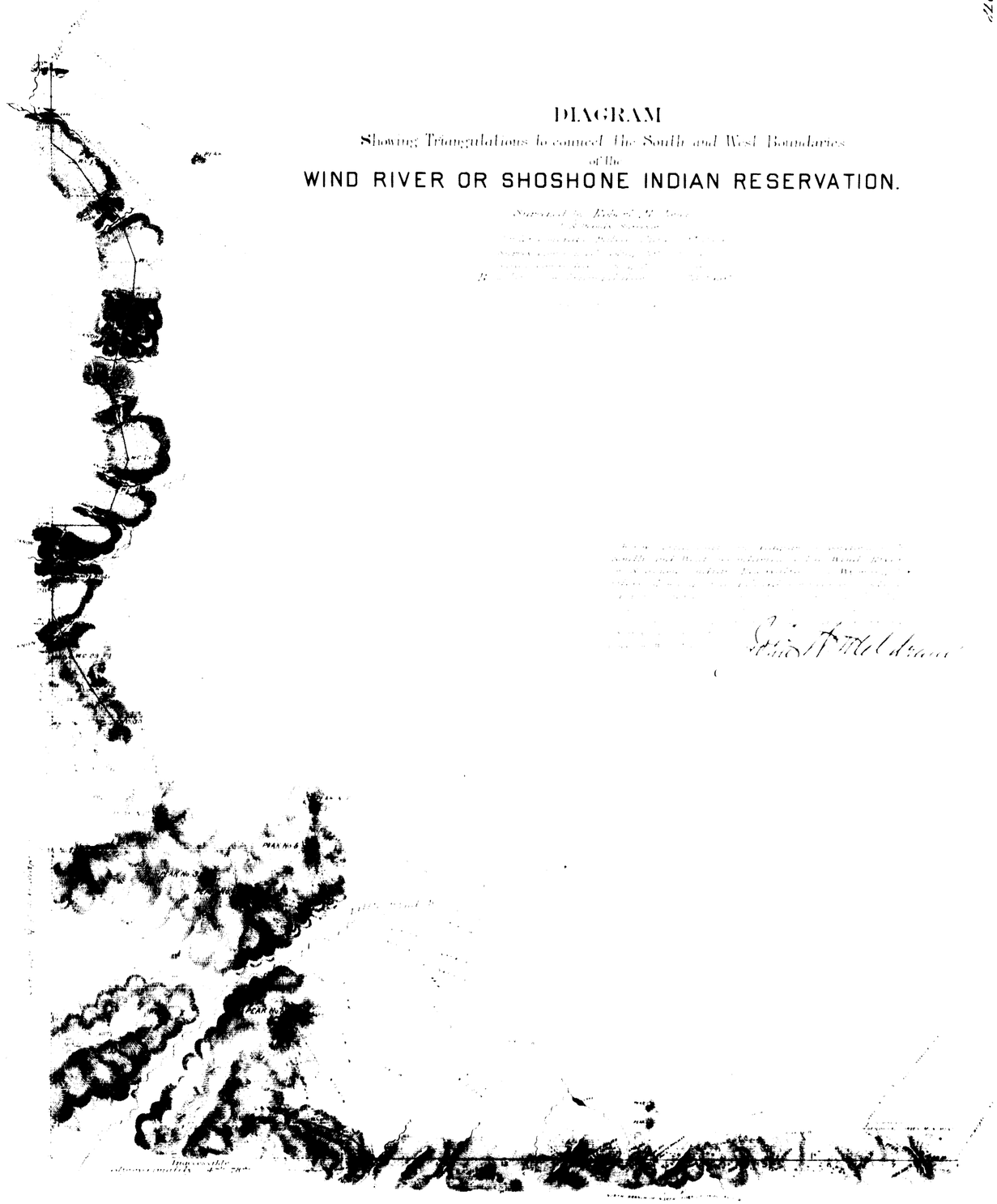
WIND RIVER OR SHOSHONE INDIAN RESERVATION.