32

30

4562

Township No. 33 North Range No. 91 West of the 6th Principal Meridian

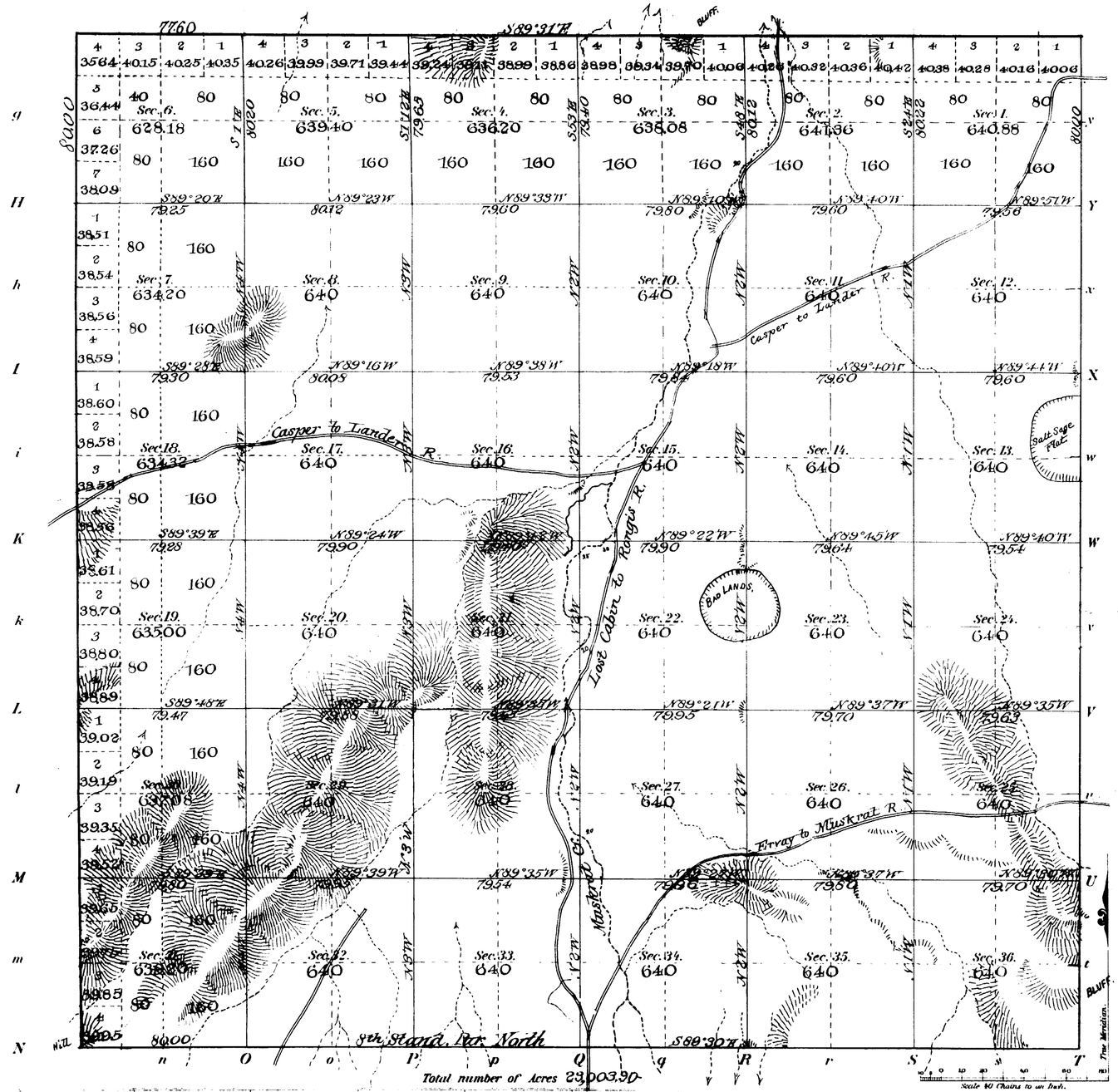

Meanders of

Posts	Courses	Ch.Lk.s	Posts	Courses	Ch.Lk.s	Posts	Courses	Ch.Lk.s

All subdivision lines at minimum rate 59.00 69.00 96.00

Surveys Designated	By Whom Surveyed	Date of Contract	Amount of Surveys M. Ch. Lk.	When Surveyed	Magnetic Decn
Township lines					
Subdivisions	Coleman & Gilcrest	Sept 2, 1892	59 69 96	May 6 12, 1893	16° 35' East.

The above Map of Township No. 33 North of Range No. 91 West of the 6th Principal Meridian Wyoming is strictly conformable to the field notes of the survey thereof on file in this Office, which have been examined and approved.

Surveyor Generals Office
Cheyenne Wyo Oct 18th 1893

Wm N. Richards
Sur. Gen.

2655

33 - 91

(19)

Indexes

1911

53

8TH. STANDARD PARALLEL NORTH

From the 11th Guide Mer.dn West to the 11th Auxiliary Mer.dn West between Tps. 32 & 33 N., Ranges 89 to 92 inclusive West of the 6th Principal Meridian, Wyoming Territory

Course N. 89°54' W.

Scale 40 chains to an inch.

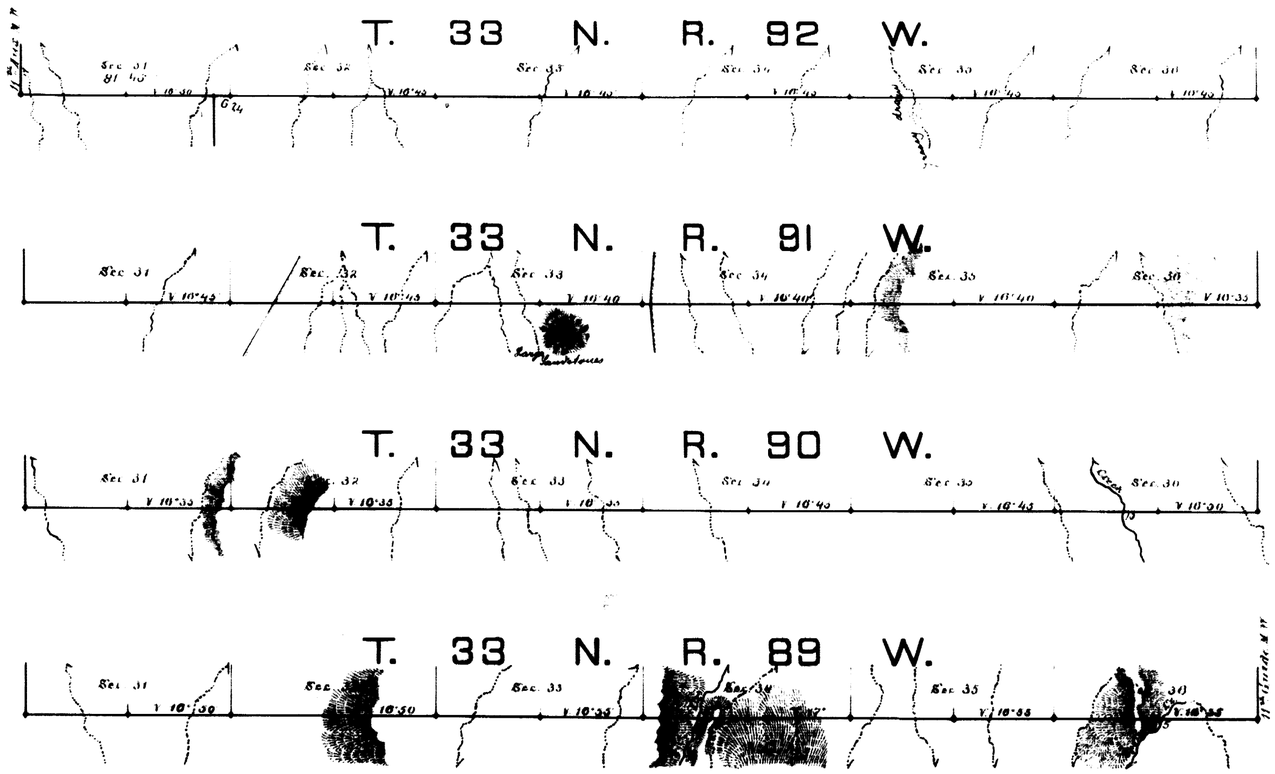

Magnetic Variation East

Surveys designated.	By whom surveyed	Date of Contract	Amount of Surveys			When surveyed.
			mls	chs	lks	
8th Stand. Par.l North	John L. Probst.	July 14th 1882	24	01	46	Aug. 30th to Sept. 5th, 1882.

I hereby certify that the above diagram of the 8th Standard Parallel North from the 11th Guide Meridian West to the 11th Auxiliary Mer.dn West between Townships 32 & 33 N. in Ranges 89 to 92 W. inclusive is strictly conformable to the field notes of the survey thereof on file in this office, which have been examined and approved.

Surveyor-General's Office

Cheyenne, Wyo. April 11th 1883.

Edw. C. David

Surveyor-General.

1406

Indexed

4586

32

54

EXTERIOR LINES

Scale 1 inch = 2 Miles

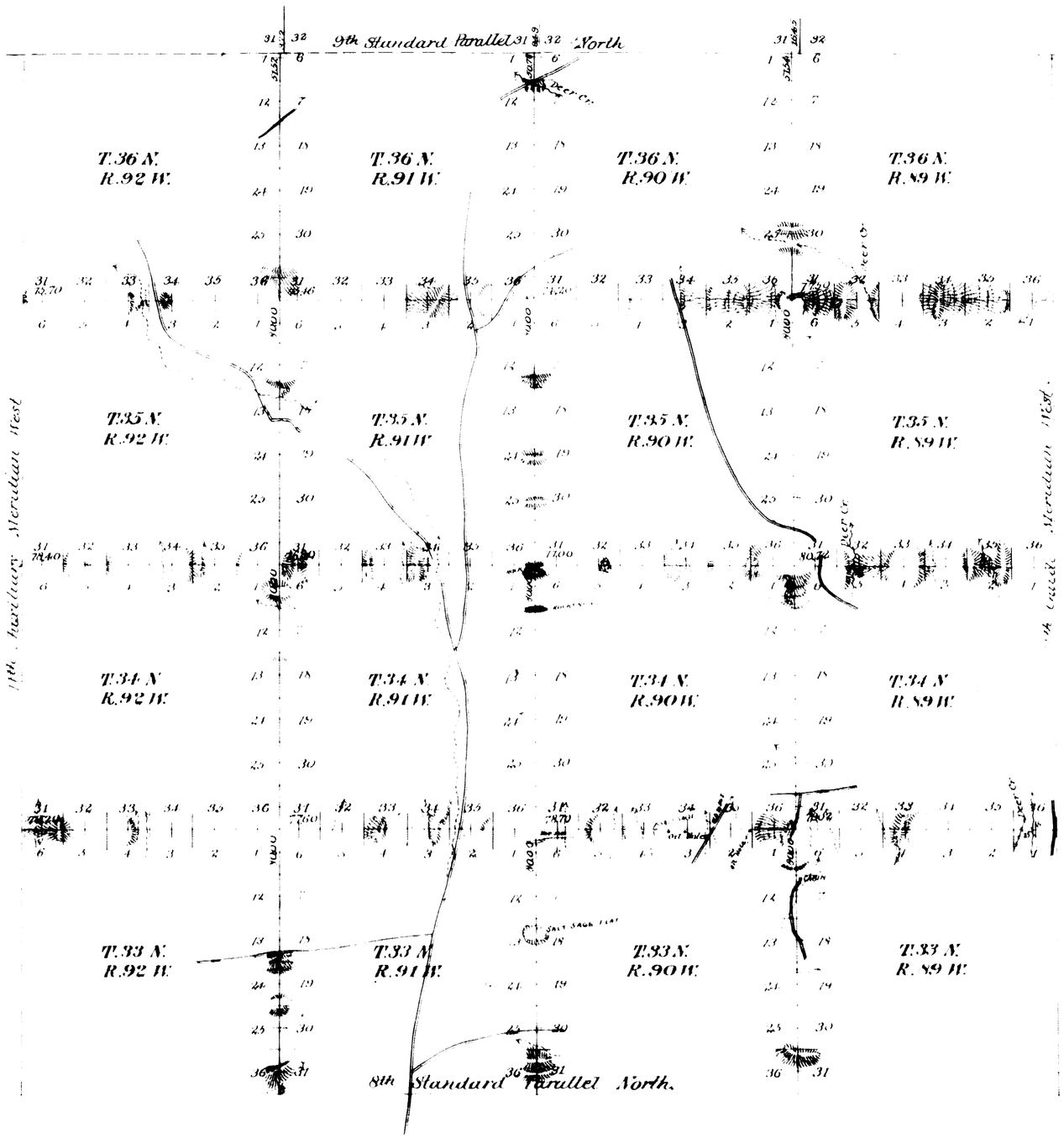

Township lines at intermediate rates 1 mi 25 chs 00 lks
" " " minimum - 141 18 64

Surveys Designated	By Whom Surveyed	Date of Contract	Amount of Surveys M Chs Lks	When Surveyed	Magnetic Declination
Exterior Lines	Coleman & Gilcrest	Sept. 2, 1892	142 43 64	April 20 June 6 '93	16°30' 16°48' E

The above diagram of the Exterior Lines of Townships 33, 34, 35 and 36 North, of Ranges 89, 90, 91 and 92 West of the 6th Principal Meridian Wyoming, is strictly conformable to the field notes of the survey thereof on file in this office which have been examined and approved.

Surveyor Generals Office
Cheyenne Wyo. Oct 18th 1893

Wm A. Richards
Surveyor General.

2679