4566

Township No. 33 North Range No. 92 West of the 6th Principal Meridian

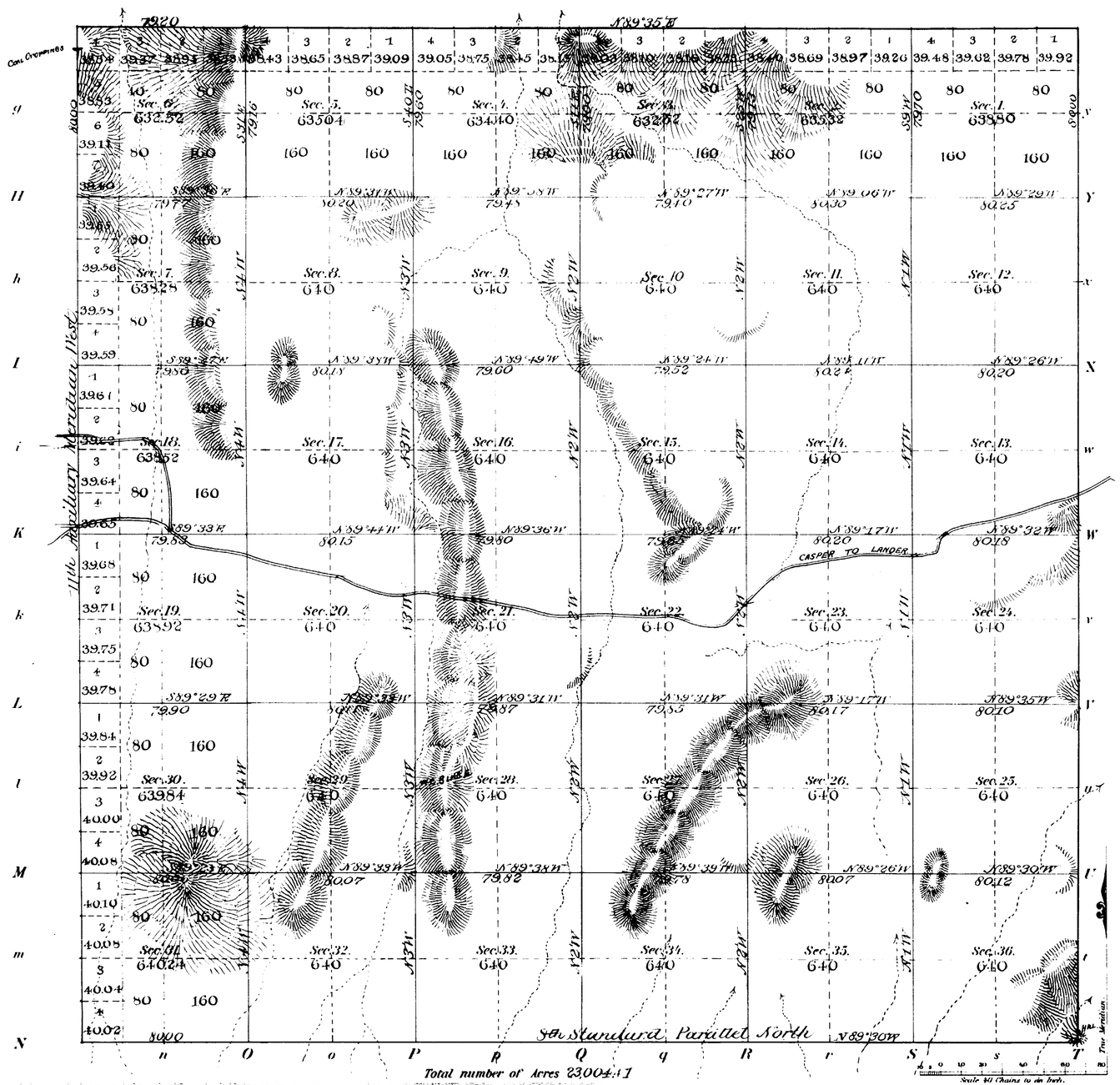

Total number of Acres 23004.41

Surveys Designated	By Whom Surveyed	Date of Contract	Amount of Surveys M	Ch.s	Lk.s	When Surveyed	Mag. Dec.
Township lines							
Subdivisions	Coleman & Colcrest	Sept 2. 1892	39	75	26	April 15 19 '93	16°40 East.

Meanders of

Posts	Courses	Ch.s Lk.s	Posts	Courses	Ch.s Lk.s	Posts	Courses	Ch.s Lk.s

All subdivision lines at maximum rates 59 mls 75 chs 26 lks

The above Map of Township No. 33 North of Range No. 92 West of the 6th Principal Meridian Wyoming is strictly conformable to the field notes of the survey thereof on file in this Office, which have been examined and approved.

Surveyor General's Office
Cheyenne Wyo. Oct. 18th 1893

Wm. A. Richards
Sur. Gen.

2559

33-92

(19)
Indexed

1911

53

8TH. STANDARD PARALLEL NORTH

From the 11th Guide Mer.dn West to the 11th Auxiliary Mer.dn West between Tps. 32 & 33 N. Ranges 89 to 92 inclusive West of the 6th Principal Meridian, Wyoming Territory
Course N. 89°54' W.
Scale 40 chains to an inch.

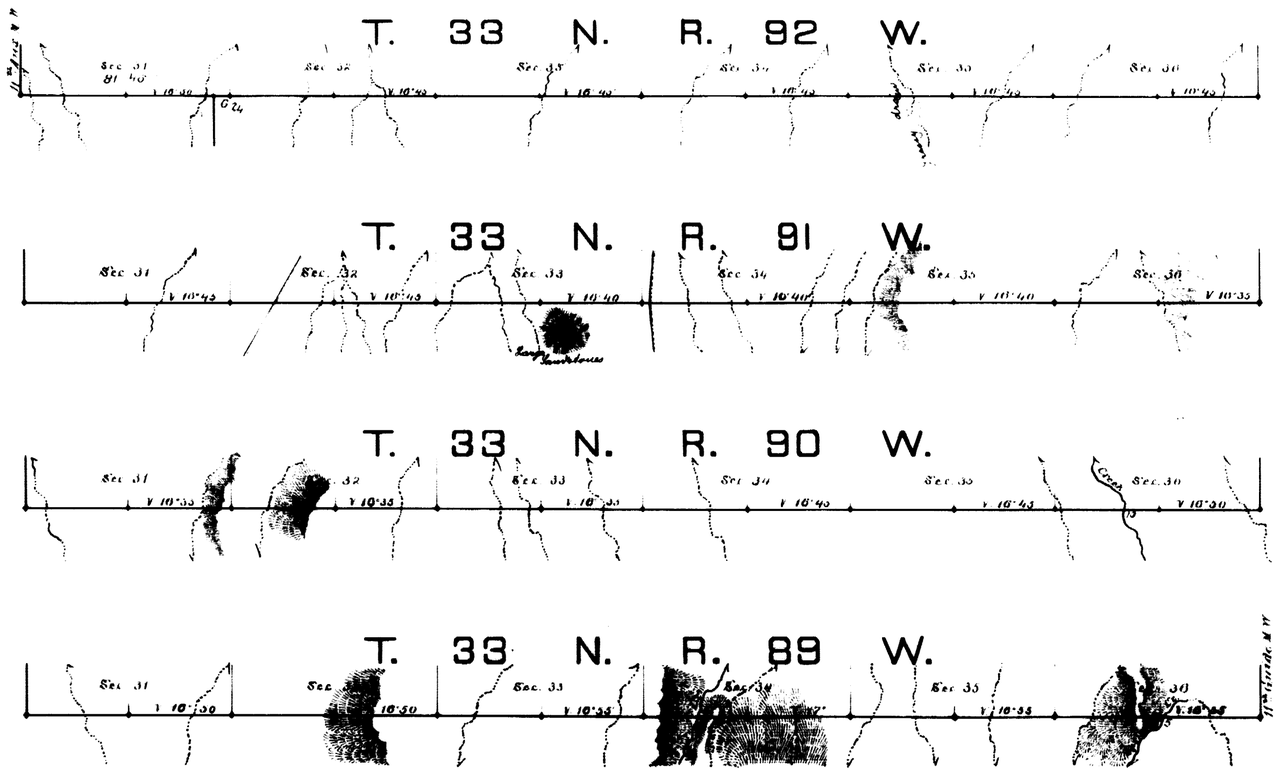

Surveys designated.	By whom surveyed	Date of Contract	Amount of Surveys			When surveyed.
			miles	chs.	lks.	
8th Stand. Par.l North	John L. Proctor,	July 11th 1882	24	01	48	Aug.t 30th to Sept. 5th, 1882

I hereby certify that the above diagram of the 8th Standard Parallel North, from the 11th Guide Meridian West to the 11th Auxiliary Mer.dn West between Townships 32 & 33 N. in Ranges 89 to 92 W. inclusive is strictly conformable to the field notes of the survey thereof on file in this office, which have been examined and approved.
Surveyor-General's Office
Cheyenne Wyo. April 11th 1883.

Edw. C. David
Surveyor General.

1406

Included

EXTERIOR LINES

Scale 1 inch = 2 Miles

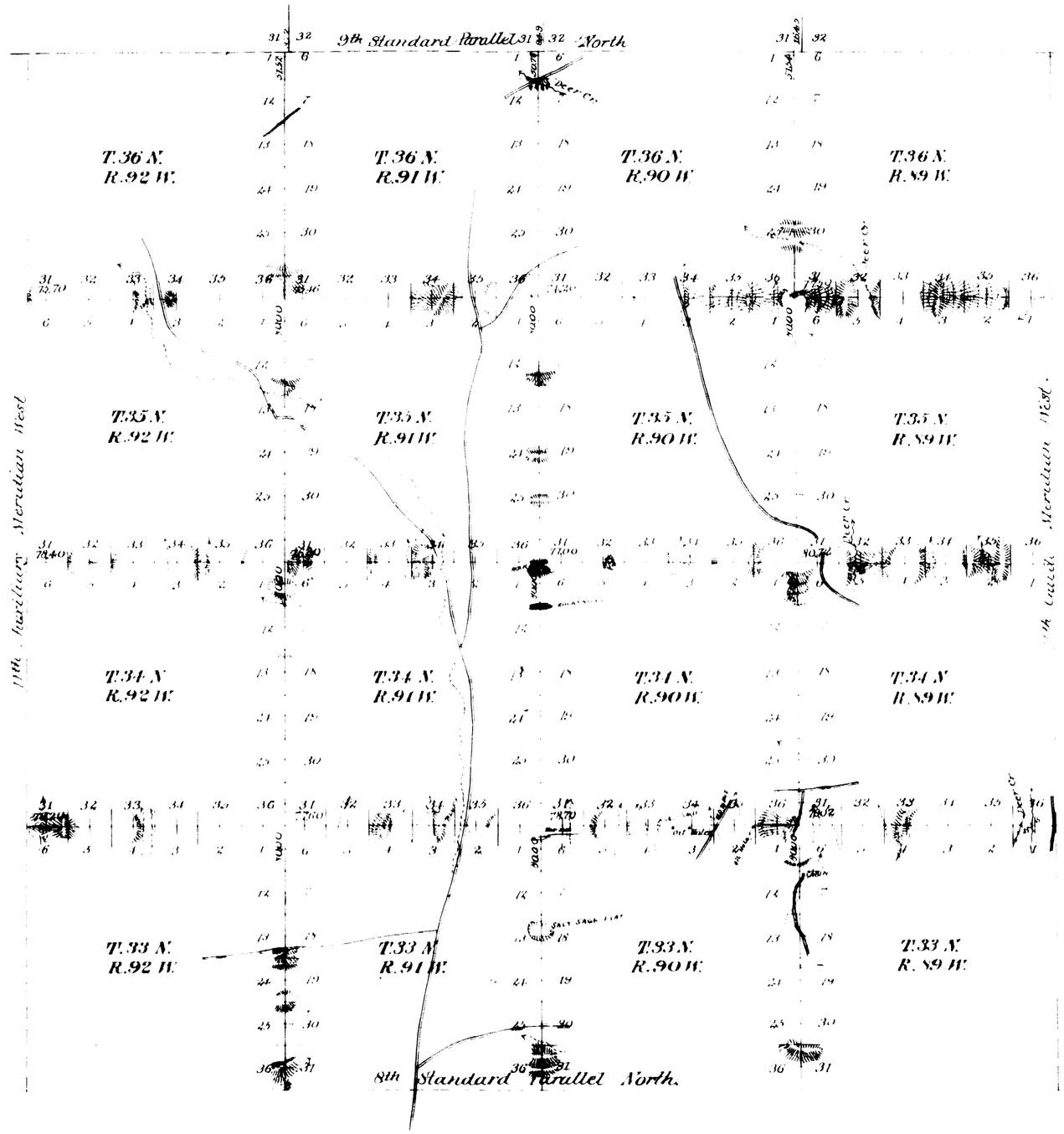

Township lines at intermediate rates 1 mi. 25 chs. 00 lk.
" " " minimum " 141 18 64

Surveys Designated	By Whom Surveyed	Date of Contract	Amount of Surveys M	Chs	Lks	When Surveyed	Magnetic Declination
Exterior Lines	Coleman & Gilcrest	Sept. 2, 1892	142	43	64	April 20 June 6 93	16°30' 16°48' E

The above diagram of the Exterior Lines of Townships 33, 34, 35 and 36 North, of Ranges 89, 90, 91 and 92 West of the 6th Principal Meridian Wyoming, is strictly conformable to the field notes of the survey thereof on file in this office which have been examined and approved.

Surveyor Generals Office
Cheyenne Wyo. Oct 18th 1893

Wm. H. Richards
Surveyor General.

2679