accession no 4570

38

TOWNSHIP No 33 NORTH, RANGE No 93 WEST of the 6th Principal MERIDIAN.

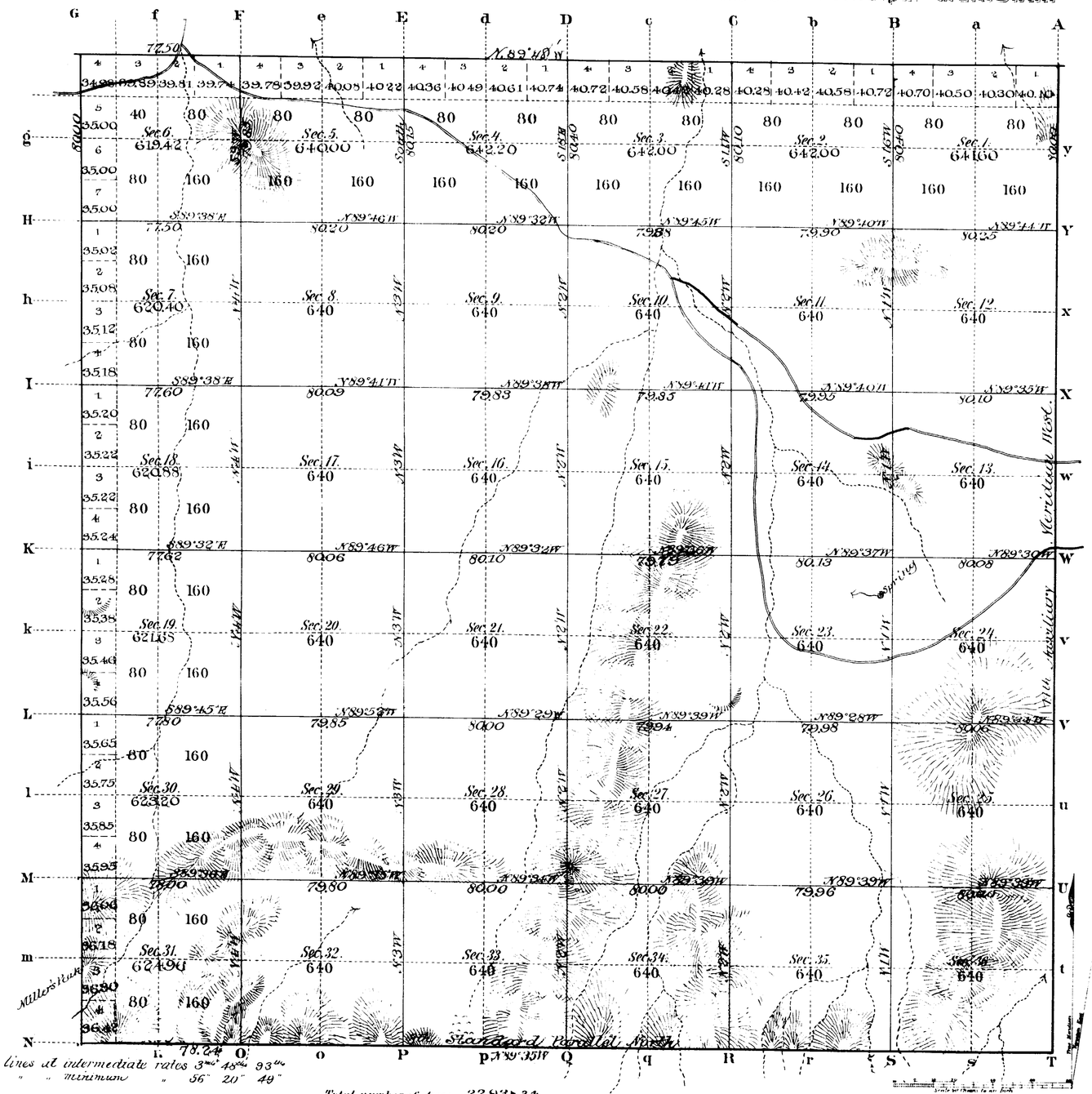

Subdivision lines at intermediate rates 3mi 48ch 93lk
" " " minimum " 56" 20" 49"

Total number of Acres 22,938.34

Surveys Designated	By Whom Surveyed	Date of Contract	Amount of Surveys Mls Chs Lks	When Surveyed	Magnetic Declination
Township lines					
Subdivisions	Coleman & Gilcrest	Sept 2. 1892	59 69 42	Sept 28 Oct 4, 92	16° 45' East.
Connections					

The above Map of Township No 33 North Range No 93 West of the Sixth Principal Meridian Wyoming is strictly conformable to the field notes of the survey thereof on file in this Office, which have been examined and approved

Surveyor General's Office, Wm A Richards
Cheyenne, Wyoming
June 8th 1893
Surv. Genl

A. GAST & CO. ST LOUIS & N.Y.

2663

33 - 93

EXTERIOR LINES.

Scale 2 miles to 1 inch Magnetic Variation East

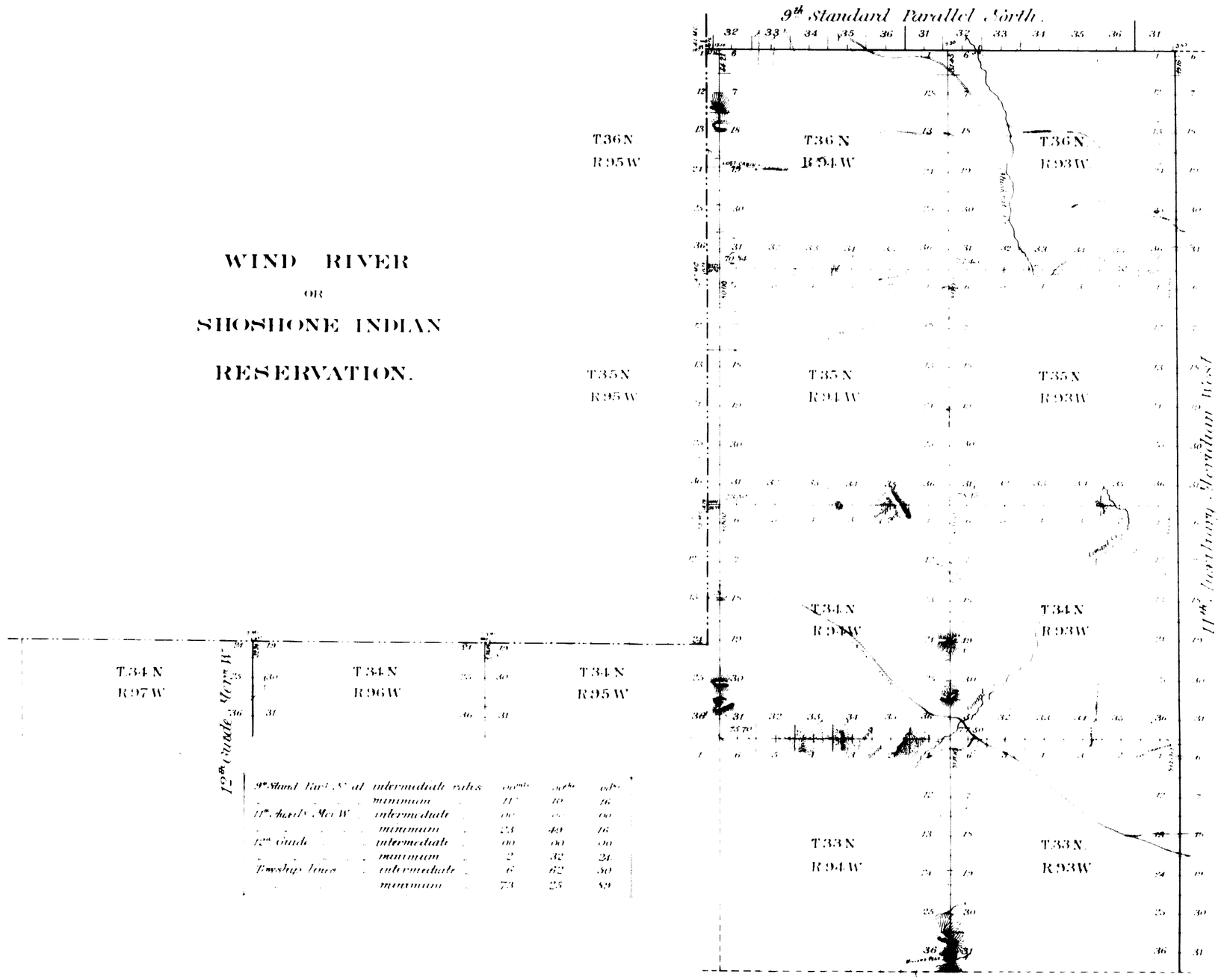

9th Stand Par. N at intermediate rates	00 mls	00 chs	00 lks
minimum	11	10	16
11th Auxil Mer W intermediate	00	00	00
minimum	23	49	16
12th Guide intermediate	00	00	00
minimum	2	32	24
Township lines intermediate	6	62	50
minimum	73	25	89

Surveys Designated	By Whom Surveyed	Date of Contract	Amount of Surveys Mls.	Chs.	Lks.	When Surveyed	Magnetic Declination
9th Stand Par. N	Coleman & Gilcrest	Sept 2, 1892	11	10	16	Oct 11 12, 1892	16°55 East
11th Auxil Mer. W	" " "	" " "	23	49	16	Sept 25 26, "	16°45' "
12th Guide Mer W	" " "	" " "	2	32	24	Sept 19, "	16°47' "
Township Lines	" " "	" " "	80	08	39	Sep 30-Oct 24, 1892	16°47' 17°00 East

The above diagram of the Exterior lines of Townships 33, 34, 35 and 36 North, Ranges 93 and 94 West, fractional Townships 34, 35 and 36 North, Range 95 West and fractional Townships 34 North, Ranges 96 and 97 West of the 6th Principal Meridian, Wyoming, is strictly conformable to the field notes of survey thereof on file in this office, which have been examined and approved.

U.S. Surveyor General's Office,
Cheyenne, Wyoming.
June 8th 1893.

Wm. A. Richards
U.S. Surveyor General.

2676

(19)

Indexed

1873

18

8th STANDARD PARALLEL NORTH

From the 11th Auxiliary Meridian West to the 12th Guide Mer. West, on Tps 82 & 00 N in Ranges 98 to 95 incl. W. of the 6th Princ. Mer. Wyo. Ter.

S 89° 50' E.

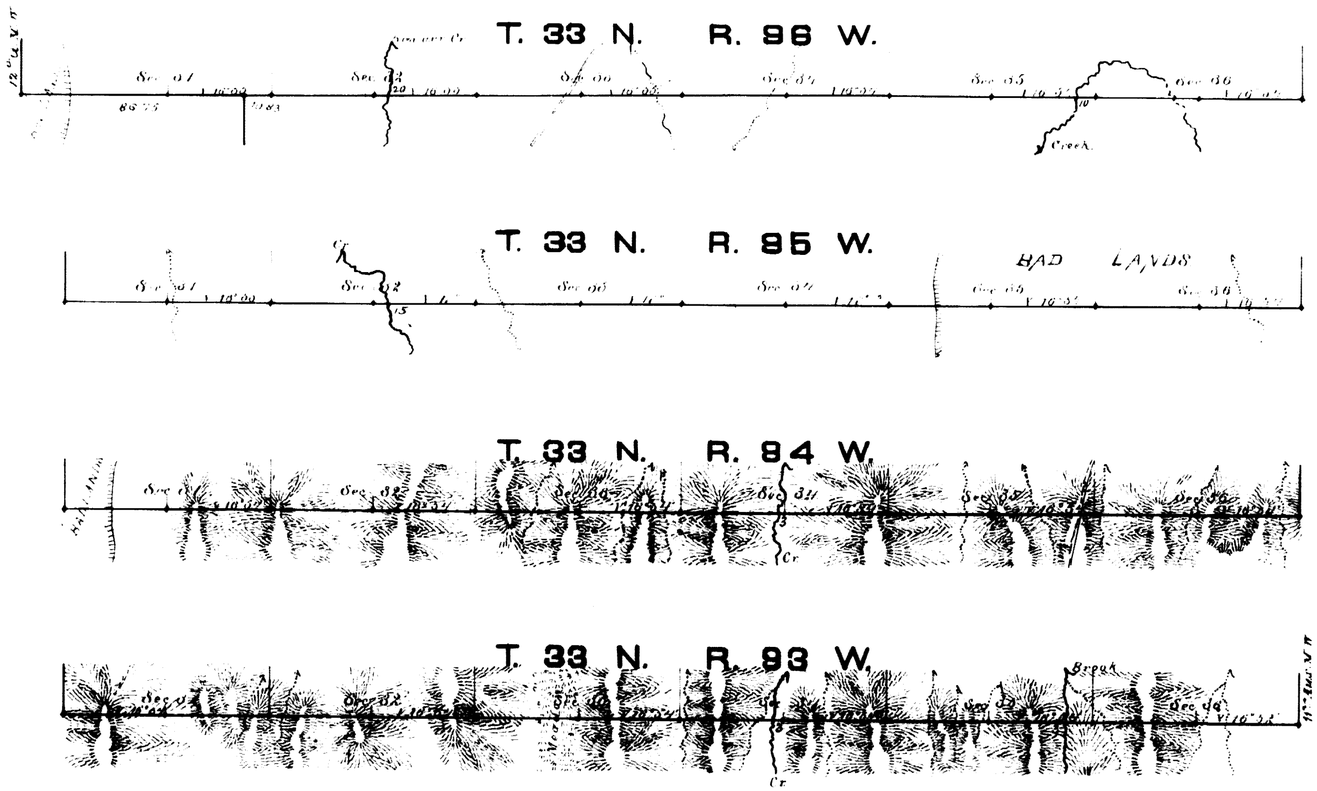

Surveys Designated	By whom surveyed	Date of Contract	Amount of surveys			When surveyed
			Mos.	Chs.	Lks.	
8th Stand. Par. North	Wilbur C. Sampson	May 24th 1862	24	11	53	Aug 15 & 16 1862

I hereby certify that the above diagram of the 8th Standard Parallel North from the 11th Auxiliary Merid. W. to the 12th Guide Merid. W., between Tps. 82 & 88 in Ranges 98 to 96 incl. W. to the 6th Princ. Meridian Wyoming Terr. is strictly conformable to the field notes of the survey thereof on file in this Office which have been examined and approved.

Surveyor General's Office
Cheyenne, Wyo. Ter.
April 2nd 1883

Edw. C. David
Surveyor General.

1371