Acces. 6151

ORIGINAL

TOWNSHIP Nº 33 NORTH, RANGE Nº 94 WEST OF THE SIXTH PRINCIPAL MERIDIAN, WYOMING.

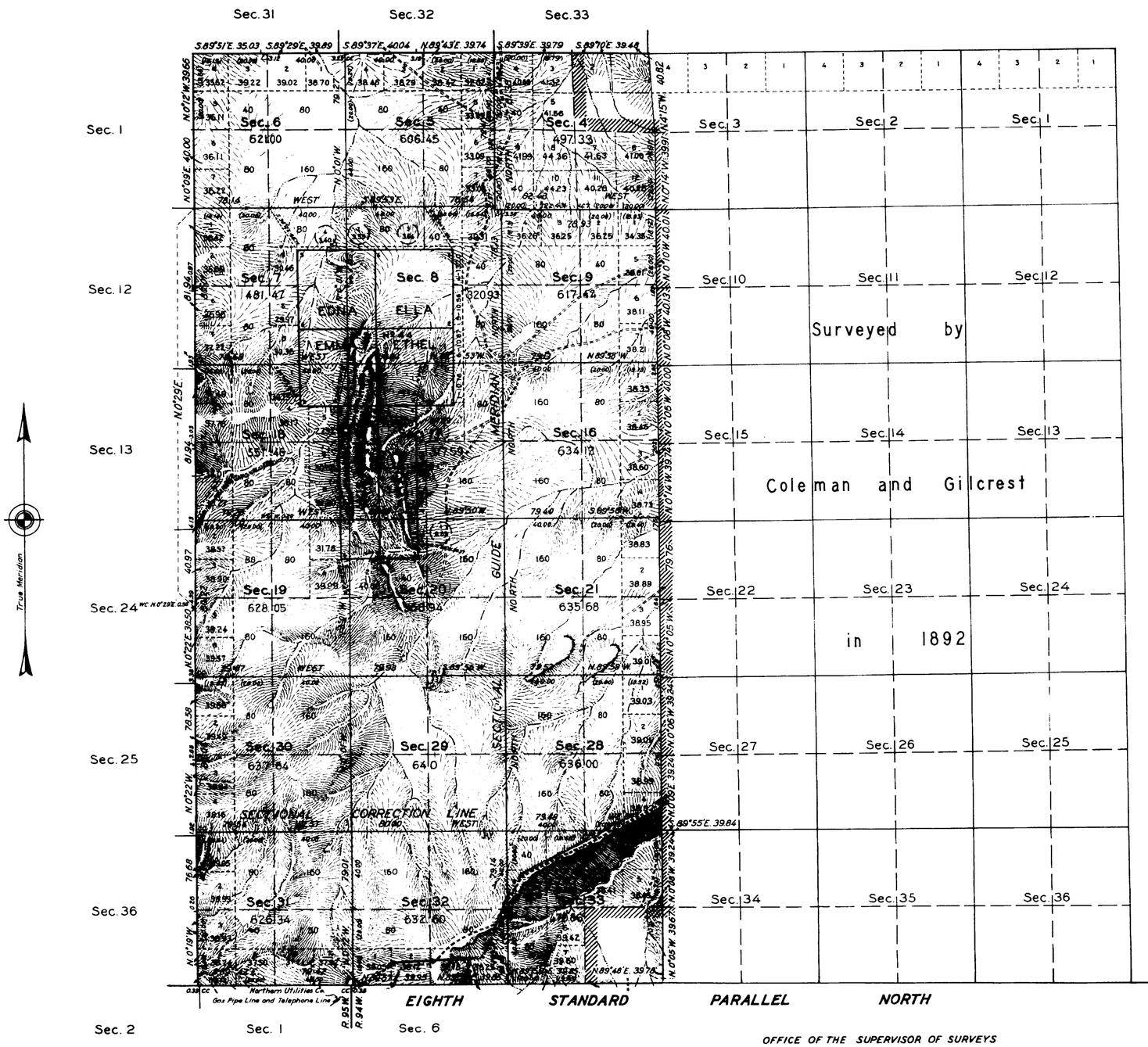

Surveyed by

Coleman and Gilcrest

in 1892

LIST OF MINERAL CLAIMS

Survey No. 44 EMMA
" " " EDNA
" " " ETHEL
" " " ELLA
Survey No. 516 AXIS
" " " AXIS No.1

Latitude 42°46½' N.
Longitude 108°02' W.

Scale: 40 Chains to an Inch

Area of mineral surveys 959.16 Acres
Area surveyed exclusive of above 10,123.90 "
Total area surveyed 11,083.06 "

LINES DESIGNATED	BY WHOM SURVEYED	GROUP		MILEAGE		WHEN SURVEYED	
		Nº	DATE	MLS.	CHS.	BEGUN	COMPLETED
EXTERIOR	Marvin J. Lytle and Otis Gaylord	149	September 21, 1936.	11	71.09	September 28, 1936.	October 10, 1936.
SUBDIVISIONAL		"	"	32	66.66	"	"
CONNECTING		"	"	2	42.11	"	"

RCM

OFFICE OF THE SUPERVISOR OF SURVEYS

Denver, Colorado, June 7, 1937.

The above plat of Township No. 33 North, Range No. 94 West of the Sixth Principal Meridian, Wyoming is strictly conformable to the field notes of the survey thereof, which have been examined and approved.

Supervisor of Surveys.

UNITED STATES
DEPARTMENT OF THE INTERIOR
GENERAL LAND OFFICE

Washington, D.C., Feb. 11, 1938.

The survey represented by this plat having been correctly executed in accordance with the requirements of law and the regulations of this office is hereby accepted.

Assistant Commissioner.

A.O.W. AMT

2667-A

Transmitted to Cheyenne L.O.
July 12, 1938

33 - 94

4574

32

42

Township 33 North, Range 94 West of the 6th Principal Meridian



Subdivision lines at intermediate rates 6" 50" 48"
minimum . 26" 22" 12"

Total number of Acres. 11282.00

Surveys Designated	By Whom Surveyed	Date of Contract	Amount of Survey M.	Chs	Lks	Date of Survey	Magnetic Declination
Subdivisions	Coleman & Gilcrest	Sept 2, 1892	32	72	60	Sept. 30-Oct 4, 1892	16°50 East

The above diagram of Township No. 33 North of Range No. 94 West of the 6th Principal Meridian, Wyoming, is strictly conformable to the field notes of the survey thereof on file in this office, which, have been examined and approved.

Surveyor Generals Office, Cheyenne Wyo. June 8th 1893

Wm N. Richards
Surv Gen'l

2667

33 - 94

(4-675)

5908

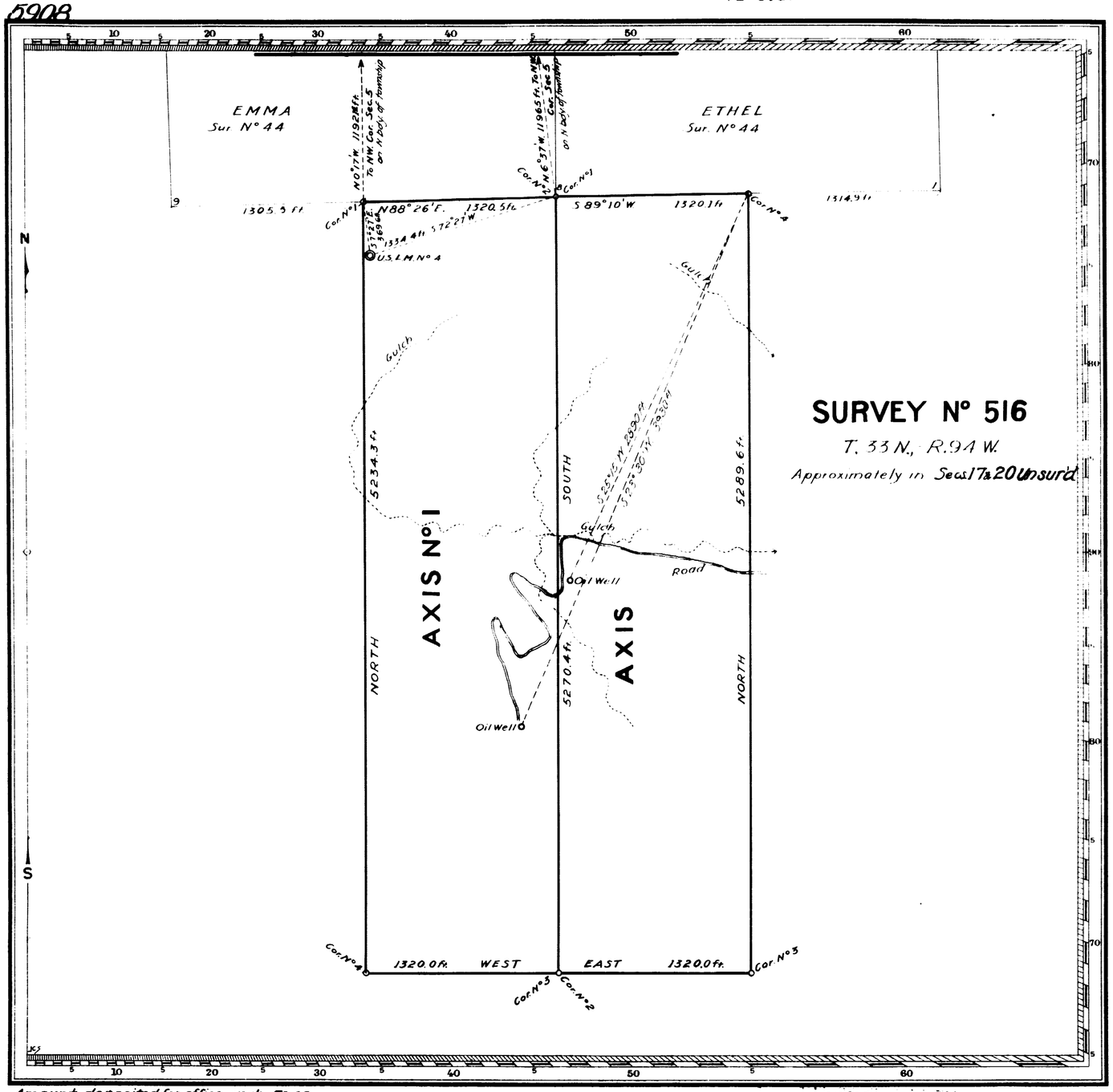

Claims Located May 8 1919

Mineral Survey No. 516

Lot No.
LANDER, WYOMING Land District.

PLAT

OF THE CLAIM OF

G.A. Stephens et. al.

KNOWN AS THE

AXIS and AXIS N°1, OIL PLACERS

IN (UNORGANIZED) MINING DISTRICT, FREMONT COUNTY, WYOMING

Containing an Area of ——— Acres.

Scale of 600 Feet to the inch.

Variation

SURVEYED August 11-15 1919 BY Guy W. Higby, U.S. Mineral Surveyor.

The Original Field Notes of the Survey of the Mining Claim of G.A. Stephens et. al. known as the AXIS and AXIS N°1 OIL PLACERS

from which this plat has been made under my direction, have been examined and approved, and are on file in this Office, and I hereby certify that they furnish such an accurate description of said Mining Claim as will, if incorporated into a patent, serve fully to identify the premises, and that such reference is made therein to natural objects or permanent monuments as will perpetuate and fix the locus thereof.

I further certify that an amount equal to Five Hundred Dollars worth of labor has been expended or improvements made for the benefit of each location upon said Mining Claim by claimants or their grantors and that said improvements consist of 2 Oil wells

that the location of said improvements is correctly shown upon this plat, and that no portion of said labor or improvements has been included in the estimate of expenditures upon any other claim.

And I further certify that this is a correct plat of said Mining Claim made in conformity with said original field notes of the survey thereof, and the same is hereby approved.

U.S. Surveyor General's Office: Charles L. Decker

Cheyenne, Wyoming. U.S. Surveyor General for

January 8, 1920 Wyoming

Amount deposited for office work 70.00
Cost of office work 27.75
Amount to be refunded 42.25

011942
832417
11/15/21 26
230

516

(19)
Indexed
1873

18

8th STANDARD PARALLEL NORTH

from the 11th Auxiliary Meridian West to the 12th Guide Mer. West, int. Tps 82 & 00 N in Ranges 98 to 95 incl. W of the 6th Princ. Mer. Wyo. Ter.
S 89° 58' E

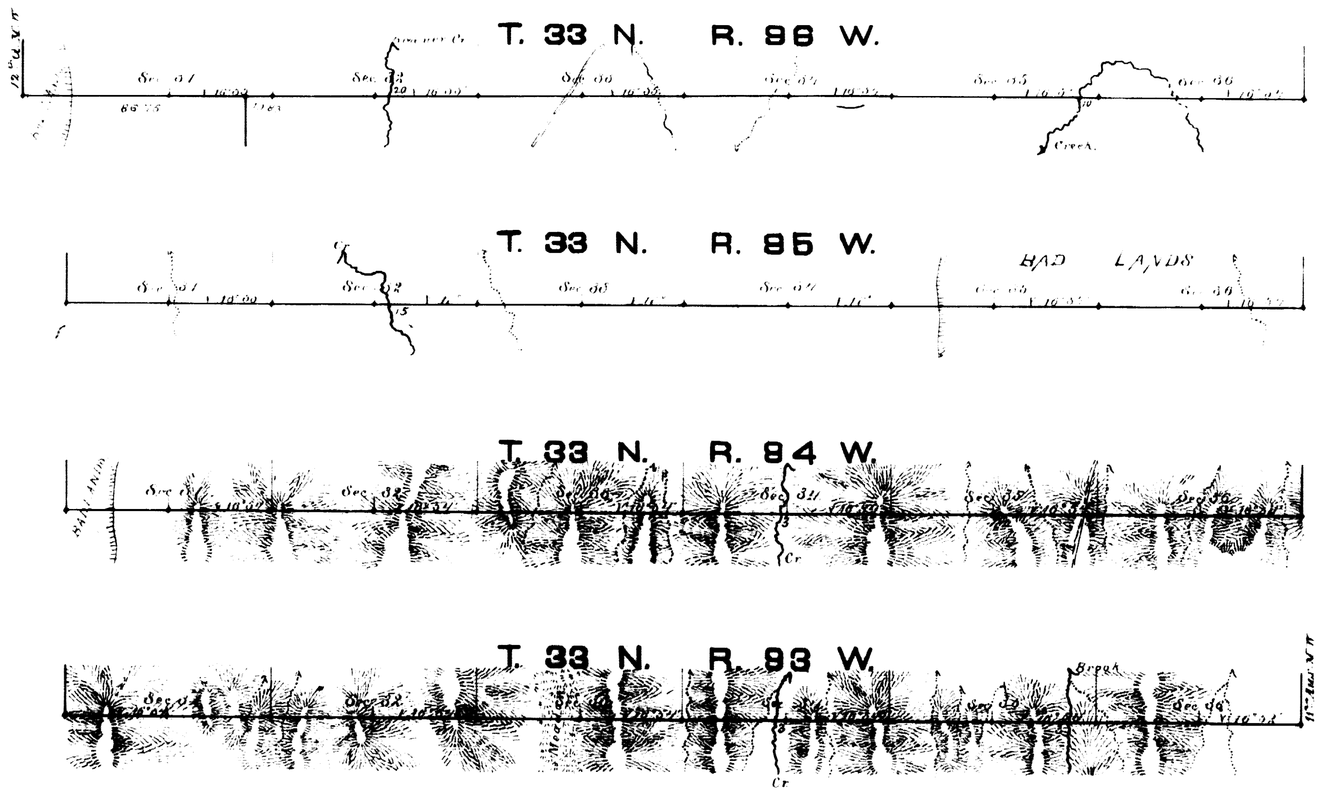

Surveys Designated	By whom surveyed	Date of Contract	Amount of surveys			When surveyed
			mos	chs	lks	
8th Stand Parl North	Wilbur C. Sampson	May 24th 1882	24	17	69	Aug 15 & 16 1882

I hereby certify that the above diagram of the 8th Standard Parallel North from the 11th Auxiliary Merid. W to the 12th Guide Merid. W, between Tps. 82 & 88 in Ranges 98 to 96 incl. W, to the 6th Principal Meridian Wyoming Terr, is strictly conformable to the field notes of the survey thereof on file in this Office which have been examined and approved.
Surveyor General's Office
Cheyenne, Wyoming
April 2nd 1883

Edw. C. David
Surveyor General.

1371

EXTERIOR LINES.

Scale 2 miles to 1 inch. Magnetic Variation East

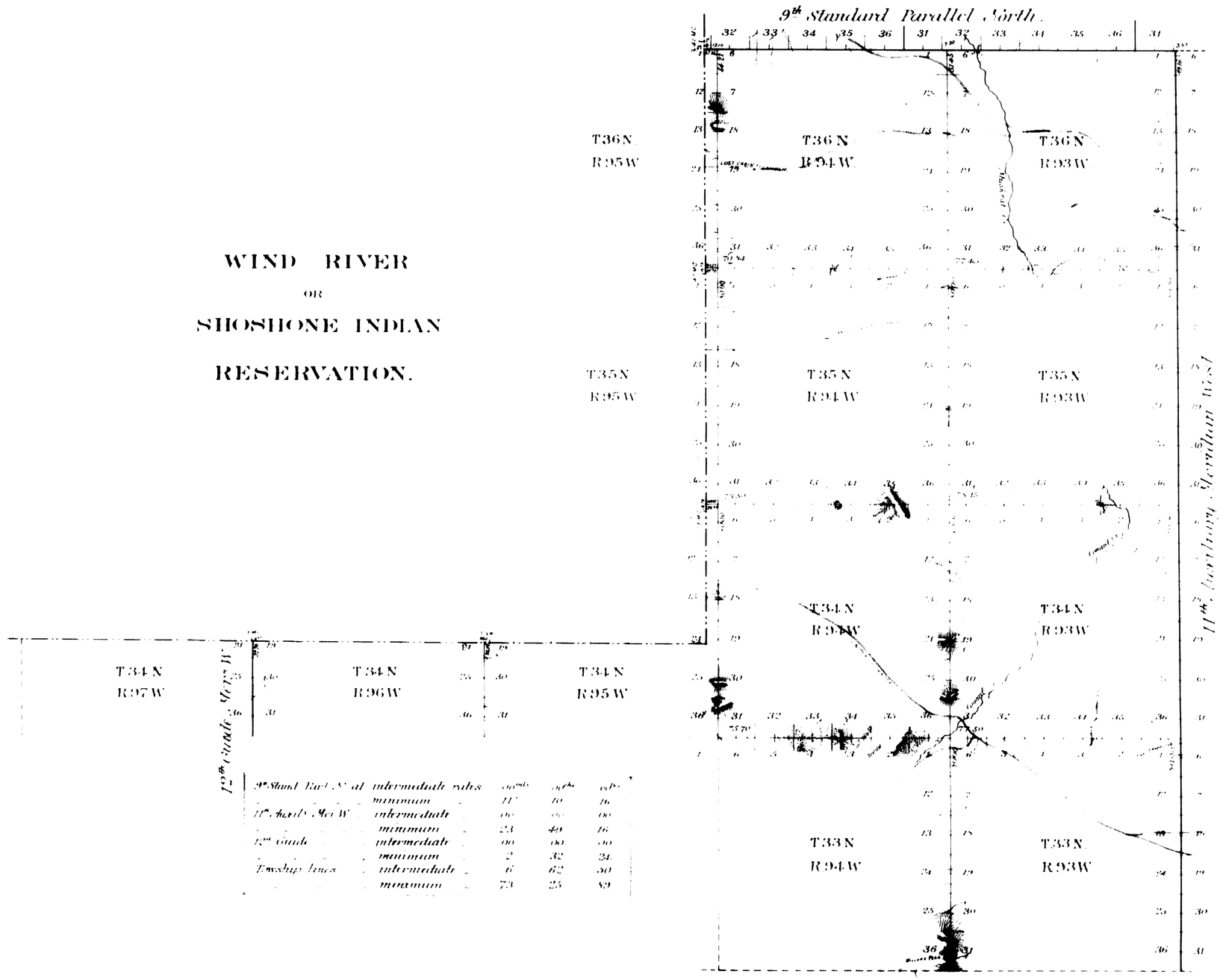

9th Stand. Par. N. at	intermediate rates	00mls	00chs	00lks
	minimum	11	10	16
11th Auxil. Mer. W.	intermediate	00	00	00
	minimum	23	49	16
12th Guide	intermediate	00	00	00
	minimum	2	32	24
Township Lines	intermediate	6	62	50
	minimum	73	25	89

Surveys Designated	By Whom Surveyed	Date of Contract	Amount of Surveys Mls.	Chs.	Lks.	When Surveyed	Magnetic Declination
9th Stand. Par. N.	Coleman & Gilcrest	Sept. 2, 1892	11	10	16	Oct. 11 12, 1892	16°55 East.
11th Auxil. Mer. W.	" " "	" " "	23	49	16	Sept. 25 26, "	16°45' "
12th Guide Mer. W.	" " "	" " "	2	32	24	Sept. 19, "	16°47' "
Township Lines	" " "	" " "	80	08	39	Sep. 30-Oct. 24, 1892	16°47' 17°00 East.

The above diagram of the Exterior lines of Townships 33, 34, 35 and 36 North, Ranges 93 and 94 West, fractional Townships 34, 35 and 36 North, Range 95 West and fractional Townships 34 North, Ranges 96 and 97 West of the 6th Principal Meridian, Wyoming, is strictly conformable to the field notes of survey thereof on file in this office, which have been examined and approved.

U.S. Surveyor General's Office,
Cheyenne, Wyoming,
June 8th 1893.

Wm. A. Richards
U.S. Surveyor General.

2676