Acces. 6429

ORIGINAL

TOWNSHIP Nº 33 NORTH, RANGE Nº 95 WEST OF THE SIXTH PRINCIPAL MERIDIAN, WYOMING.

DEPENDENT RESURVEY

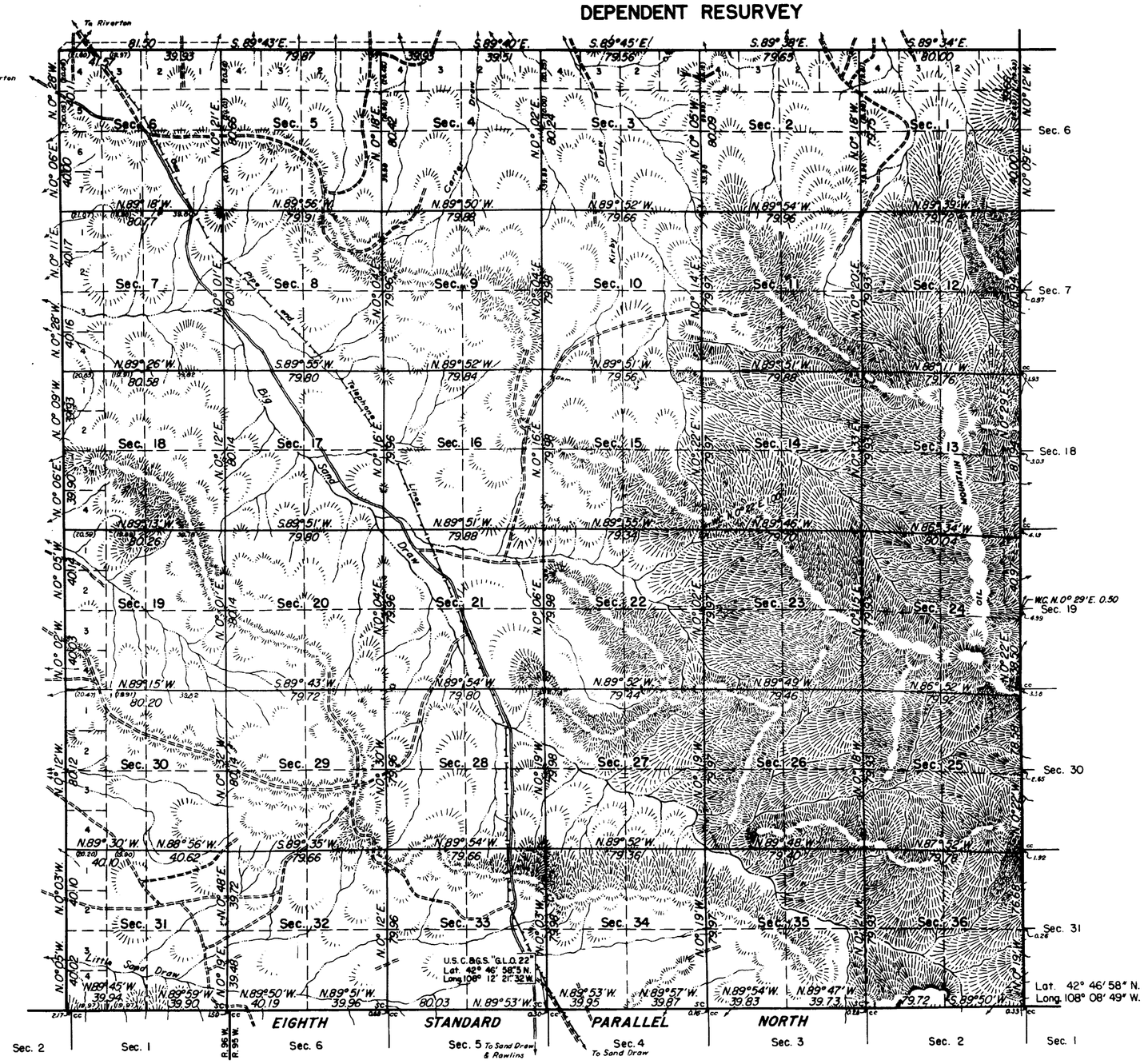

This plat of the survey of Township No. 33 North, Range No. 95 West, delineates a retracement and reestablishment of the lines of the original survey as shown upon the plat approved May 11, 1883, in their true original position according to the best available evidence of the position of the original corners; all differences between the measurements shown on the original plat and those derived in the retracement have been distributed proportionally between accepted corners in accordance with surveying rules; reference will be made to the original plat for the showing of the areas and more detailed descriptions of the various smaller subdivisions.

Survey authorized by Commissioner's letter "E" dated August 18, 1939.

Area resurveyed: 23,085.76 acres.

LINES DESIGNATED	BY. WHOM SURVEYED	GROUP No.	DATE OF SPECIAL INSTRUCTIONS	WHEN SURVEYED	
				BEGUN	COMPLETED
South Boundary	C. W. Atherly	117	April 15; June 6, 1931	May 22, 1931	July 10, 1931
East Boundary	Otis Gaylord	149	September 21, 1936	September 28, 1936	October 10, 1936
N. & W. Boundaries Subdivisional	Marvin J. Lytle	207	May 5, 1945	July 4, 1945	August 3, 1945

HMB

UNITED STATES DEPARTMENT OF THE INTERIOR
BUREAU OF LAND MANAGEMENT

Denver, Colorado, December 27, 1946.

The above plat of Township No. 33 North, Range No. 95 West, of the Sixth Principal Meridian, Wyoming, is strictly conformable to the field notes of the survey thereof which have been examined and approved.

A. C. Horton Jr.
Acting Chief Cadastral Engineer

Washington, D.C., August 5, 1947

The survey represented by this plat having been correctly executed in accordance with the requirements of law and the regulations of this office, is hereby accepted.

Bruce Orwell
Assistant Director

33-95

1466-A

Received at Pub. Survey Office
April 30, 1948

2017

TOWNSHIP No. 33 NORTH RANGE No. 95 WEST of the 6th Principal MERIDIAN.

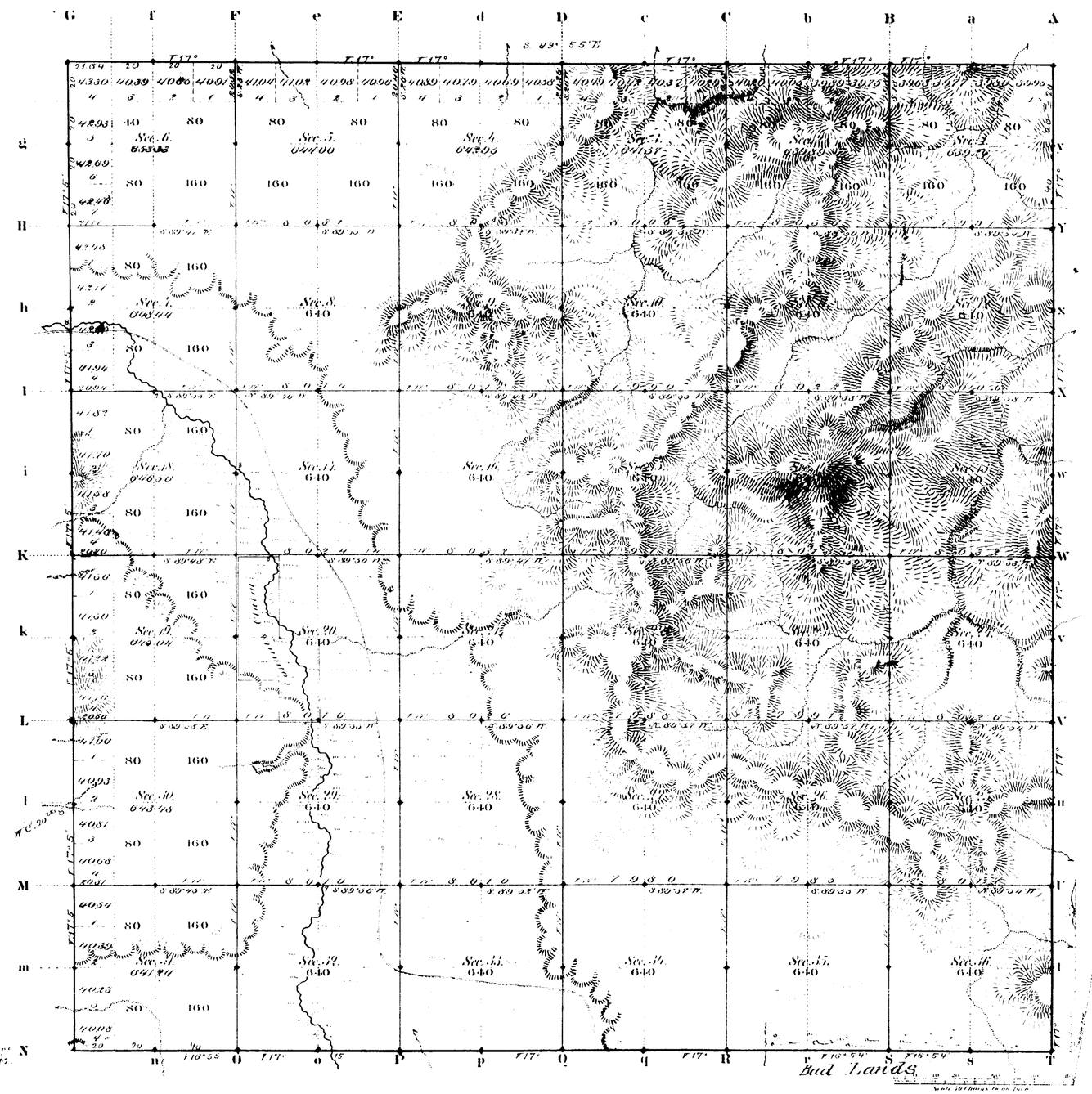

Total number of Acres. 23083.76

	Surveys Designated	By Whom Surveyed	Date of Contract	Amount of Survey Mi.	Ch.	Lk.	When Surveyed	Magnetic Declination
W. E. N.	Township lines	Charles W. Brown	June 29, 1882	18	01	64	Sept. 3/4, 1882	17° 2' East
	Subdivisions			60	1	33	Sept. 5 13 1882	17°
	Connections							
	8th Stand. P. N.	Wilbur C. Sampson	May 24, 1882	3	00	00	Aug. 15 1882	

The above Map of Township No. 33 North Range No. 95 West of the Sixth Principal Meridian Wyoming Territory is strictly conformable to the field notes of the survey thereof on file in this Office, which have been examined and approved

Surveyor General's Office
Cheyenne Wyoming
May 11th 1883

Edw. C. David
Sur. Genl.

A. Gast & Co. St. Louis Mo.

1466

33-95

(19)
Indexed

1873

18

8th STANDARD PARALLEL NORTH

from the 11th Auxiliary Meridian West to the 12th Guide Mer. West, in Tps 82 & 88 N in Ranges 93 to 95 inch W of the 6th Princ. Mer. Dig. Ter.
S 89° 55' E

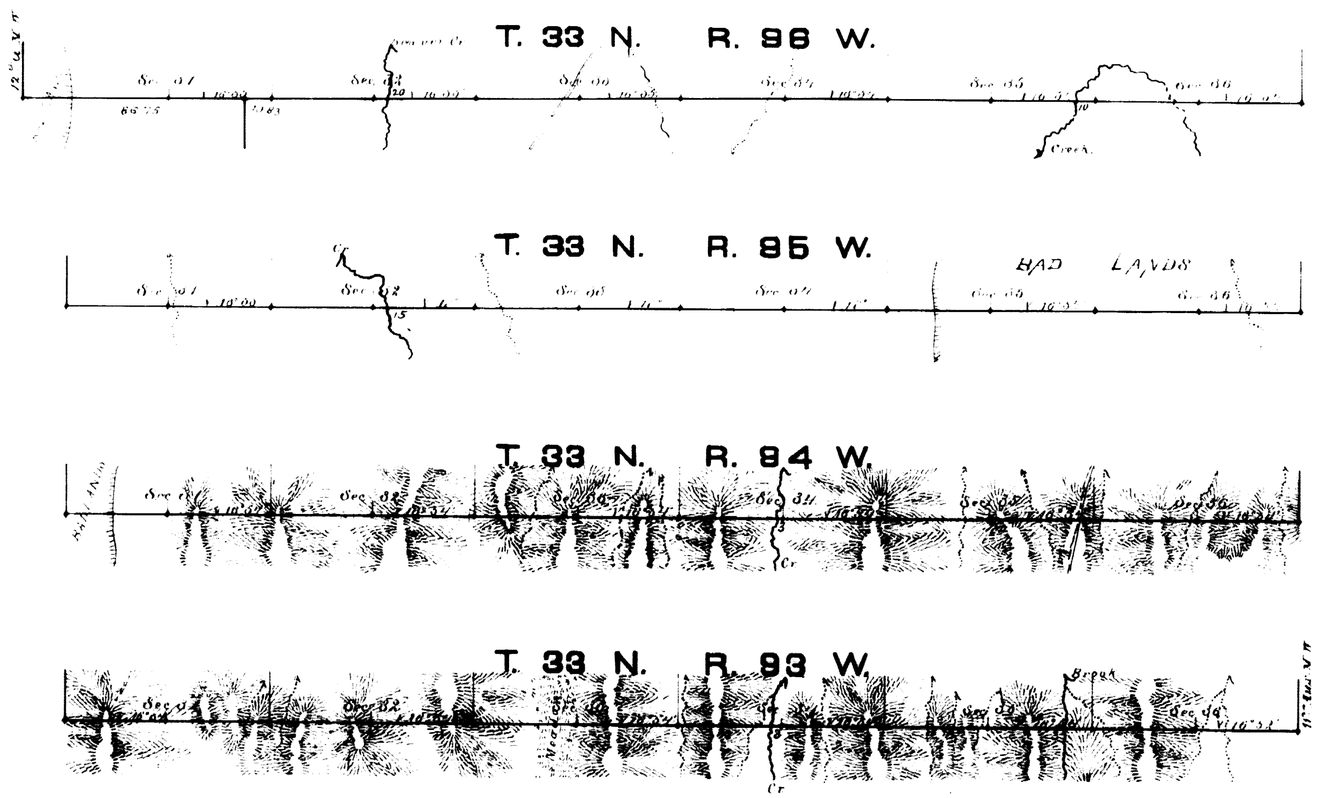

Scale [illegible]

Vignette [illegible]

Surveys Designated	By whom surveyed	Date of Contract	Amount of surveys			When Surveyed
			mos	chs	lks	
8th Stand Parl North	Wilbur C. Sampson	May 24th 1882	24	17	69	Aug 15 & 16 1882

I hereby certify that the above diagram of the 8th Standard Parallel North from the 11th Auxiliary Merid. W to the 12th Guide Merid. W, between Tps. 82 & 88 in Ranges 93 to 96 inch W, to the 6th Principal Meridian Wyoming Terr, is strictly conformable to the field notes of the survey thereof on file in this Office, which have been examined and approved.
Surveyor Generals Office
Cheyenne Wyoming
April 2nd 1883

Edw. C. Davis
Surveyor General.

1871

(20)

2019

27

EXTERIOR LINES.

Scale 3 miles to 1 inch.

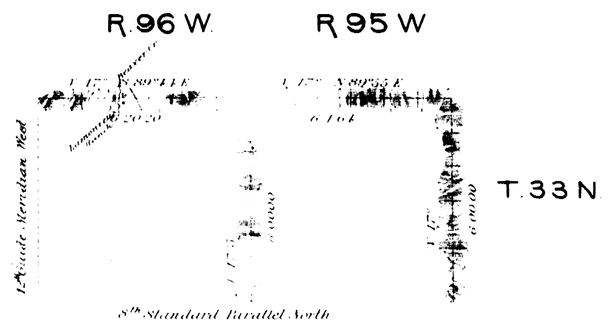

Fractional Township 34 North. Range 101 West 6th P.M.

Scale 40 Chains to 1 inch

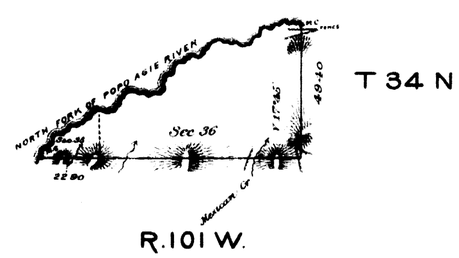

Surveys designated	By whom surveyed	Date of Contract	Amount of surveys Ms	Chs	Lks	When surv^d	Mag Declin^n
Ex^l lines T33N R95&96	Chas W Brown	June 29 1882	24	21	84	Sept 3 4 1882	17° E
" T34N R101W	" "	" "	1	72	30	Oct 12 1882	17°45 E

I hereby certify that the above diagrams of the Exterior lines of Townships No 33 North Ranges 95 & 96, of the line between Ranges 100 & 101 in Fractional Township 34 North and of the line between Fractional Townships 33 & 34 North Range 101 West of the Sixth Principal Meridian Wyoming Territory are strictly conformable to the field notes of the survey thereof on file in this office which have been examined and approved.

Surveyor General's Office
Cheyenne, Wyo May 11th 1883

Edw. C. David
Surveyor General

1468