(20)

23

2016

TOWNSHIP No. 33 NORTH, RANGE No. 96 WEST of the 6th Principal MERIDIAN.

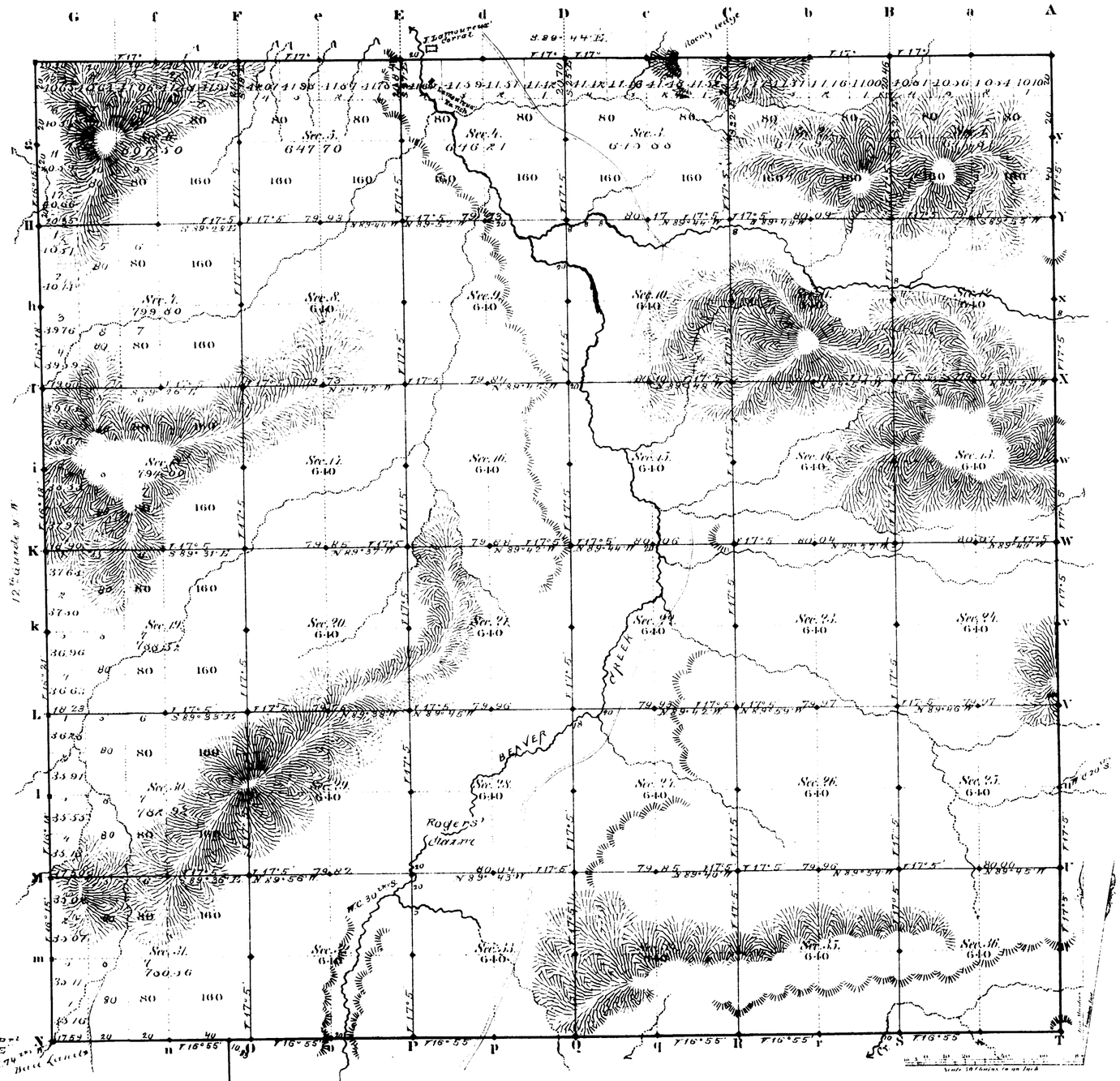

Total number of Acres 23,979.64

	Surveys Designated	By Whom Surveyed	Date of Contract	Amount of Surveys Mi.	Ch.	Lks.	When Surveyed	Magnetic Declination
E & N	Township lines	Charles W. Brown	June 29, 1882	12	20	20	Sept. 3, 1882	17° 3' East
	Subdivisions	" " "	" " "	61	17	07	Sept. 19, 1882	17° 5' "
	Connections							
	8th Stand. P. N.	Elbur C. Sampson	May 24, 1882	6	17	59	Aug. 15, 1882	
	12th Guide N. W.	Wm. B. Yerby	April 2, 1877	6	00	00	May 24, 1877	

The above Map of Township No. 33 North, Range No. 96 West of the Sixth Principal Meridian Wyoming Territory is strictly conformable to the field notes of the survey thereof on file in this Office, which have been examined and approved

Surveyor General's Office,
Cheyenne, Wyoming
May 4th 1883

Edw. C. Baird
Surv. Genl.

A. Gast & Co. St. Louis Mo.

1465

33-96

TWELFTH GUIDE MERIDIAN WEST,

From 5th Stand.d Par.l N. to S. Bound.y of Shoshone Indian Reservation, & in Townships 21 to 34 N. inclusive, between Ranges 96 & 97 W. of the 6th Principal Meridian, Wyoming Territory.

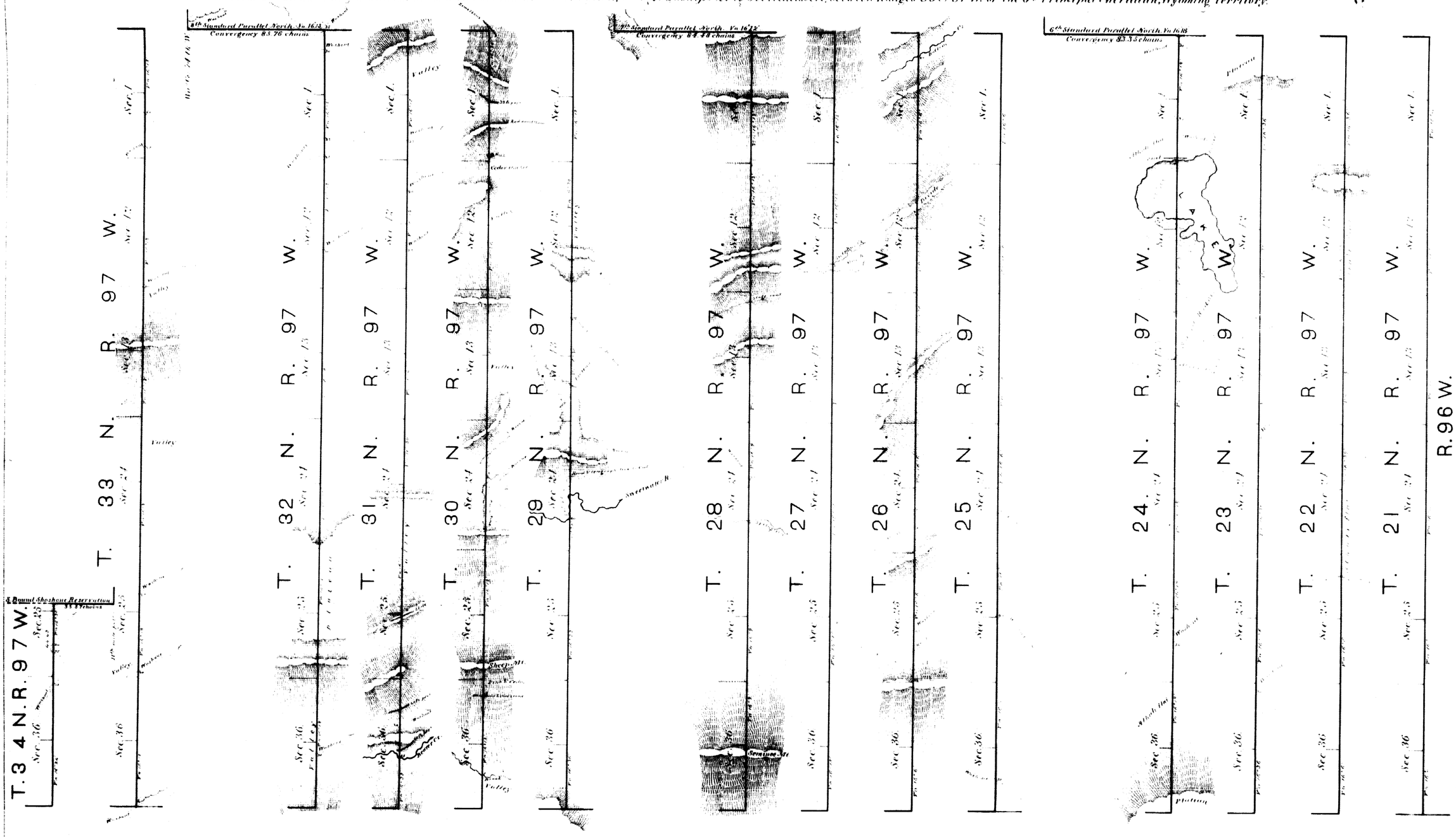

Scale 40 chains to an inch.

Surveys designated	By whom surveyed	Date of contract	Amount of Surveys	When surveyed.
12th Guide Mer.n W.	Wm B. Yerby	April 2nd 1877	79 44 43	May & June 1877
Convergency			3 13 59	
Connections			35 57	
		Total	83 13 59	

I hereby certify, that the above diagram of the 12th Guide Meridian W. in T. 21 to 34 N. inclusive, R. 96 & 97 West of the 6th Principal Meridian in Wyoming Territory, is strictly conformable to the original field notes of the survey thereof, on file in this office, which have been examined and approved.

Surveyor General's Office,
Cheyenne Wyo. July 26. 1877.

Edw. C. David
Surveyor General.

(Magnetic variation East.)

(19)

Indexed

1873

18

8th STANDARD PARALLEL NORTH

From the 11th Auxiliary Meridian West to the 12th Guide Mer. West, bet. Tps 82 & 88 N in Ranges 93 to 95 inch. W. of the 6th Princ. Mer. Dep. Tot. S 89° 58' E.

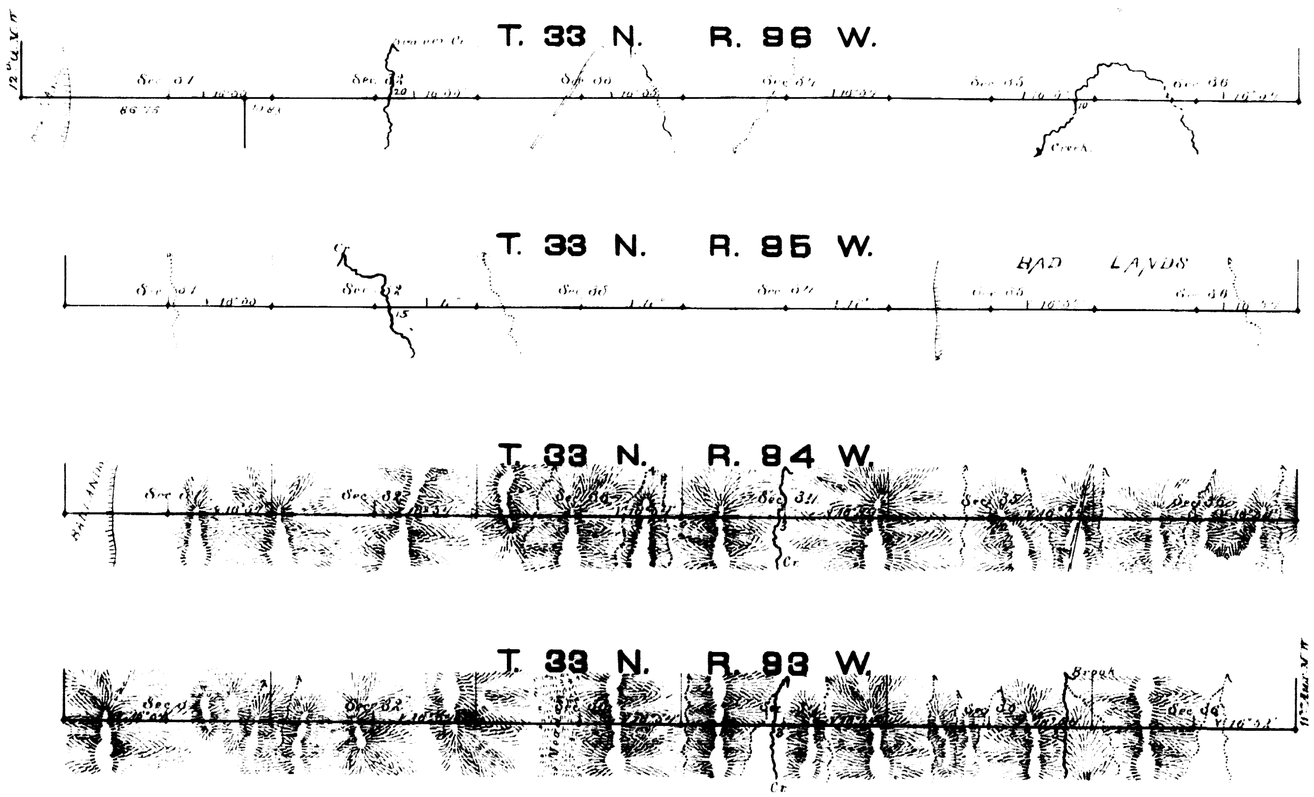

Surveys Designated	By whom surveyed	Date of Contract	Amount of surveys			When surveyed
8th Stand Par'l North	Wilbur C. Sampson	May 24th 1882	24	17	59	Aug 15 & 16 1882

I hereby certify that the above diagram of the 8th Standard Parallel North from the 11th Auxiliary Merid. W. to the 12th Guide Merid. W., between Tps. 82 & 88 in Ranges 93 to 96 inch. W. to the 6th Princ'l Meridian Wyoming Terr. is strictly conformable to the field notes of the survey thereof on file in this Office which have been examined and approved.

Surveyor General's Office
Cheyenne Wyoming
April 2nd 1883

Edw. C. Davis
Surveyor General.

1871

(20)

2019

EXTERIOR LINES.

Scale 3 miles to 1 inch.



Fractional Township 34 North. Range 101 West 6th P.M.

Scale 40 Chains to 1 inch

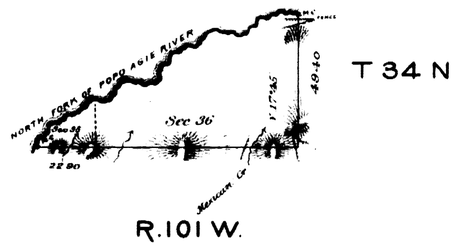

Surveys designated	By whom surveyed	Date of Contract	Amount of surveys Ms	Chs	Lks	When surv^d	Mag Declin^n
Ex^l lines T.33 N R.95 & 96	Chas W Brown	June 29 1882	24	21	84	Sept 3 4 1882	17° E
" T.34 N R.101 W	" "	" "	1	72	30	Oct 12 1882	17°45 E

I hereby certify that the above diagrams of the Exterior lines of Townships No 33 North Ranges 95 & 96, of the line between Ranges 100 & 101 in Fractional Township 34 North and of the line between Fractional Townships 33 & 34 North Range 101 West of the Sixth Principal Meridian Wyoming Territory are strictly conformable to the field notes of the survey thereof on file in this office which have been examined and approved.

Surveyor General's Office
Cheyenne, Wyo May 11th 1883

Edw. C. David
Surveyor General

1468