Ac. 6655

ORIGINAL

TOWNSHIP 33 NORTH, RANGE 97 WEST OF THE SIXTH PRINCIPAL MERIDIAN, WYOMING.

DEPENDENT RESURVEY

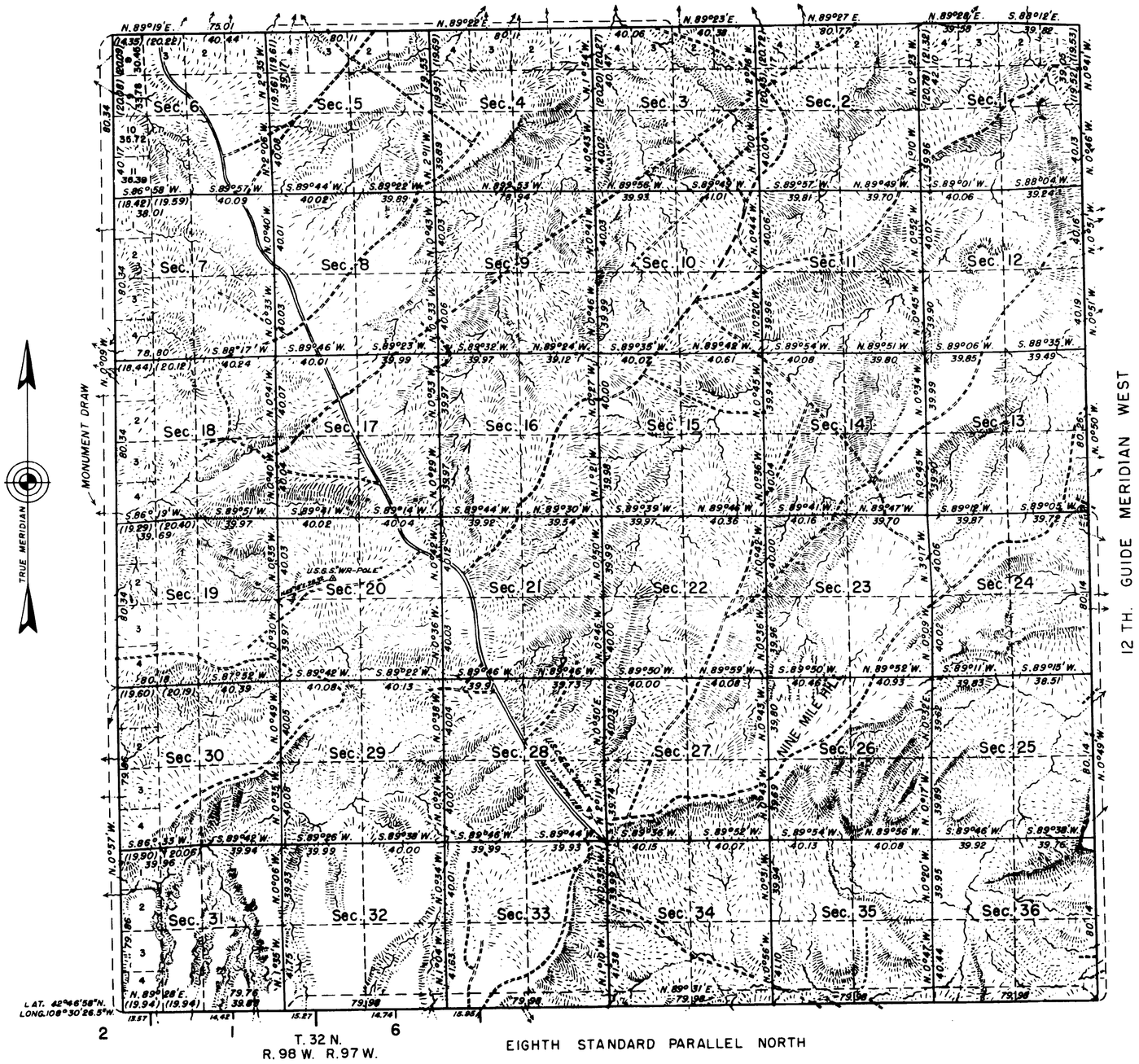

Area resurveyed: 22,066.26 acres

This plat represents a retracement and re-establishment of the South boundary (Eighth Standard Parallel North), the East boundary (Twelfth Guide Meridian West), and the subdivisional lines, designed to restore the corners in their original locations according to the best available evidence. The lottings and areas are as shown on the plat approved May 11, 1883, except as new lottings are shown hereon.

Résurvey executed by Russell C. MacDonald July 9 to August 8, 1952 under special instructions dated May 5, 1945 for Group 207, Wyoming.

West boundary resurveyed by Allan E. Arnold and North boundary by R. C. MacDonald in 1952.

UNITED STATES DEPARTMENT OF THE INTERIOR
BUREAU OF LAND MANAGEMENT
Washington, D.C. December 13, 1955

This plat is strictly conformable to the approved field notes, and the survey, having been correctly executed in accordance with the requirements of law and the regulations of this Bureau, is hereby accepted.

For the Director

Earl G. Harrington

Cadastral Engineering Staff Officer

1452-A

33-97

(20)

20

2002

TOWNSHIP No. 33 NORTH, RANGE No. 97 WEST of the 6th Principal MERIDIAN.

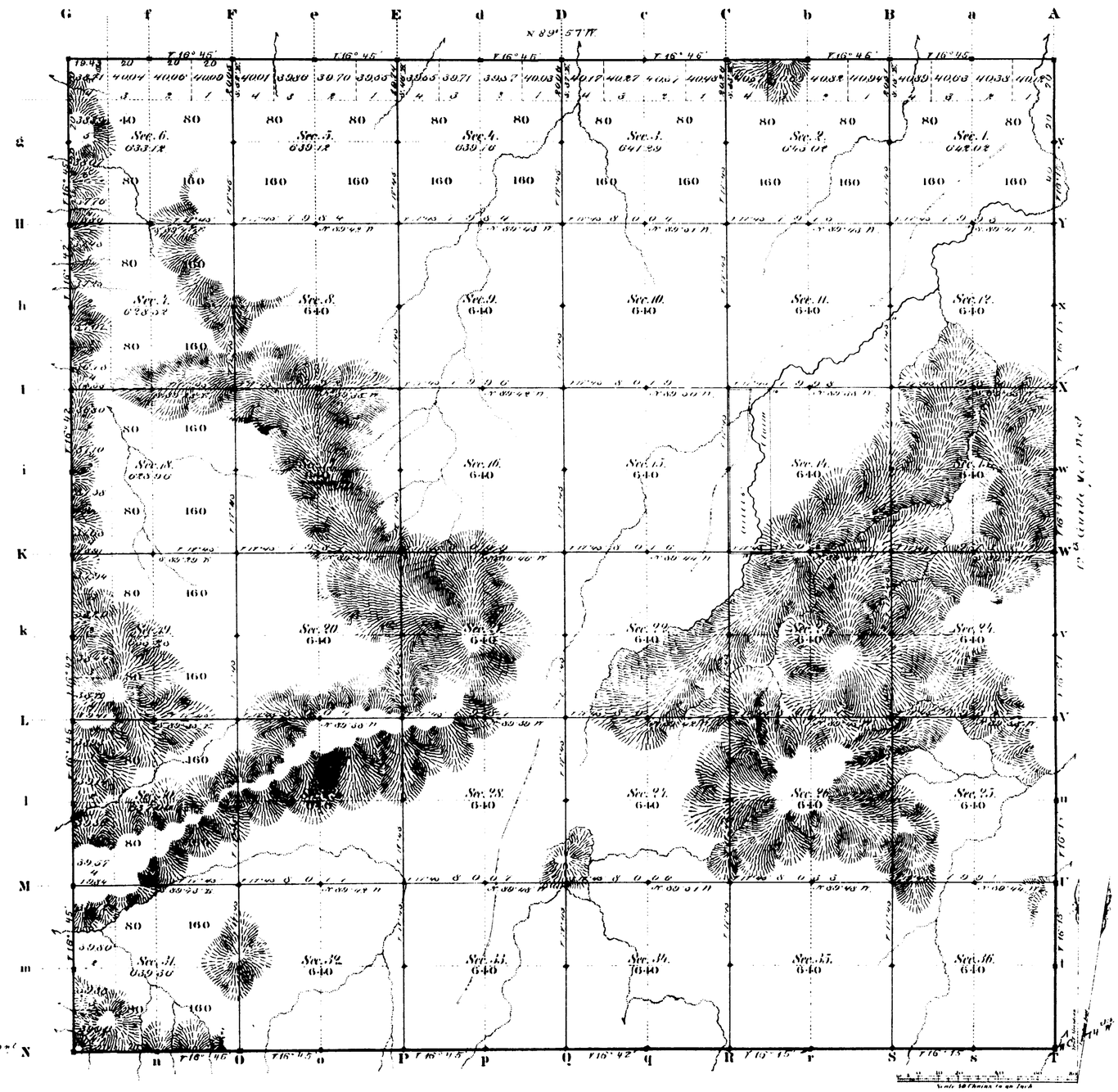

Total number of Acres 23004.85

Surveys Designated	By Whom Surveyed	Date of Contract	Amount of Surveys Miles	Chs	Lks	When Surveyed	Magnetic Declination
Township lines	Wm B. Yerby	April 2, 1877	11	79	43	June Aug. 1877	16° 44' East
Subdivisions	Chas D. Brown	June 29 1882	39	16	13	Sept 20 21 1882	17° 45' East
Connections							
8th Stand. P W	Wm B. Yerby	April 2, 1877	6	00	00	June 3, 1877	
12th Guide M N	Wm B. Yerby	April 2, 1877	6	00	00	May 29, 1877	

The above Map of Township No. 33 North Range No. 97 West of the Sixth Principal Meridian Wyoming Territory is strictly conformable to the field notes of the survey thereof on file in this Office, which have been examined and approved

Surveyor General's Office
Cheyenne Wyoming
May 11th 1885

Edw. C. David
Dep. Surv.

1452

A. Gaus & Co. St. Louis Mo.

33-97

(9) Indian's

.34

515

EIGHTH STANDARD PARALLEL NORTH.

From the 12th Guide Meridian W. between Townships 32 & 33 N. in Ranges 97, 98, 99 & 100 W. of the 6th Prin^l Meridian



Surveys designated	By whom surveyed	Date of contract	Amount of surveys	When surveyed
8th Stand^l Par^l N.	William B. Yerby.	April 2nd 1877.	24 Miles.	June 3rd to 6th 1877.

I hereby certify that the above diagram of the 8th Standard Parallel N. from the 12th Guide Mer^n W. to Range 101 W. of the 6th Principal Meridian, Wyoming Territory, is strictly conformable to the original field notes of the survey thereof, on file in this office, which have been examined and approved.

Surveyor General's Office,
Cheyenne Wyo. July 26. 1877.

Edw. C. David
Surveyor General.

TWELFTH GUIDE MERIDIAN WEST,

From 5th Stand.d Par.l N. to S. Bound.y of Shoshone Indian Reservation, & in Townships 21 to 34 N. inclusive, between Ranges 96 & 97 W. of the 6th Principal Meridian, Wyoming Territory.

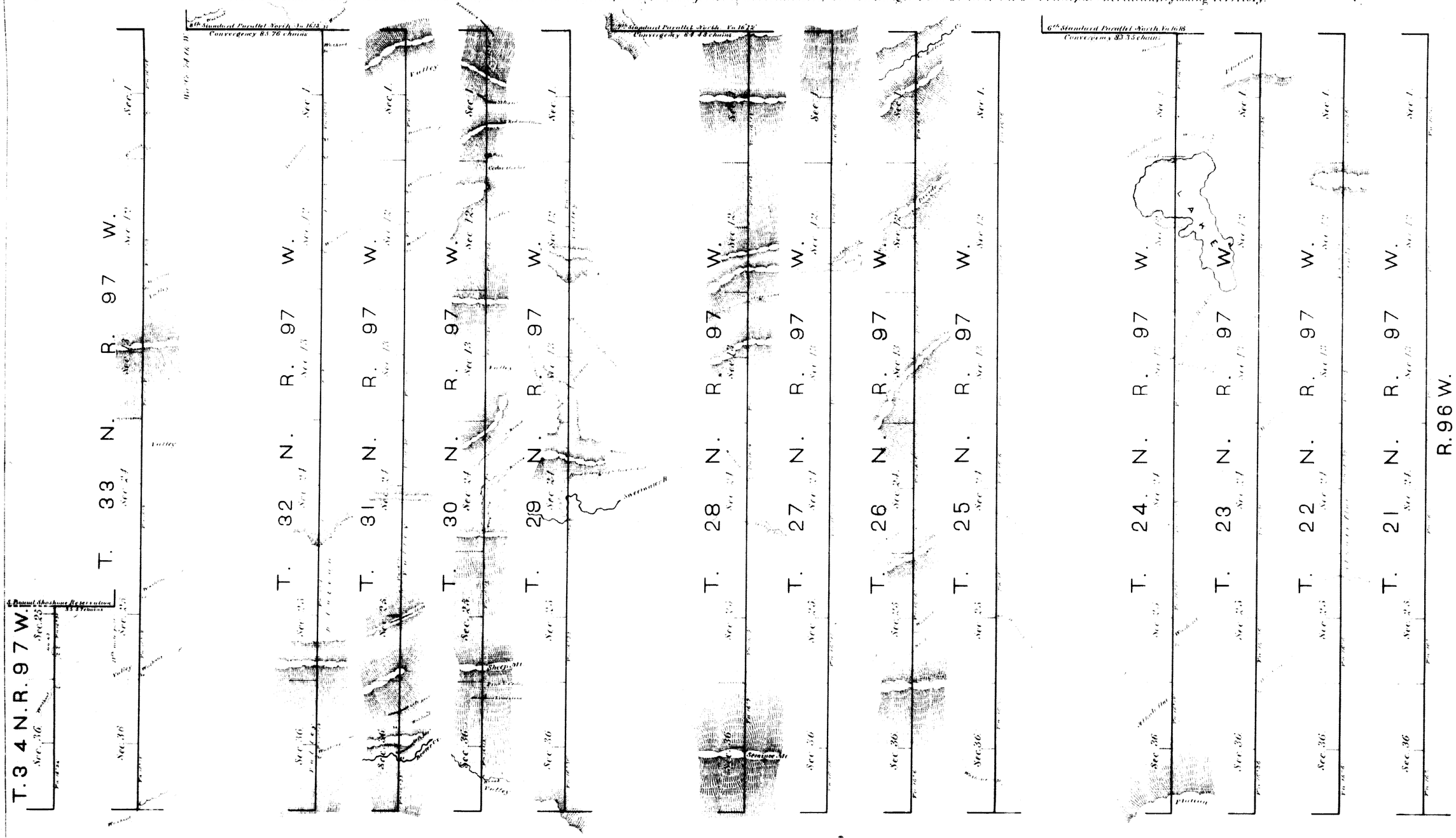

Scale 40 chains to an inch.

Surveys designated	By whom surveyed	Date of contract	Amount of Surveys	When surveyed
12th Guide Mer.d W.	Wm. B. Yerby	April 2nd 1877	79 44 . 43	May & June 1877
Convergency			3 13 59	
Connections			35 57	
		Total	83 13 59	

I hereby certify, that the above diagram of the 12th Guide Meridian W. in T. 21 to 34 N. with R. 96 & 97 West of the 6th Principal Meridian in Wyoming Territory, is strictly conformable to the original field notes of the survey thereof, on file in this office, which have been examined and approved.

Surveyor Generals Office,
Cheyenne Wyo. July 26. 1877.

Edw. C. David
Surveyor General.

Magnetic variation East.

(9)

In Lepes

534

46

EXTERIOR LINES.

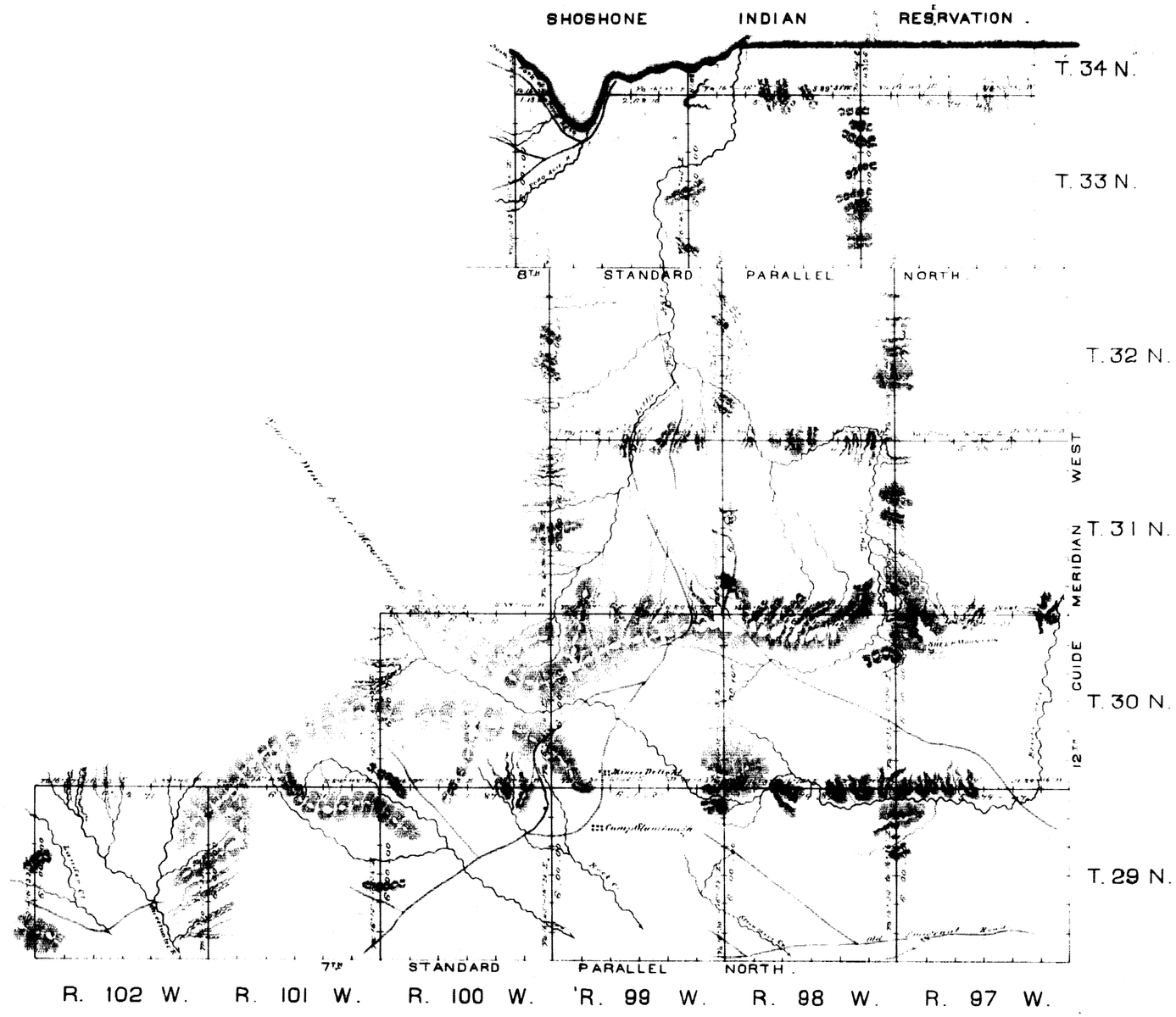

Survey Designated	By Whom Surveyed	Date of Contract	Amount of Surveys	When Surveyed
			M Chs Lks	
Township lines	William B. Yerby	April 2nd 1877	210 . 53 . 24	June - Augt. 1877
Connections	. . .	. . .	. 60 . 91	. . .

I hereby Certify that the above Diagram of the Exterior lines of Townships 29, 30, 31, 32, 33 and 34 North, Ranges 97, 98 and 99 West, Townships 29 and 30 North Range 100 West, and Townships 29 North, Ranges 101 and 102 all West of the 6th Principal Meridian in Wyoming Territory, is strictly conformable to the field notes of the survey thereof on file in this Office, which have been examined and approved.

Surveyor General's Office.
Cheyenne Wyo. Sept. 25th 1877

Edw. C. David
"Surv. Genl."