Rc. 6660

ORIGINAL

TOWNSHIP 33 NORTH, RANGE 98 WEST OF THE SIXTH PRINCIPAL MERIDIAN, WYOMING.

DEPENDENT RESURVEY



This plat represents a retracement and re-establishment of the Eighth Standard Parallel North through Range 98 West, the East boundary, and the subdivisional lines, designed to restore the corners in their original locations according to the best available evidence. The lottings and areas are as shown on the plat approved May 11, 1883, except as new lottings are shown hereon.

Resurvey executed by Allan E. Arnold June 4 to 9, 1952, under special instructions dated May 5, 1945 for Group 207, Wyoming.

The West boundary resurveyed by John S. Knowles in 1947; the North boundary resurveyed by R. C. MacDonald in 1952.

UNITED STATES DEPARTMENT OF THE INTERIOR
BUREAU OF LAND MANAGEMENT
Washington, D.C. December 13, 1955

This plat is strictly conformable to the approved field notes, and the survey, having been correctly executed in accordance with the requirements of law and the regulations of this Bureau, is hereby accepted.

For the Director

Earl G. Harrington

Cadastral Engineering Staff Officer

Topographic mapping and reproduction by the U. S. Geological Survey from portions of Lander and Lander SE quadrangles.

Area resurveyed: 23,040.39 acres

H.E.G.

1457-A

33-98

(20)

21

2007

TOWNSHIP No 33 NORTH. RANGE No 98 WEST of the 6th Principal MERIDIAN.



Total number of Acres 23,011.59

Surveys Designated	By Whom Surveyed	Date of Contract	Amount of Surveys Mls	Chs	Lks	When Surveyed	Magnetic Declination
E W & N Township lines	Wm B Yerby	April 2, 1877	17	78	93	June Aug 1877	16° 40' East
Subdivisions	Charles W. Brown	June 29, 1882	59	78	30	Spt 28 Oct 4, 1882	17° 25' "
Connections							
8th Stand P. N.	Wm B Yerby	April 2, 1877	6	00	00	June 3, 1877	

The above Map of Township No 33 North Range No 98 West of the Sixth Principal Meridian Wyoming Territory is strictly conformable to the field notes of the survey thereof on file in this Office, which have been examined and approved

Surveyor General's Office,
Cheyenne Wyoming
May 11th 1883

Edw. C. David
Sur. Genl

A. Gust & Co. St Louis Mo.

1457

33 - 98

(9)

Indexes

534

46

EXTERIOR LINES.

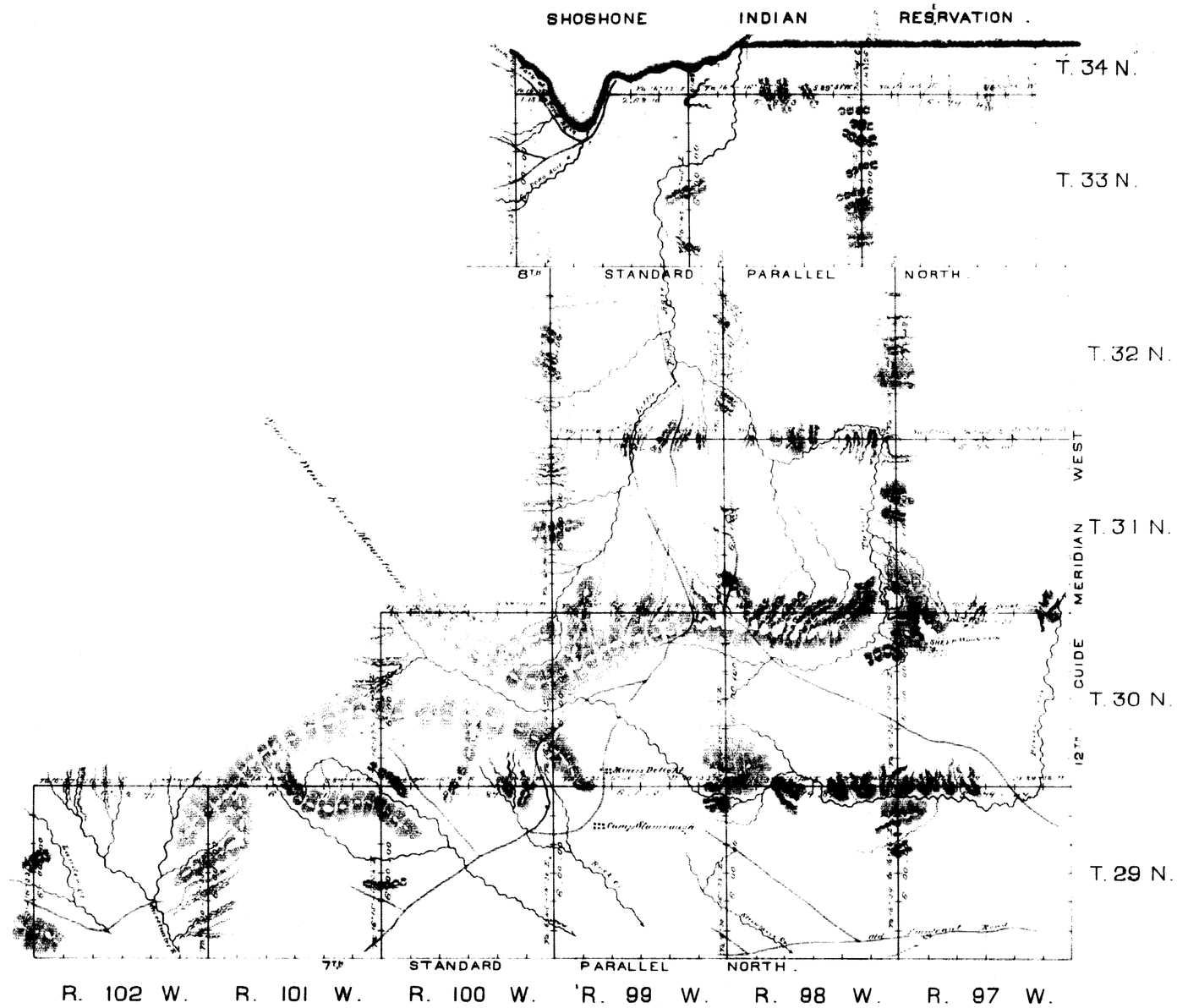

Surveys Designated	By Whom Surveyed	Date of Contract	Amount of Surveys	When Surveyed
			Ms Chs Lks	
Township lines	William B. Yerby	April 2nd 1877	210 " 53 " 24	June - Augt. 1877
Connections	" " "	" " "	" 60 " 91	" " "

I hereby Certify that the above Diagram of the Exterior lines of Townships 29, 30, 31, 32, 33 and 34 North, Ranges 97, 98 and 99 West, Townships 29 and 30 North Range 100 West, and Townships 29 North, Ranges 101 and 102 all West of the 6th Principal Meridian, in Wyoming Territory, is strictly conformable to the field notes of the survey thereof on file in this Office, which have been examined and approved.

Surveyor General's Office.
Cheyenne Wyo. Sept. 25th 1877

Edw. C. David
"Surv. Genl."

(9) Indexed

34

EIGHTH STANDARD PARALLEL NORTH,

From the 12th Guide Meridian W. between Townships 32 & 33 N. in Ranges 97, 98, 99 & 100 W. of the 6th Prin.l Meridian

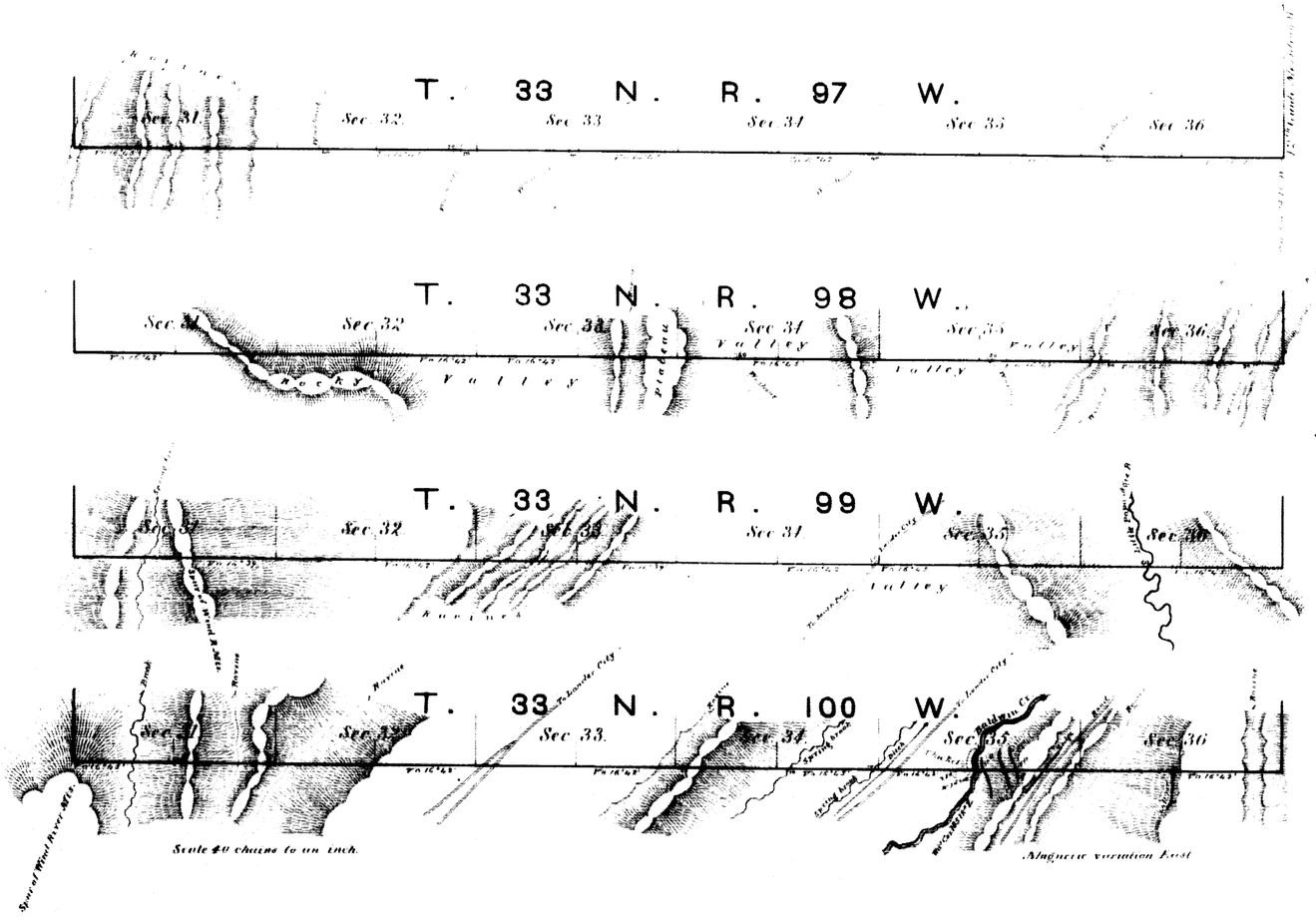

Surveys designated	By whom surveyed	Date of contract	Amount of surveys	When surveyed
8th Stand.d Par.l N.	William B. Yerty.	April 2nd 1877.	24 Miles.	June 3rd to 6th 1877

I hereby certify that the above diagram of the 8th Standard Parallel N. from the 12th Guide Mer.n W. in Range 101 W. of the 6th Principal Meridian, Wyoming Territory, is strictly conformable to the original field notes of the survey thereof, on file in this office, which have been examined and approved.

Surveyor General's Office,
Cheyenne, Wyo. July 26. 1877.

Edw. C. David
Surveyor General

440