(20)

accession no. 2013

25

See 25A

TOWNSHIP No 34 NORTH, RANGE No 100 WEST of the 6TH Principal MERIDIAN.

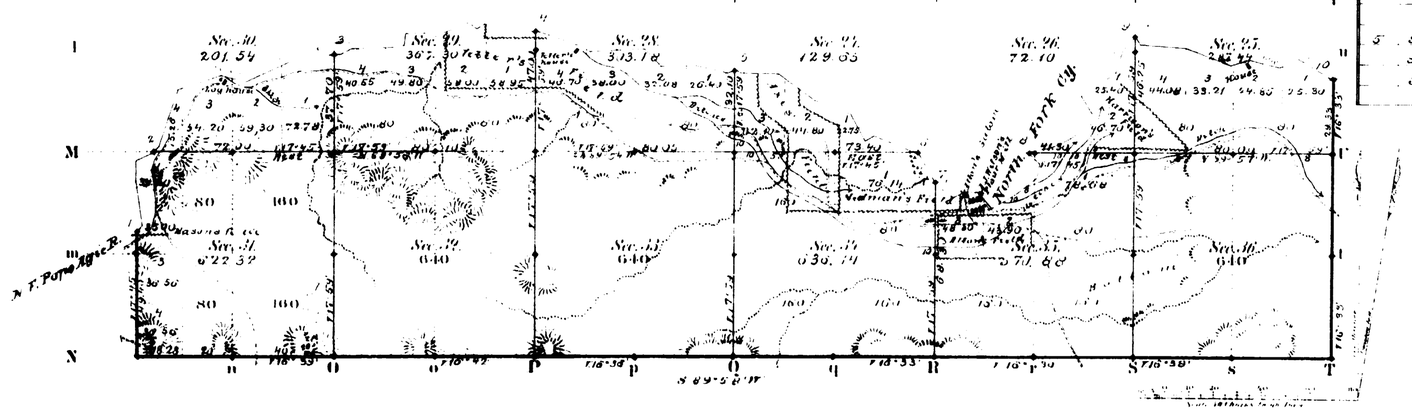

Meanders of N. Fork of Pono Agie River					
Posts	Courses	Ch. Lks.	Posts	Courses	Ch. Lks.
	Right Bank			Sec. 27 Con'd	
	Sec. 31			S 26 1/2° E	12.00
1	N 46 1/4° E	3.00		N 55 1/4° E	3.00
	N 5 1/4° W	19.00		S 70 1/2° E	14.25
	Yonkin	6.50	6	S 85° E	5.00
2	N 62 1/2° E	6.00			
				Sec. 34	
	Sec. 30		6-7	S 79 3/4° E	13.40
2	N 46 3/4° E	2.50			
	N 20 1/2° E	24.00		Sec. 35	
	N 75 3/4° E	18.00	7	N 82 1/2° E	4.50
	S 81 1/2° E	10.00		S 18 1/4° W	4.00
	N 67 1/4° E	24.00		S 52 1/2° E	4.70
3	N 65 1/2° E	12.35		N 70° E	4.80
				S 80 3/4° E	5.60
	Sec. 29			S 44 1/4° E	7.40
3	N 74 1/2° E	3.50		N 56 1/4° E	12.00
	N 61 1/4° E	5.00		N 49 1/2° E	9.80
	N 80 3/4° E	10.00		N 17° E	3.90
	N 85° E	4.80	8	N 51° W	5.00
	N 6 1/2° E	4.00			
	N 88 1/2° E	8.00		Sec. 26	
	N 87° E	10.00	8	N 76° E	8.00
	N 6 2° E	8.70		N 88 1/2° E	8.00
	S 54 3/4° E	8.80		N 53 1/2° E	9.50
	N 57° E	3.70		N 10° E	4.00
4	S 77 1/2° E	19.65		N 34 1/2° W	8.80
				N 58 1/4° E	10.00
	Sec. 28			N 20 3/4° E	10.00
4	S 87 3/4° E	3.00	9	N 30 1/4° E	9.15
	S 70 3/4° E	10.00			
	S 62° E	4.50		Sec. 25	
	N 87° E	22.00	9	S 29 3/4° E	4.50
	S 82° E	11.00		S 80 1/4° E	19.50
	N 89 1/4° E	14.00		S 65 1/4° E	20.00
	S 83° E	12.00		N 70 1/2° E	7.50
5	N 72 3/4° E	2.35		S 74 1/4° E	12.00
				N 59 1/2° E	6.90
	Sec. 27		10	S 00 3/4° E	15.30
5	S 50 1/2° E	2.00			
	S 89 3/4° E	10.00		Total Meanders	
	S 52 1/4° E	18.00		7 Mls. 63 Chs. 21 Lks.	
	S 71° E	10.00			

Total number of Acres 5110.55

Surveys Designation	By Whom Surveyed	Date of Contract	Commenced Mo.	Ch.	Lk.	Ended Mo.	Ch.	Lk.	Date Surveyed	Meridian Declination
Township line	Charles W. Brown	June 7th 1882			50		40		Oct. 12, 1882	17° 45' East
Subdivisions	" "	" "	12		18	29	34	8	Oct. 13 1882	17 35 "
Connections										
Meanders	Charles W. Brown	June 29, 1882	7		63	71			Oct. 8 1882	
Exd 7th lines	Wm. B. Yerkly	June 2, 1877	7		27	61	Aug. 13,	Sep. 4,	1877	

The above Map of Township No 34 North Range No 100 West of the Sixth Principal Meridian Wyoming Territory is strictly conformable to the field notes of the survey thereof on file in this Office, which have been examined and approved.

Surveyor Generals Office
Cheyenne Wyoming
May 11th 1883

Geo. C. David
Surv. Genl.

34-100

20

RK. 25.A
Ex. F.S.M.
O.K.

2014

Supplemental Diagram
of
Sec. 35, Tp. 34 N., R. 100 W., 6th P.M.,
WYOMING.

Showing amended lotting to conform to record of disposal.

Scale. 20 chs. to an inch.

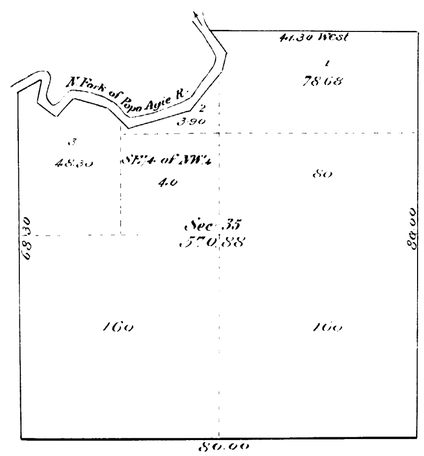

A.W.B.

Department of the Interior,
General Land Office,
Washington, D.C., May 14, 1907.

I hereby certify that the above is a diagram of the subdivisions made in accordance with Section 2219 U.S. Revised Statutes viz. Sec. 35, Tp. 34 N., R. 100 W., 6th P.M., Wyoming, and is strictly conformable to the field notes of survey on file in this office.

R. A. Ballinger
Commissioner

1463.1

34-100

(20)

2019

27

EXTERIOR LINES.

Scale 3 miles to 1 inch.



Fractional Township 34 North Range 101 West 6th P.M.

Scale 40 Chains to 1 inch

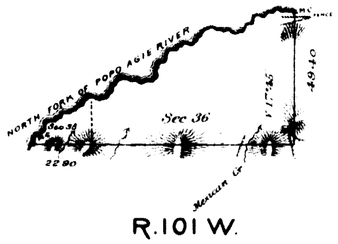

Surveys designated	By whom surveyed	Date of Contract	Amount of surveys Ms.	Chs.	Lks.	When surv.d	Mag Declin.n
Ex.l lines T.33 N R.95 & 96	Chas W Brown	June 29 1882	24	21	84	Sept 3 4 1882	17° E
T.34 N R 101 W	" "	" "	1	72	30	Oct 12 1882	17°45 E

I hereby certify that the above diagrams of the Exterior lines of Townships No 33 North Ranges 95 & 96, of the line between Ranges 100 & 101 in Fractional Township 34 North and of the line between fractional Townships 33 & 34 North Range 101 West of the Sixth Principal Meridian Wyoming Territory are strictly conformable to the field notes of the survey thereof on file in this office which have been examined and approved.

Surveyor General's Office
Cheyenne, Wyo. May 11th 1883

Edw. C. Davis
Surveyor General

1468